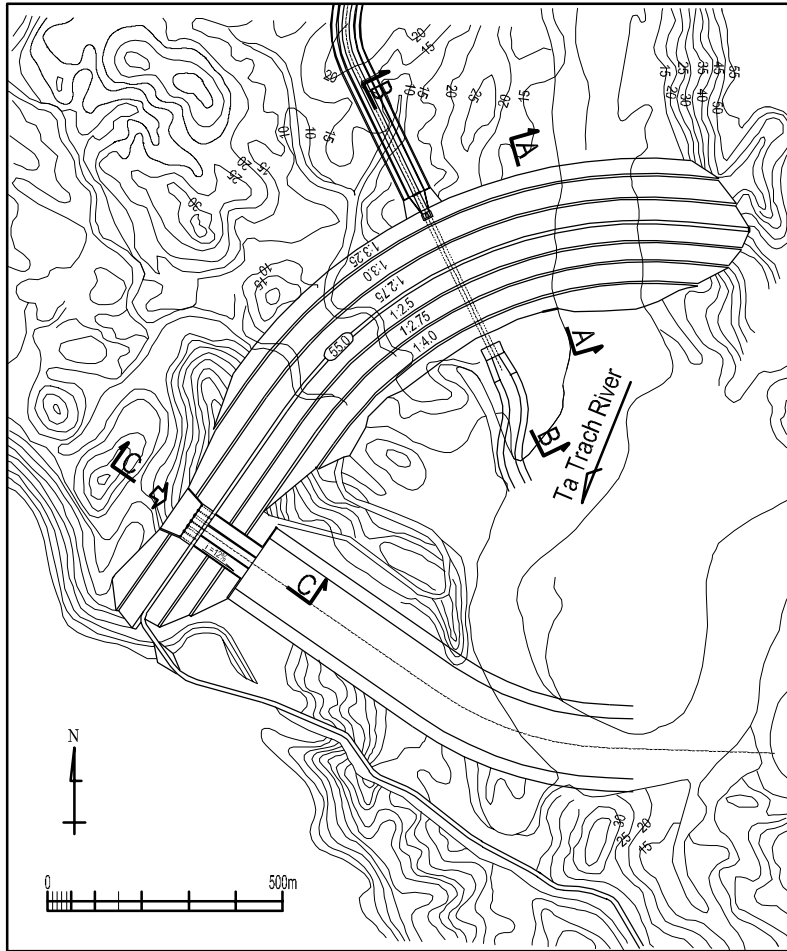
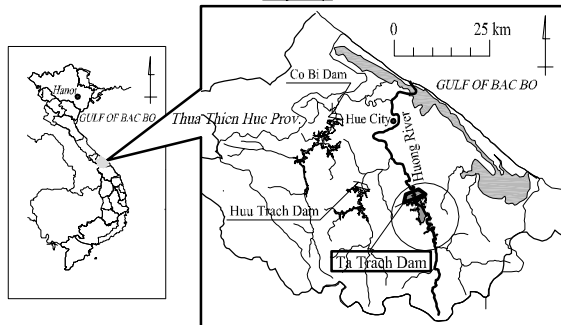


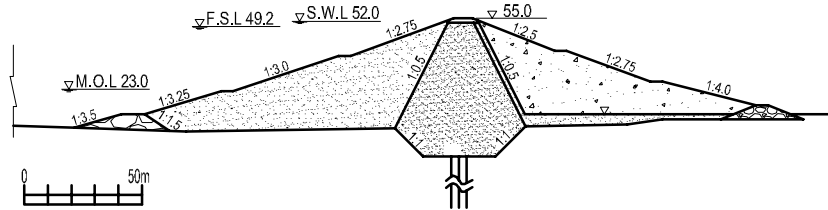
Plan



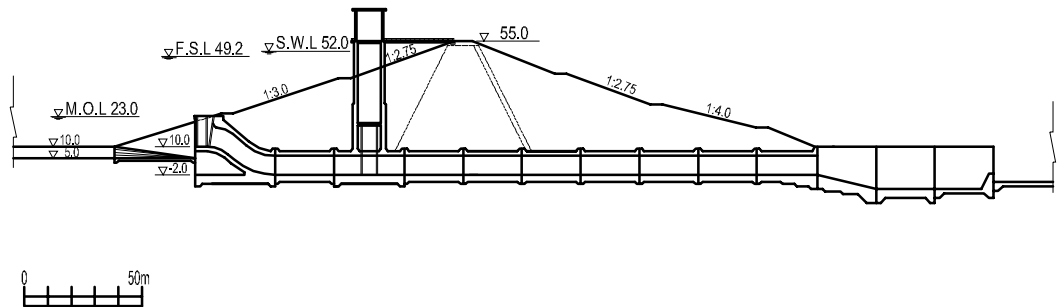
Key Map



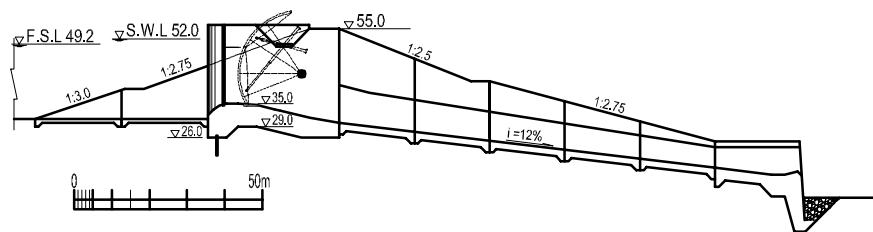
Section A - A



Section B - B



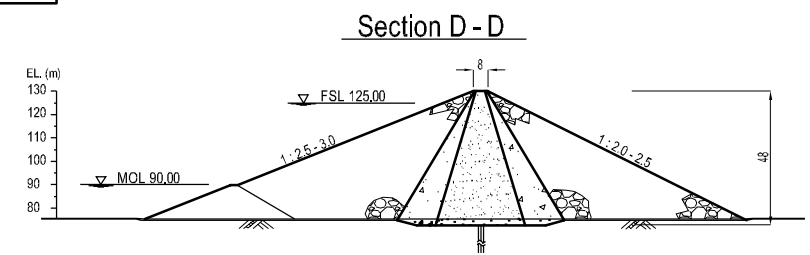
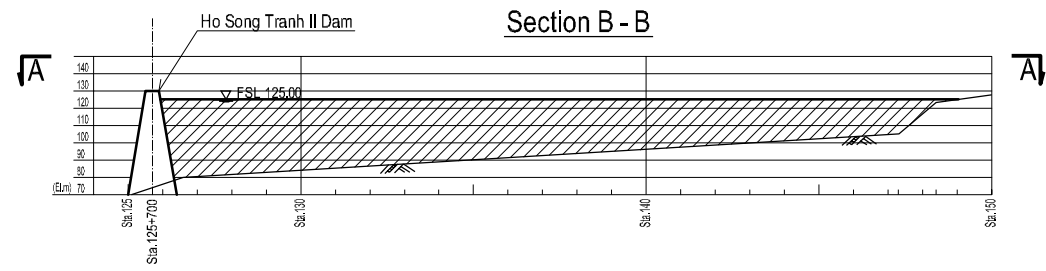
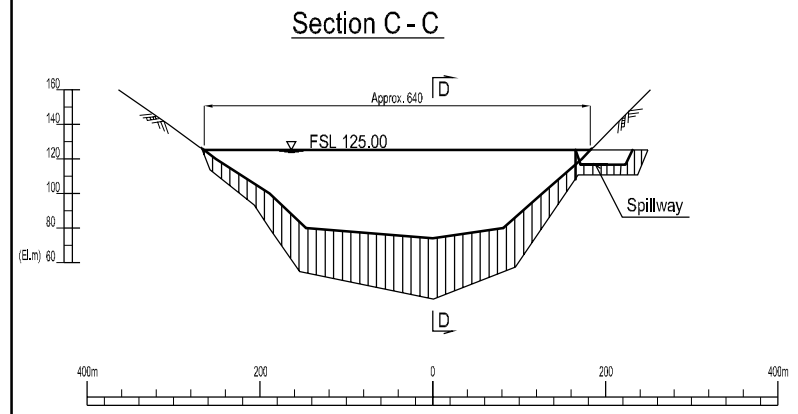
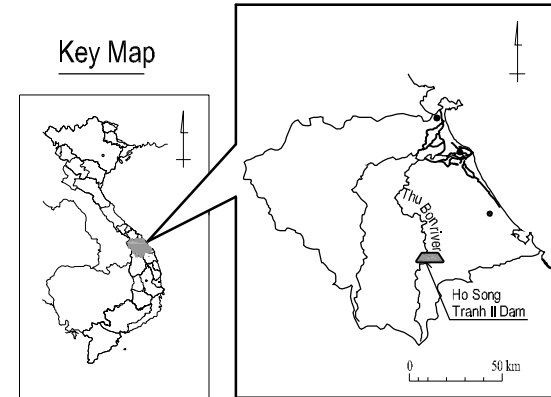
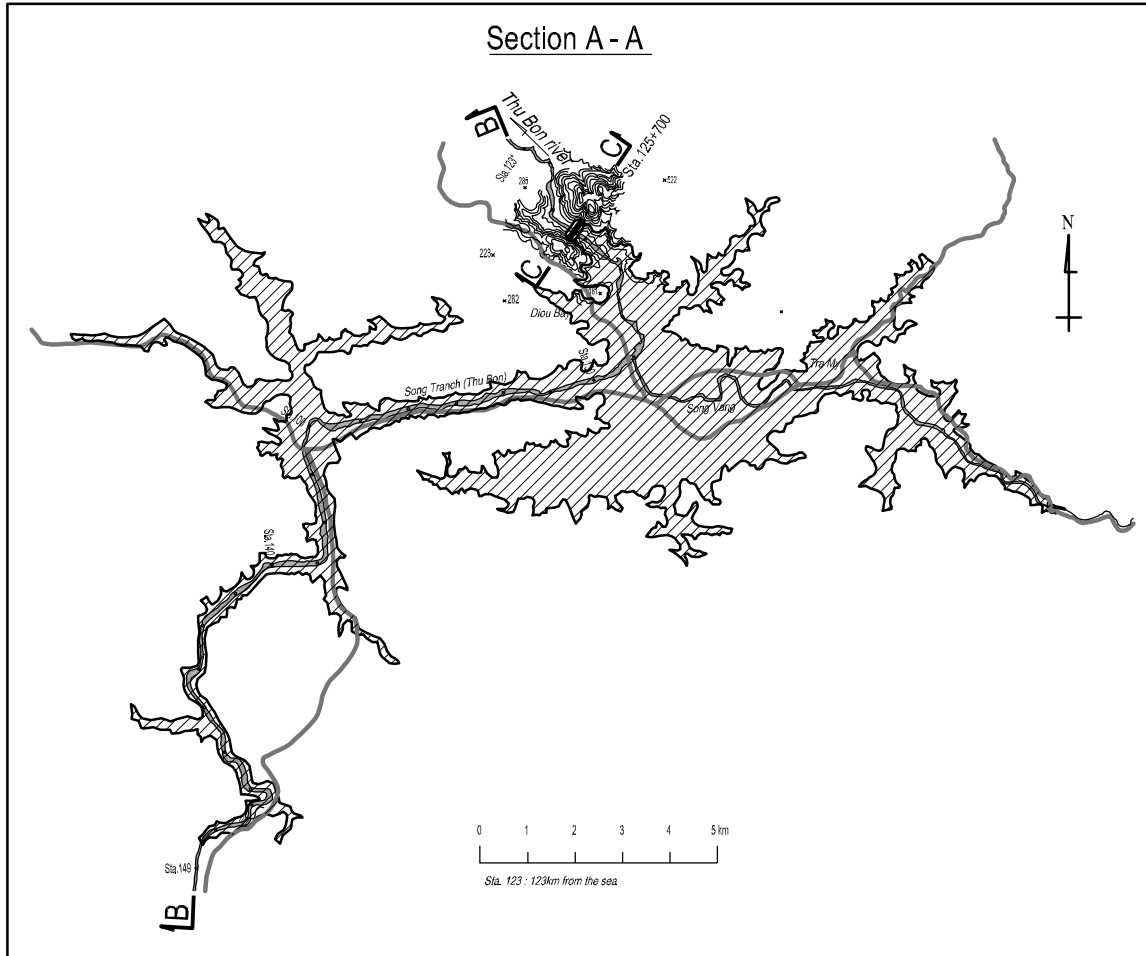
Section C - C



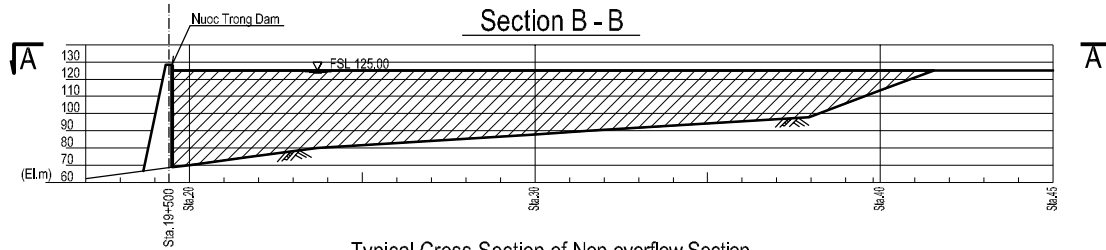
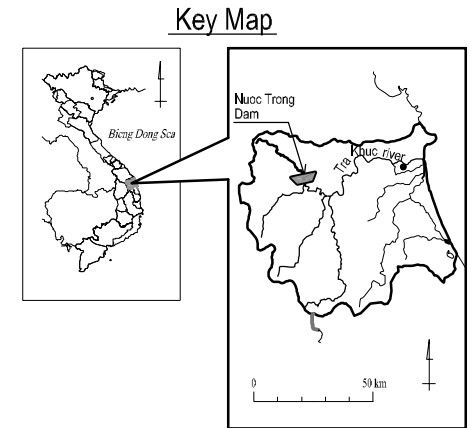
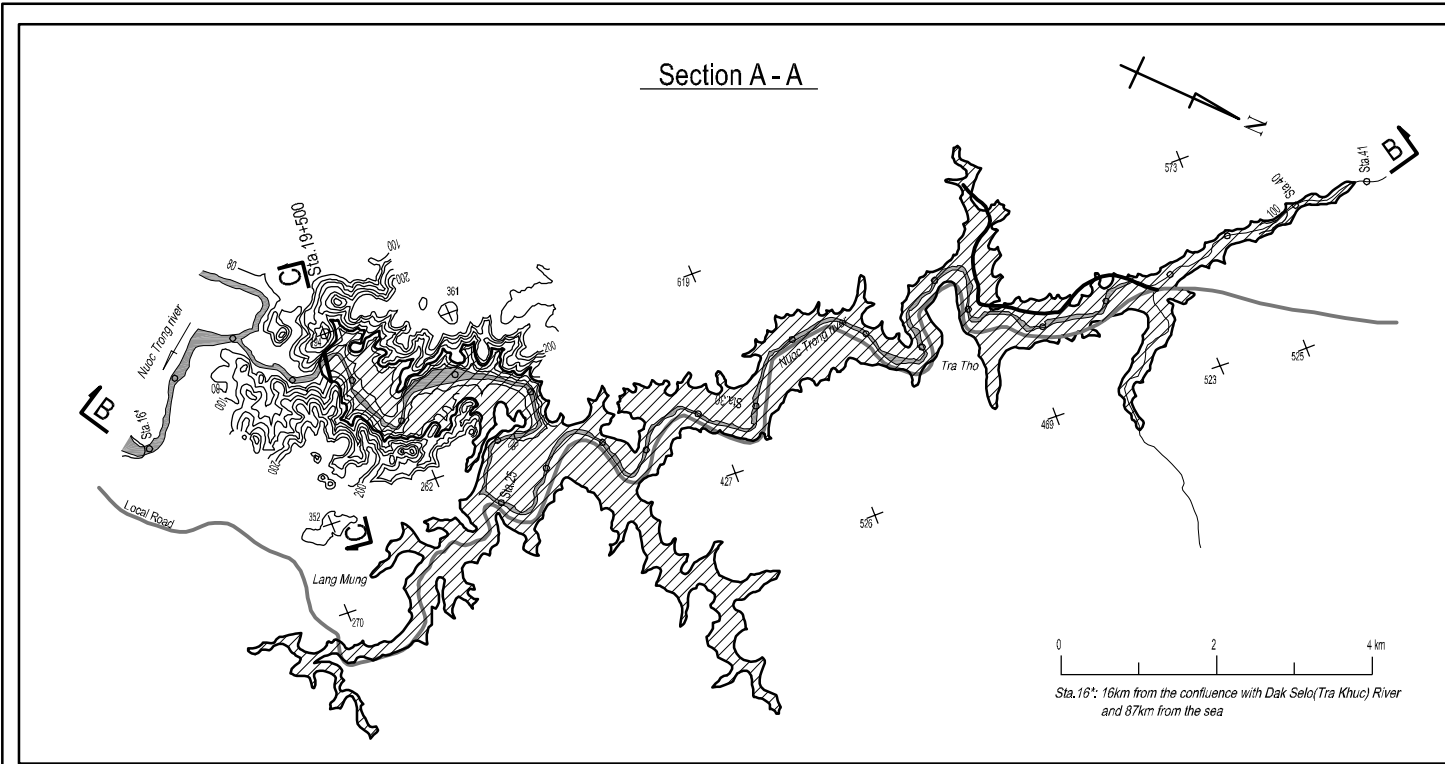
Note: The design prepared by HEC-1 is provisionally presented in this Figure

The Study on Nationwide Water Resources
Development and Management
in the Socialist Republic of Vietnam
JAPAN INTERNATIONAL COOPERATION AGENCY

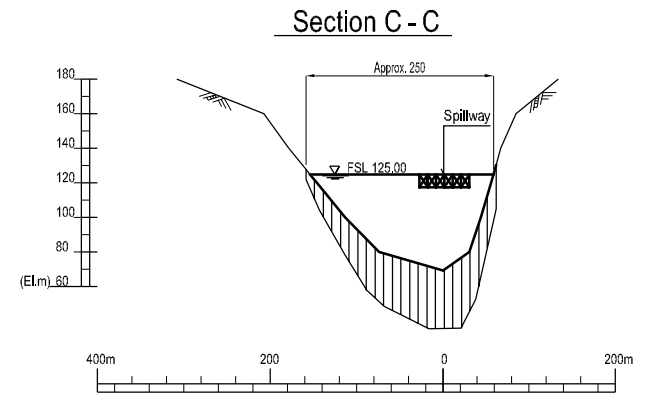
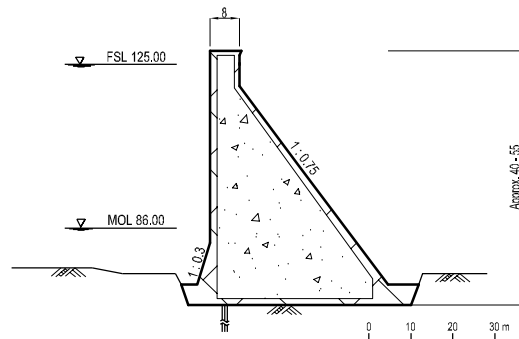
Hình 9.27
Hồ chứa đa năng Tả Trạch ở giai đoạn NCKT

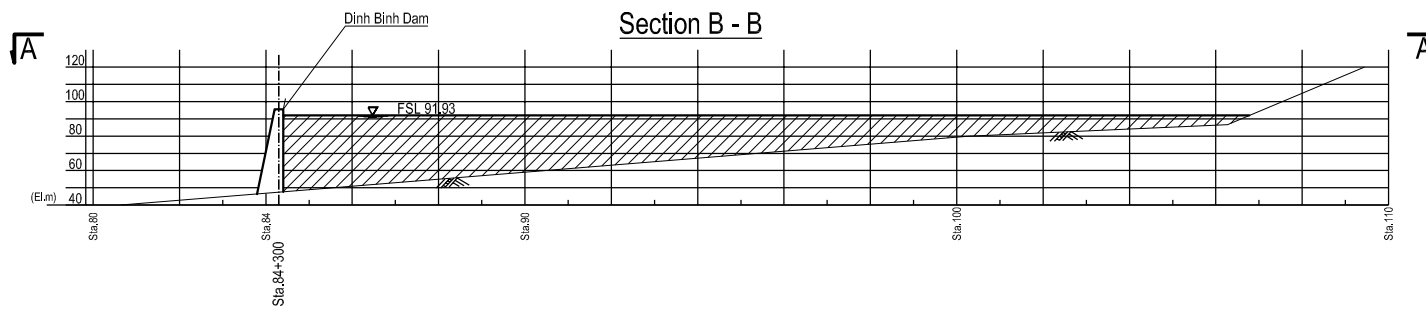
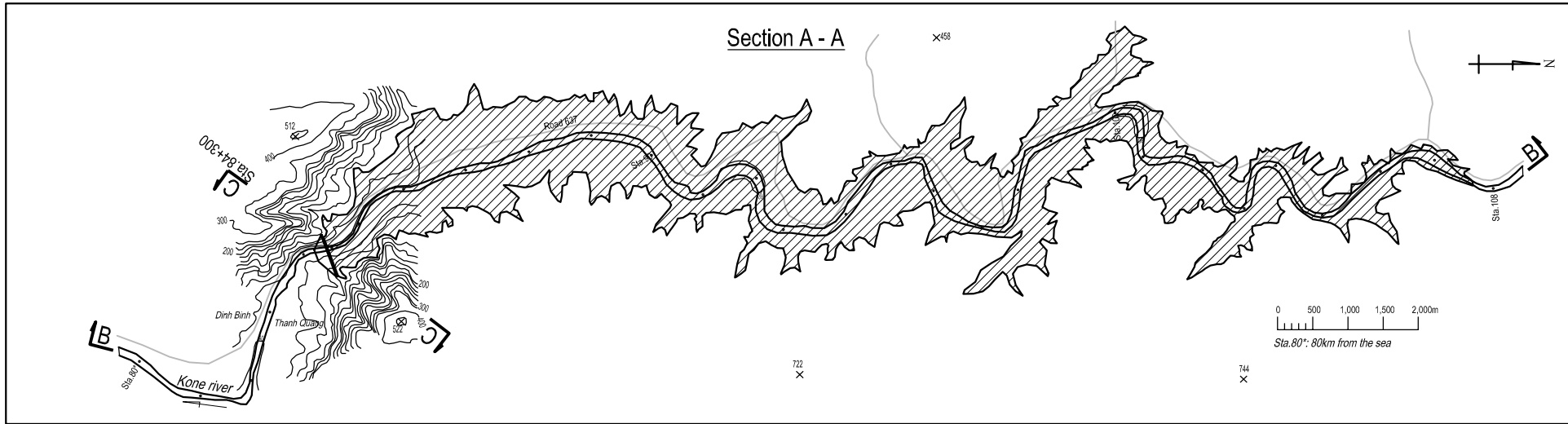


The Study on Nationwide Water Resources Development and Management in the Socialist Republic of Vietnam JAPAN INTERNATIONAL COOPERATION AGENCY	Hình 9.28 Hồ chứa đa năng Hồ Sông Tranh II
---	---

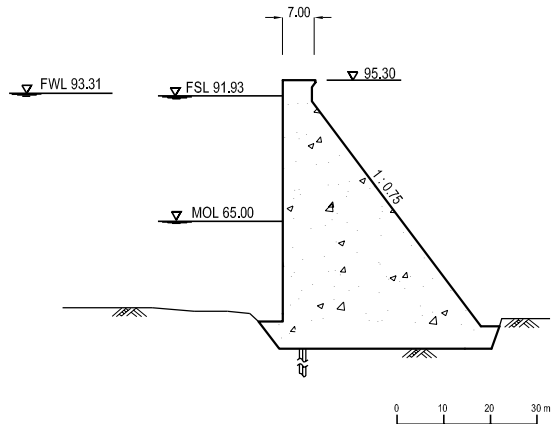


Typical Cross Section of Non-overflow Section

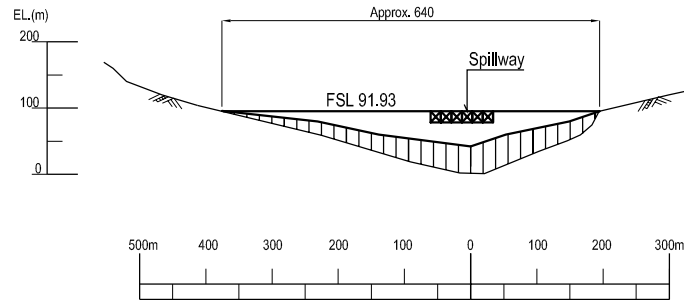




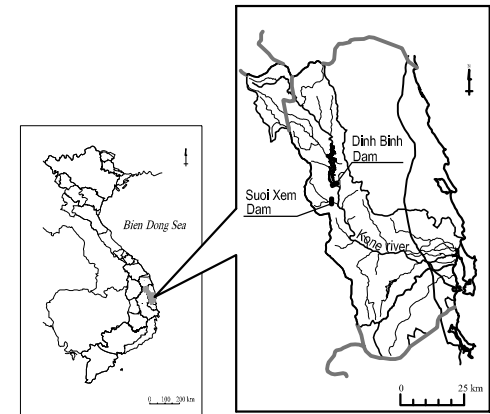
Typical Cross Section of Non-overflow Section

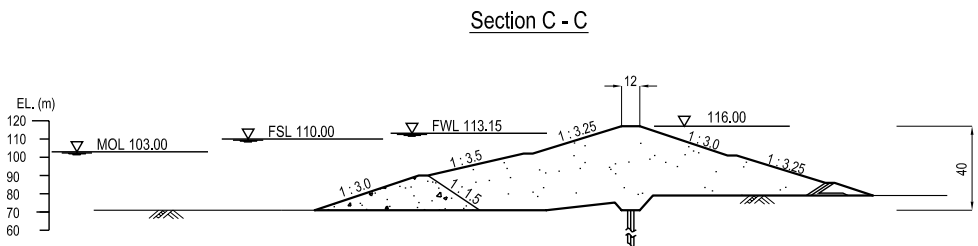
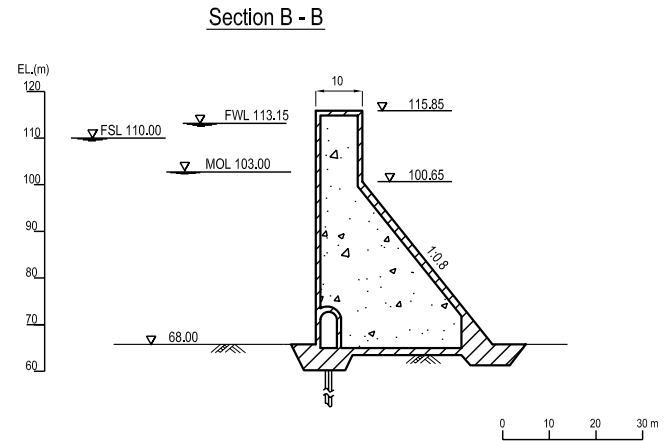
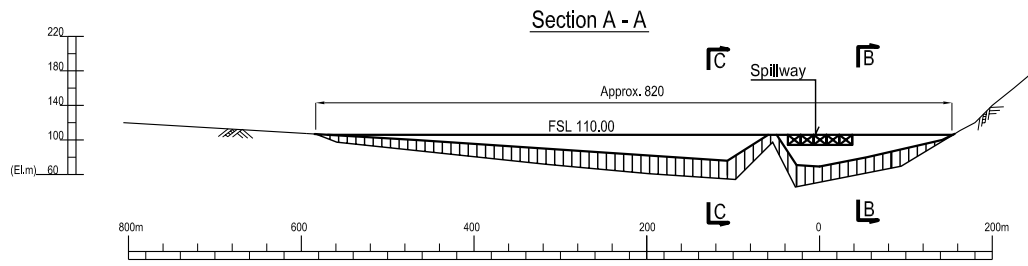
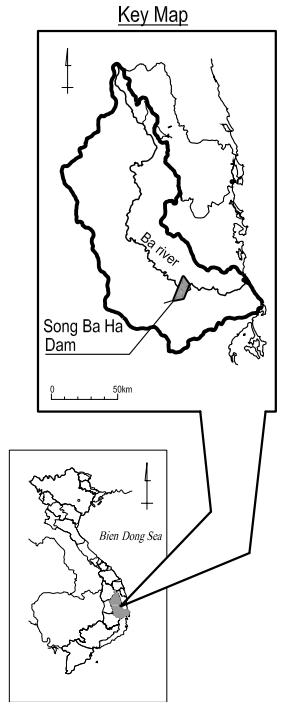
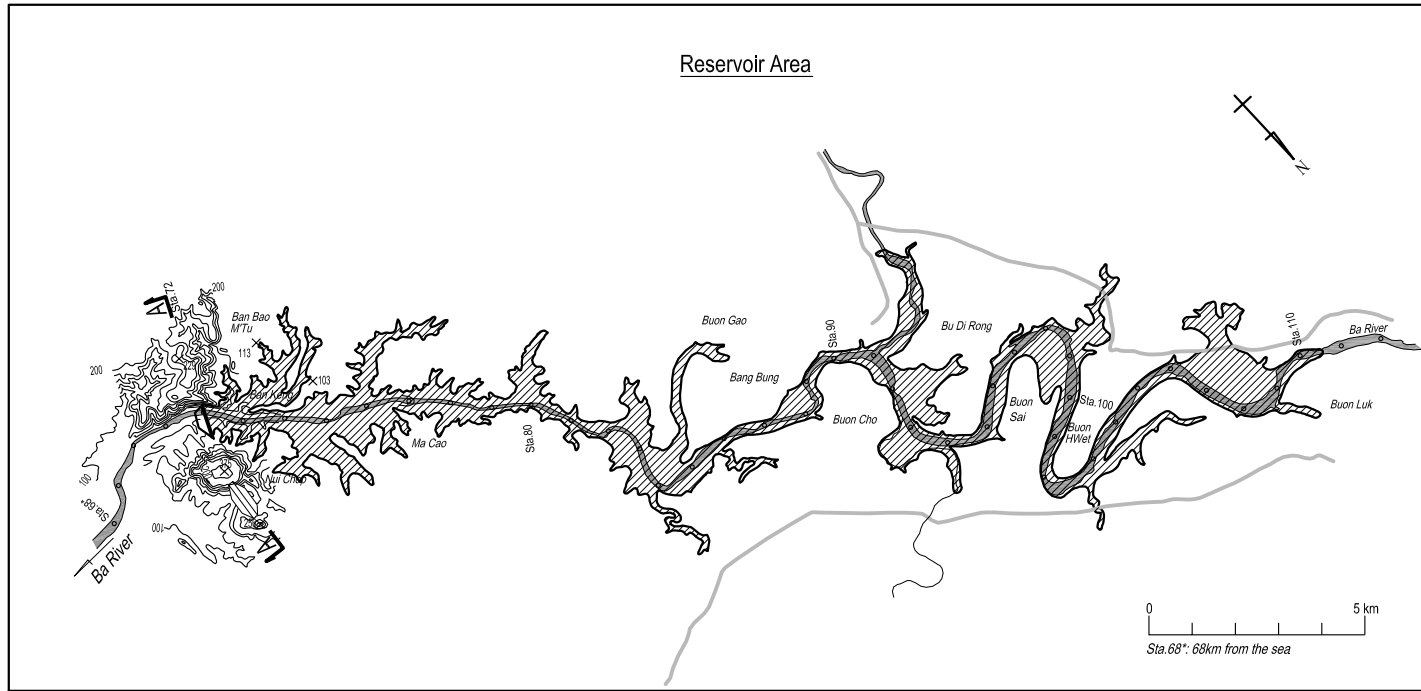


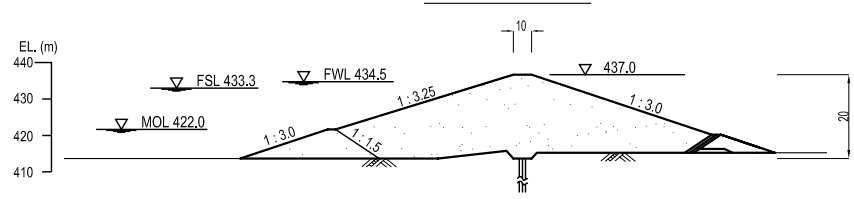
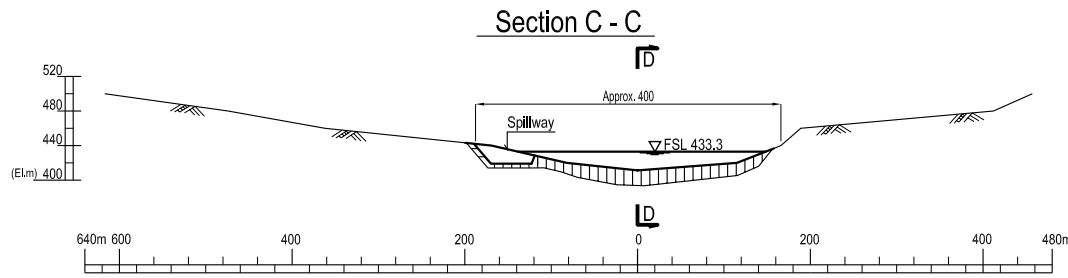
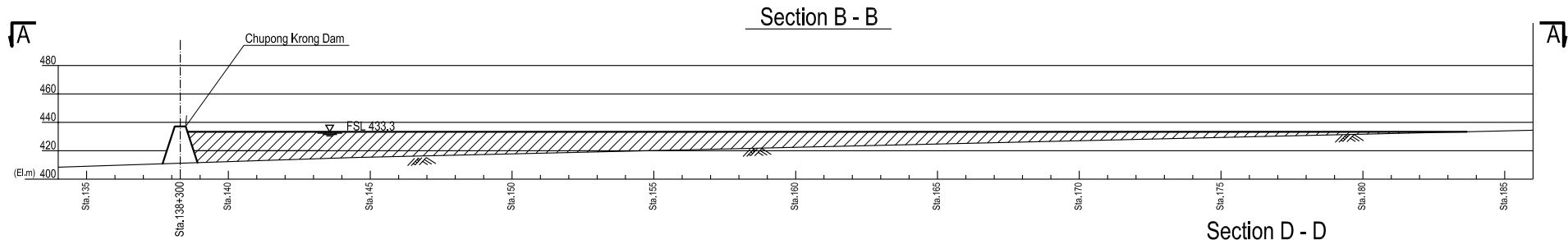
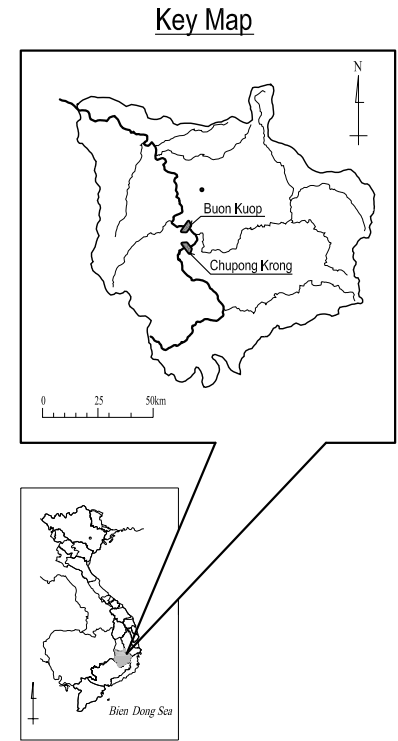
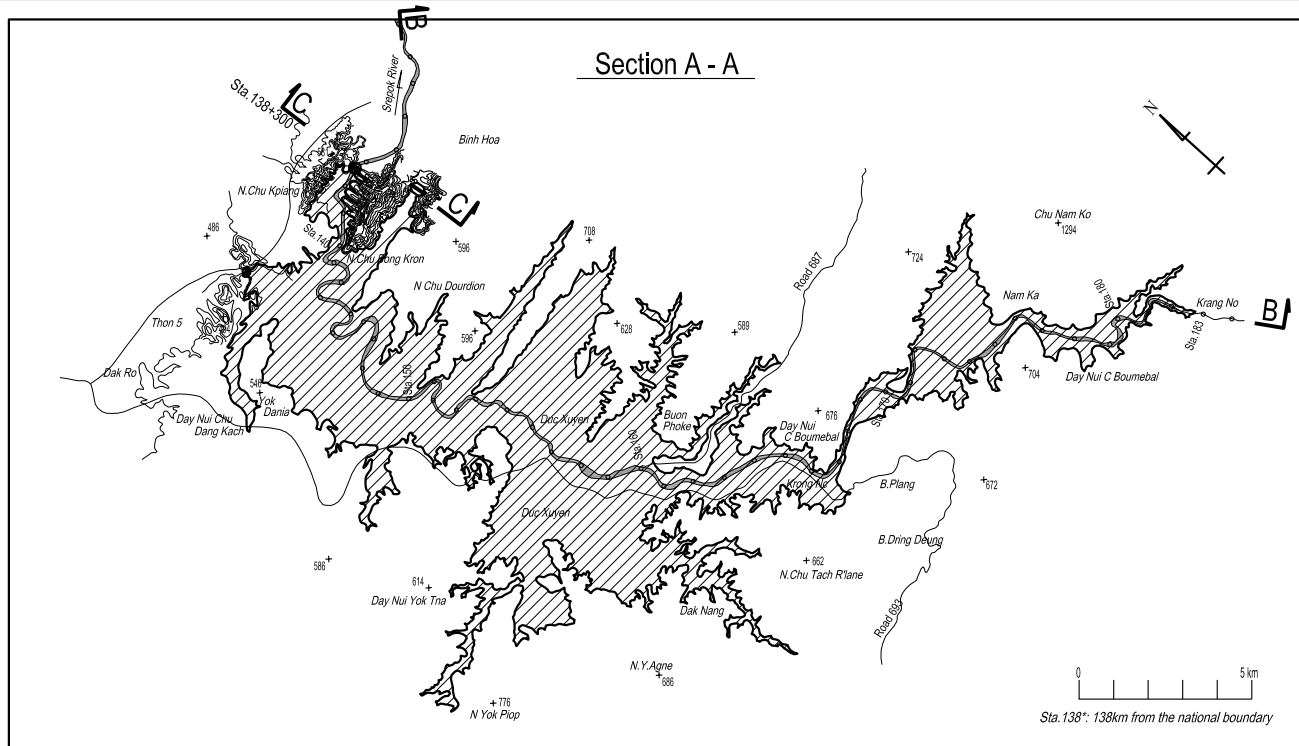
Section C - C



Key Map







The Study on Nationwide Water Resources Development and Management in the Socialist Republic of Vietnam JAPAN INTERNATIONAL COOPERATION AGENCY	Hình 9.32 Hồ chứa đa năng Buôn Kuốp-Chupông Krông
---	--