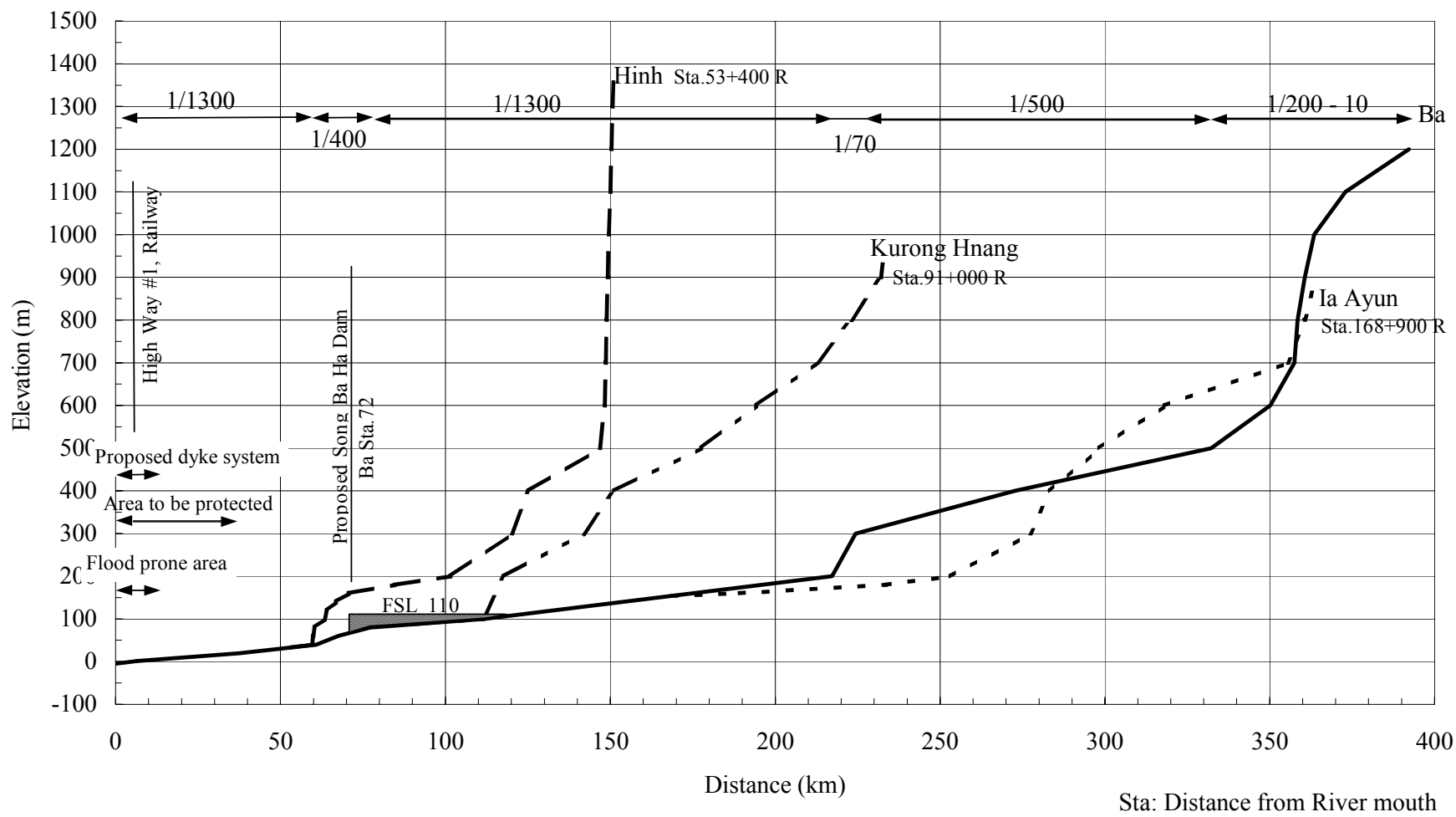
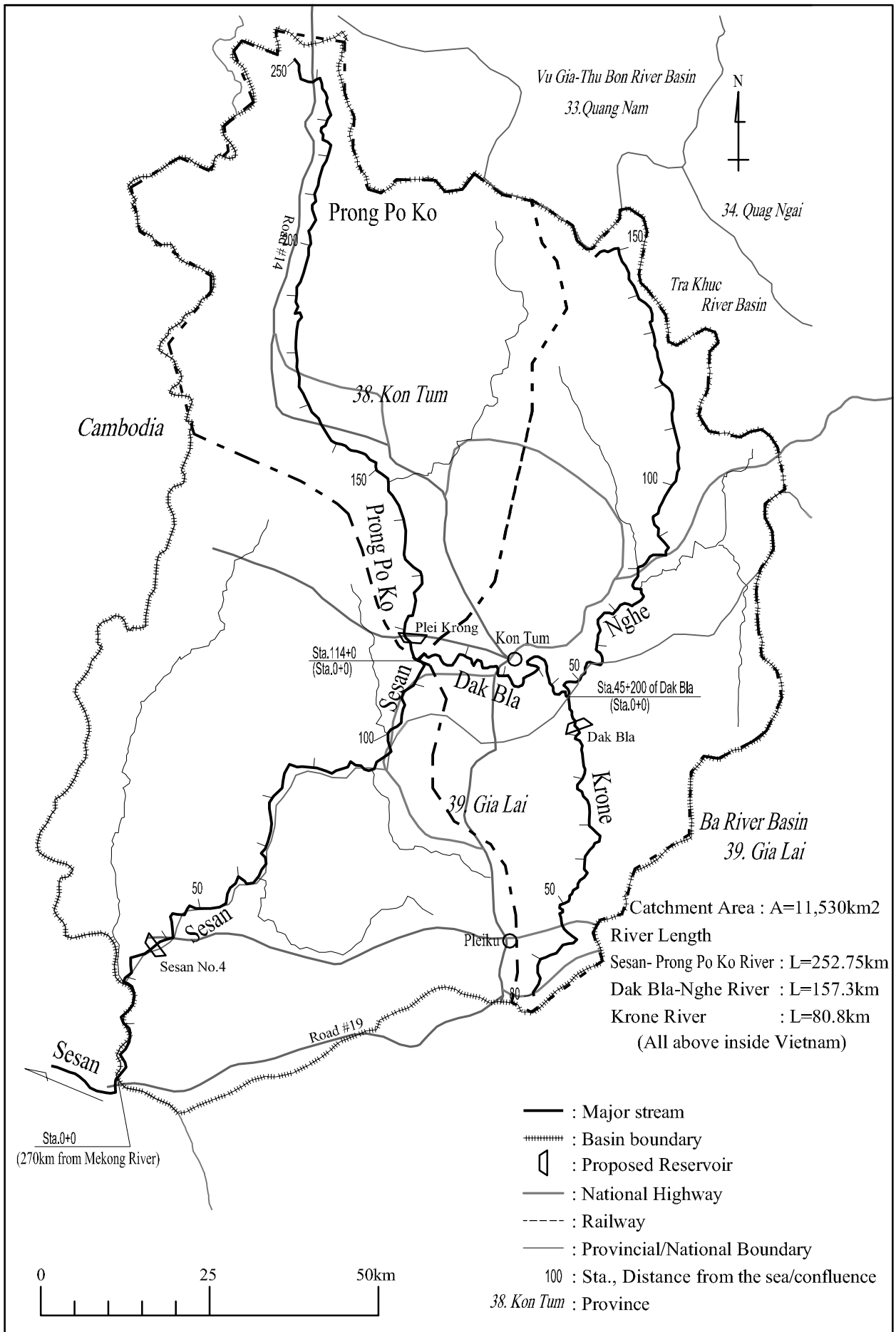


Ba River Profile

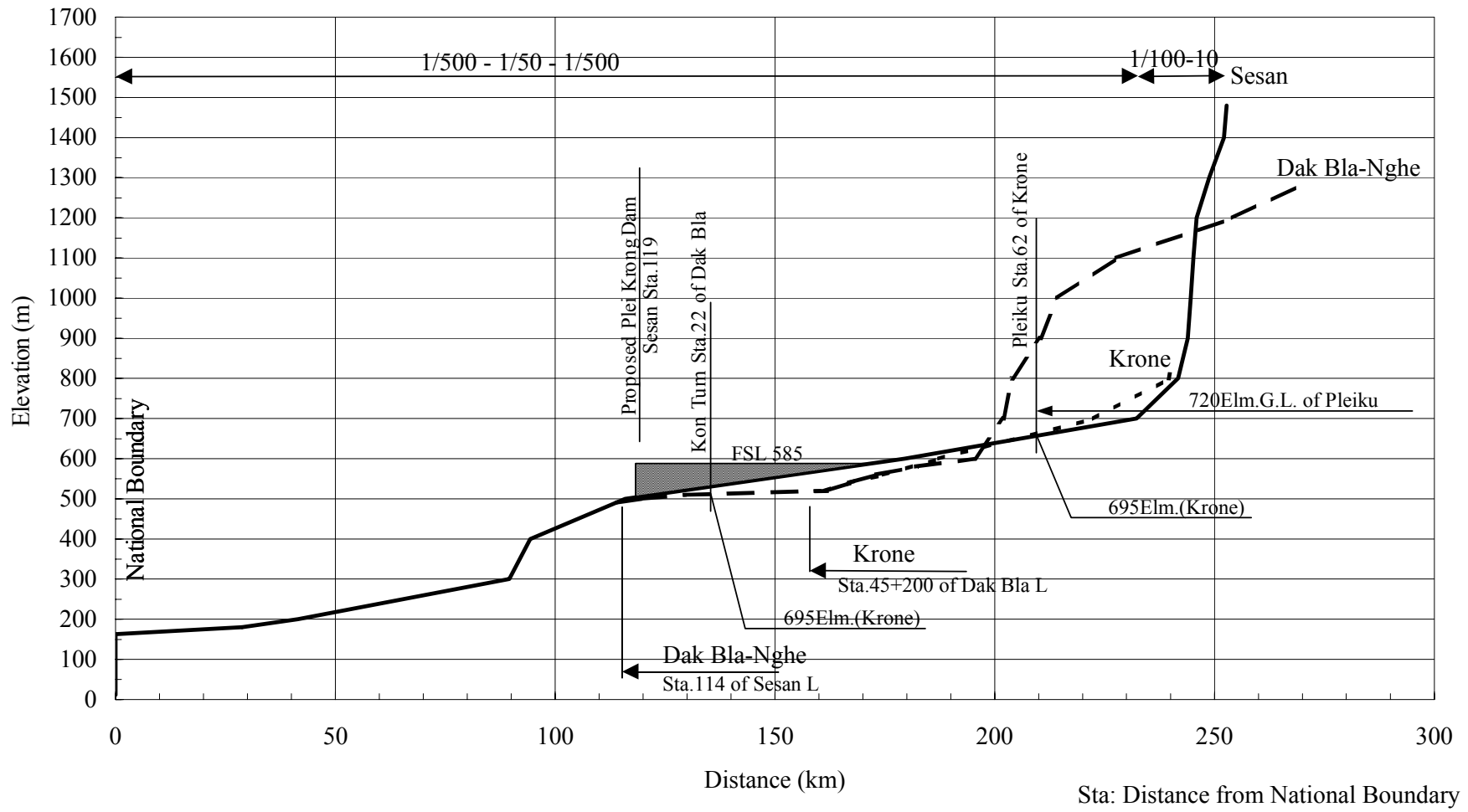


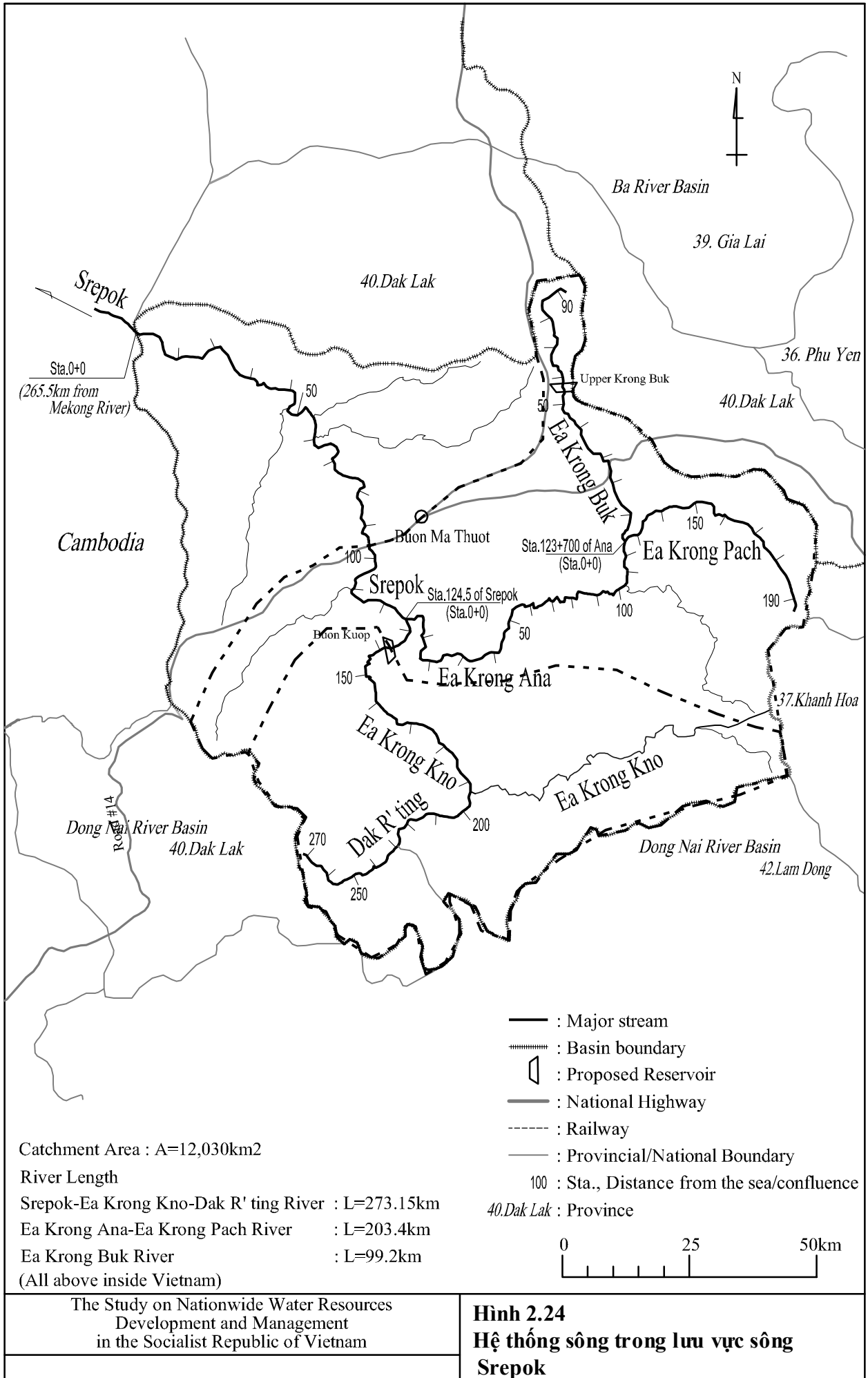


The Study on Nationwide Water Resources Development and Management in the Socialist Republic of Vietnam
 JAPAN INTERNATIONAL COOPERATION AGENCY

Hình 2.22
Hệ thống sông trong lưu vực sông Sesan

Sesan River Profile



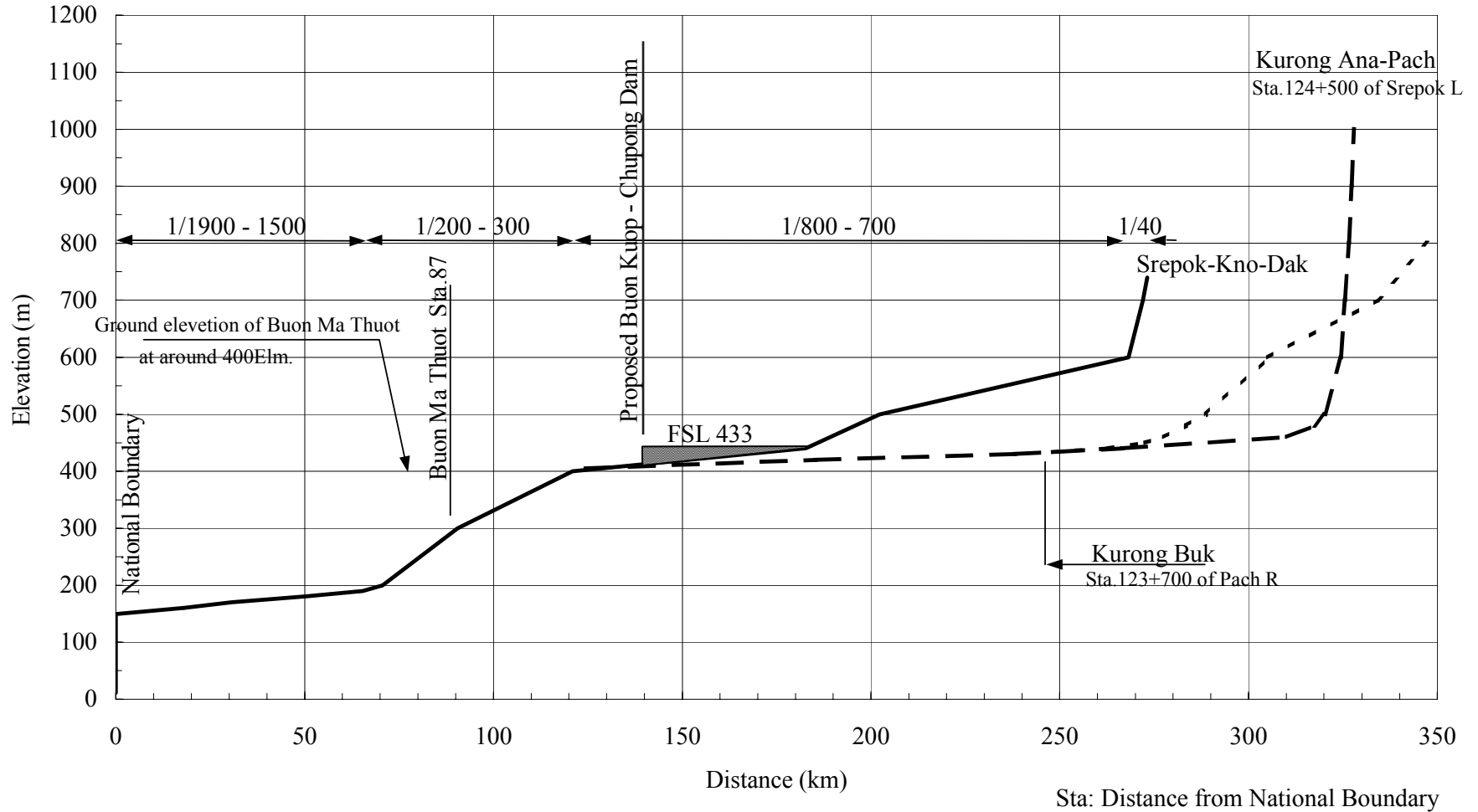


The Study on Nationwide Water Resources
Development and Management
in the Socialist Republic of Vietnam

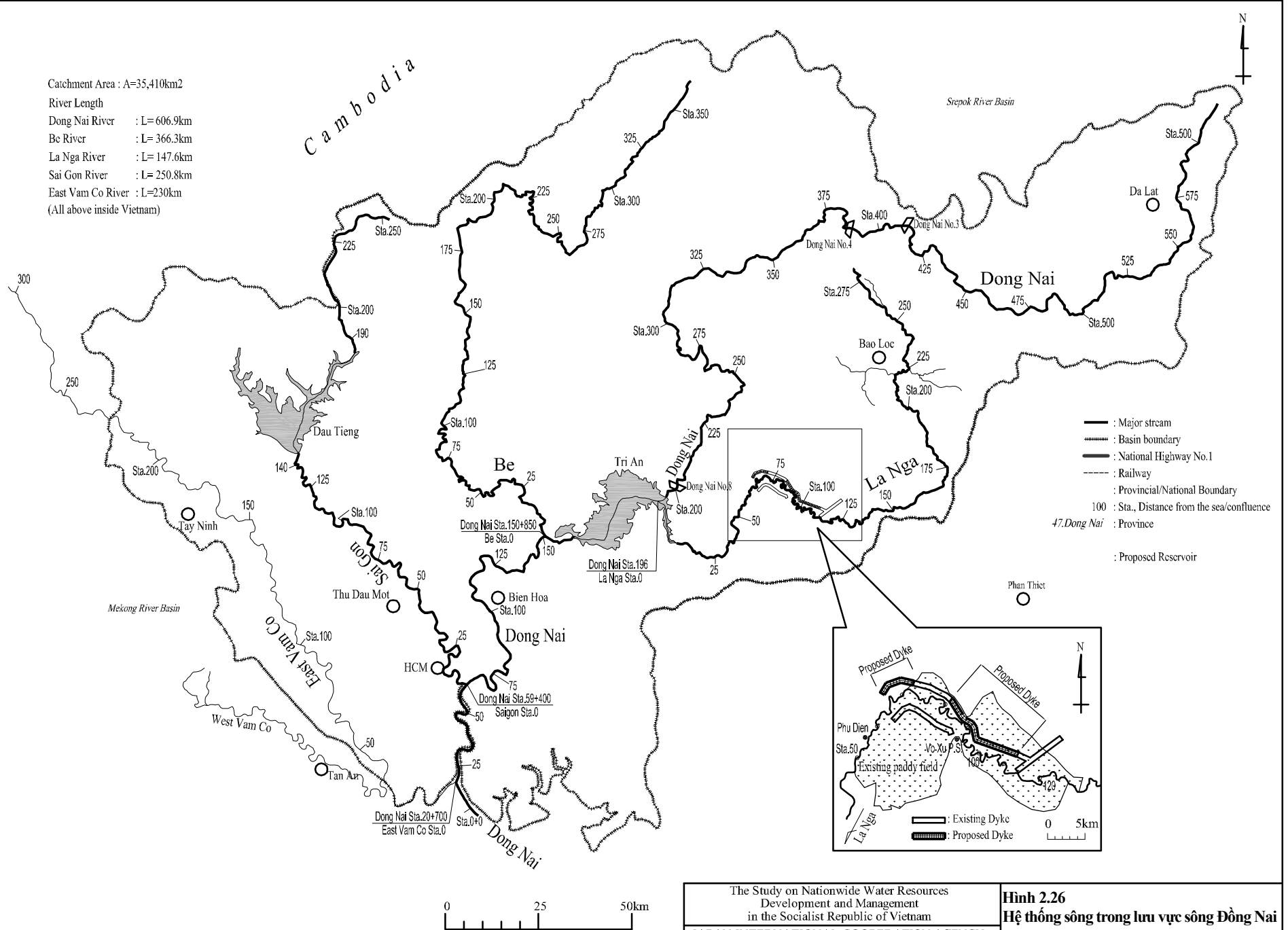
Hình 2.24
Hệ thống sông trong lưu vực sông
Srepok

Srepok River Profile

Srepok



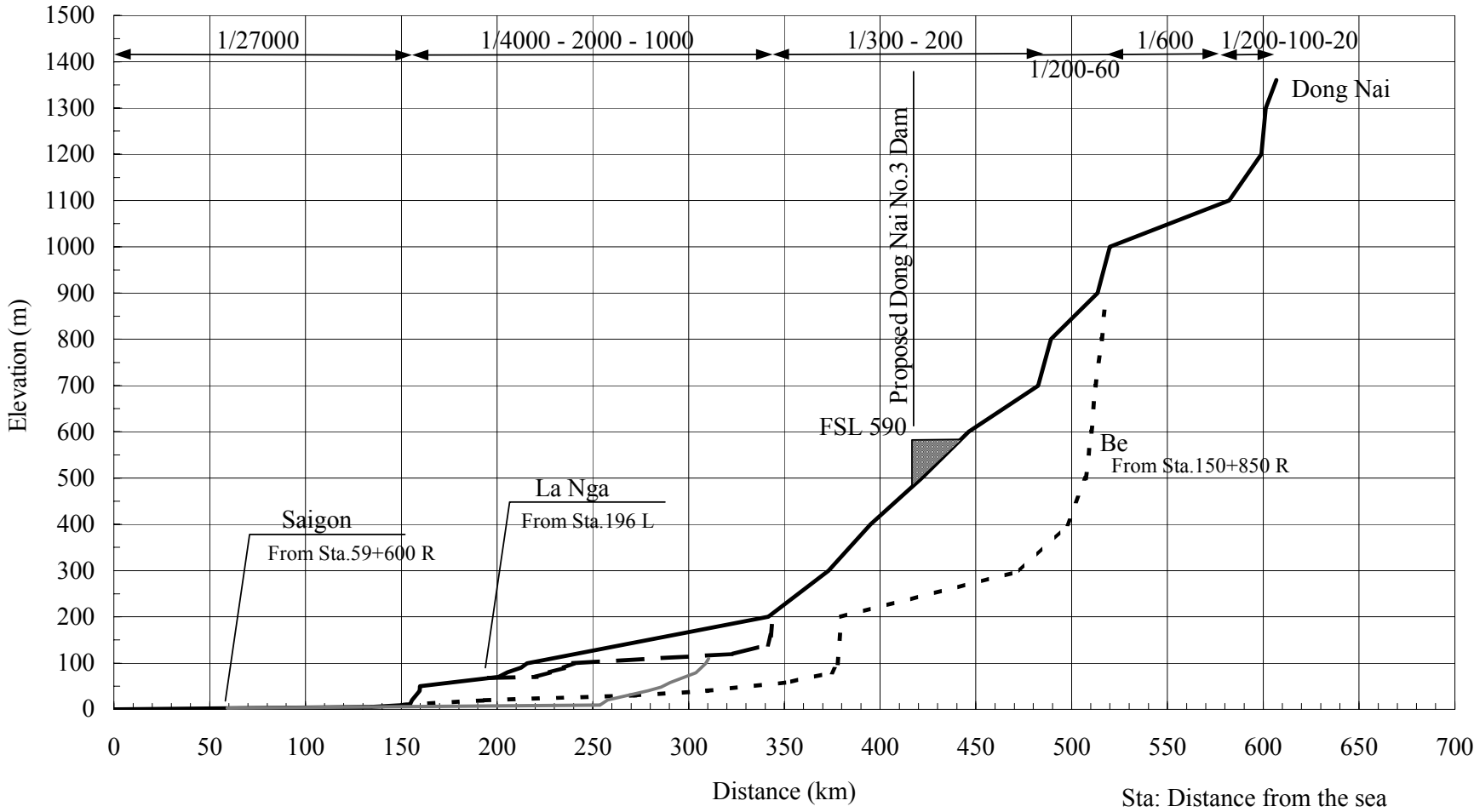
Catchment Area : A=35,410km²
 River Length
 Dong Nai River : L= 606.9km
 Be River : L= 366.3km
 La Nga River : L= 147.6km
 Sai Gon River : L= 250.8km
 East Vam Co River : L=230km
 (All above inside Vietnam)



The Study on Nationwide Water Resources
 Development and Management
 in the Socialist Republic of Vietnam
 JAPAN INTERNATIONAL COOPERATION AGENCY

Hình 2.26
Hệ thống sông trong lưu vực sông Đồng Nai

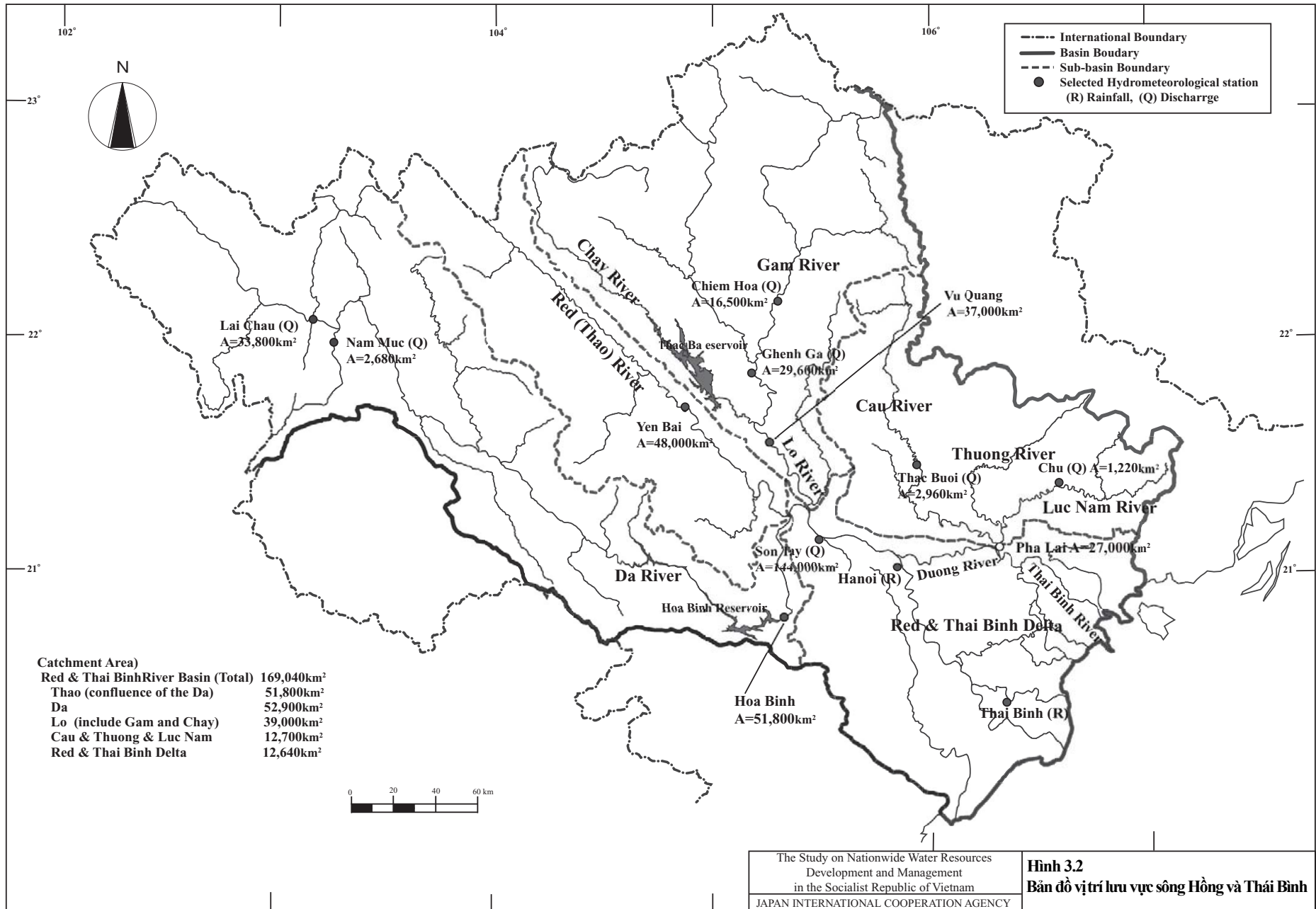
Dong Nai River Profile





The Study on Nationwide Water Resources
Development and Management
in the Socialist Republic of Vietnam
JAPAN INTERNATIONAL COOPERATION AGENCY

Hình 3.1
Bản đồ vị trí lưu vực sông Bằng Giang
và Kỳ Cùng



The Study on Nationwide Water Resources
Development and Management
in the Socialist Republic of Vietnam
JAPAN INTERNATIONAL COOPERATION AGENCY

Hình 3.2
Bản đồ vị trí lưu vực sông Hồng và Thái Bình