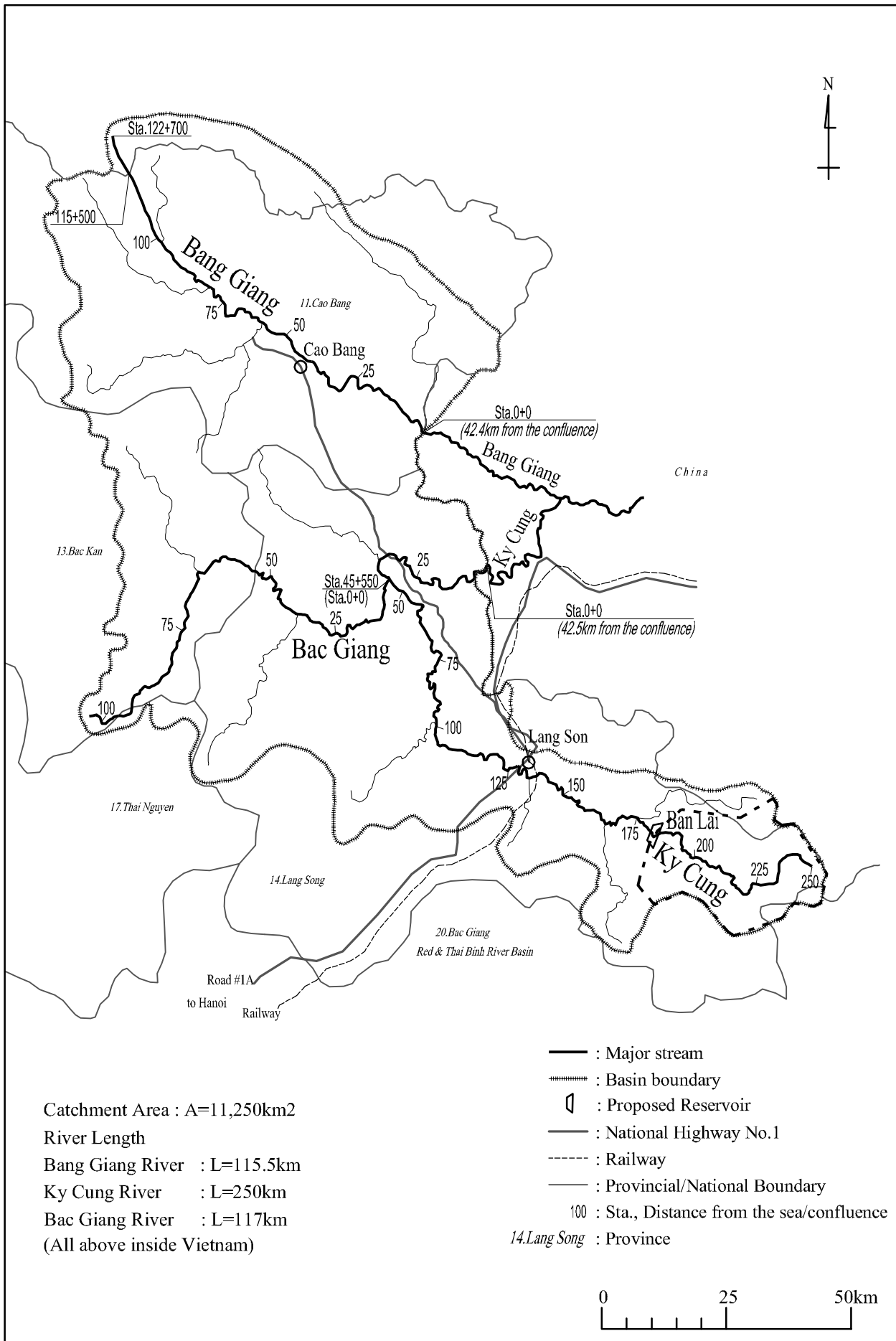


The Study on Nationwide Water Resources
Development and Management
in the Socialist Republic of Vietnam
JAPAN INTERNATIONAL COOPERATION AGENCY

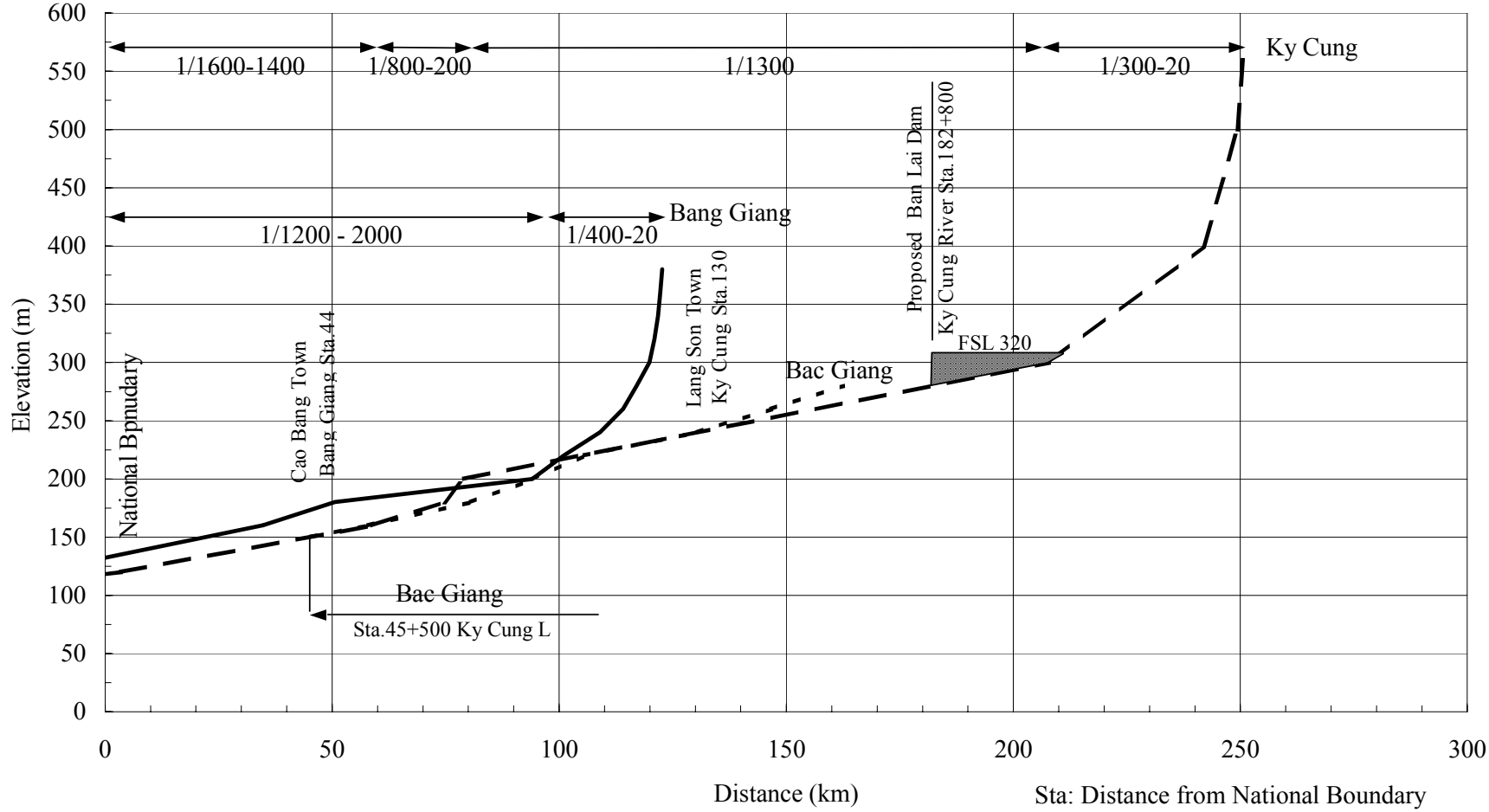
Hình 2.1
Bản đồ vị trí 14 lưu vực sông



The Study on Nationwide Water Resources
 Development and Management
 in the Socialist Republic of Vietnam
 JAPAN INTERNATIONAL COOPERATION AGENCY

Hình 2.2
Hệ thống sông trong lưu vực sông
Bằng Giang và Kỳ Cung

Bang Giang & Ky Cung River Profile



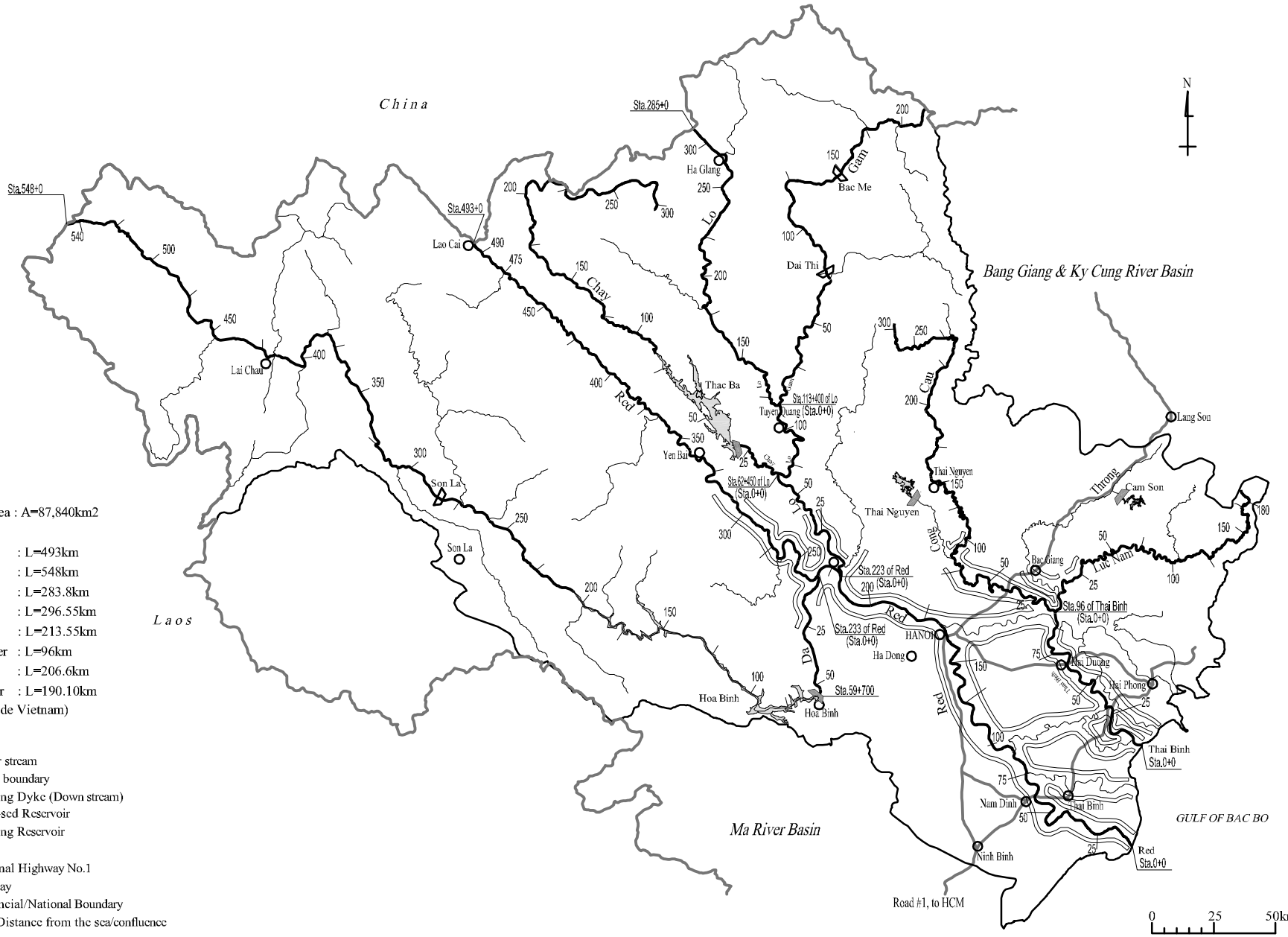
Catchment Area : A=87,840km²
 River Length
 Red River : L=493km
 Da River : L=548km
 Lo River : L=283.8km
 Chay River : L=296.55km
 Gam River : L=213.55km
 Thai Binh River : L=96km
 Cau River : L=206.6km
 Luc Nam River : L=190.10km
 (All above inside Vietnam)

- : Major stream
- : Basin boundary
- : Existing Dyke (Down stream)
- : Proposed Reservoir
- ◐ : Existing Reservoir

- : National Highway No.1
- : Railway
- : Provincial/National Boundary

100 : Sta., Distance from the sea/confluence

27.Nghe An : Province

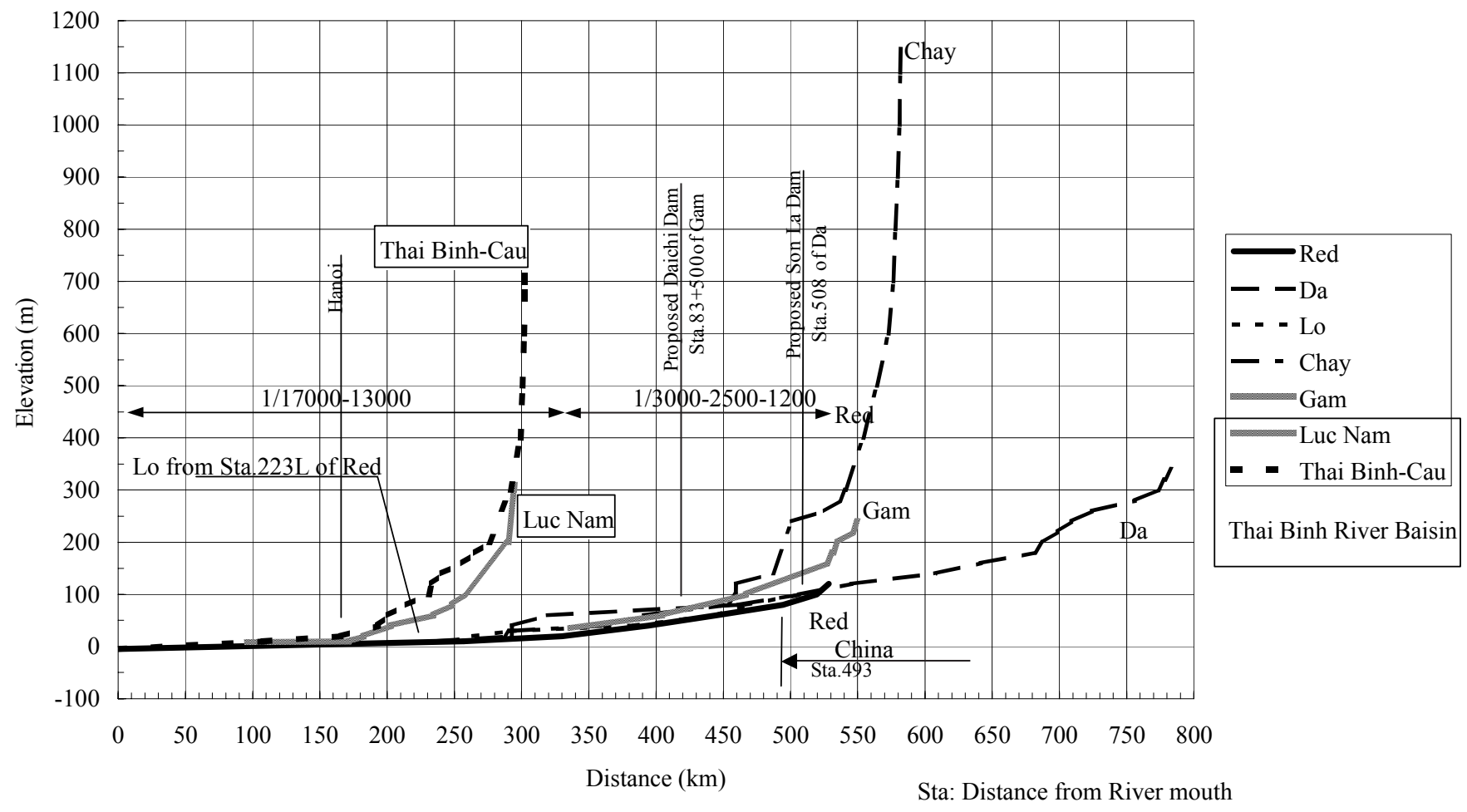


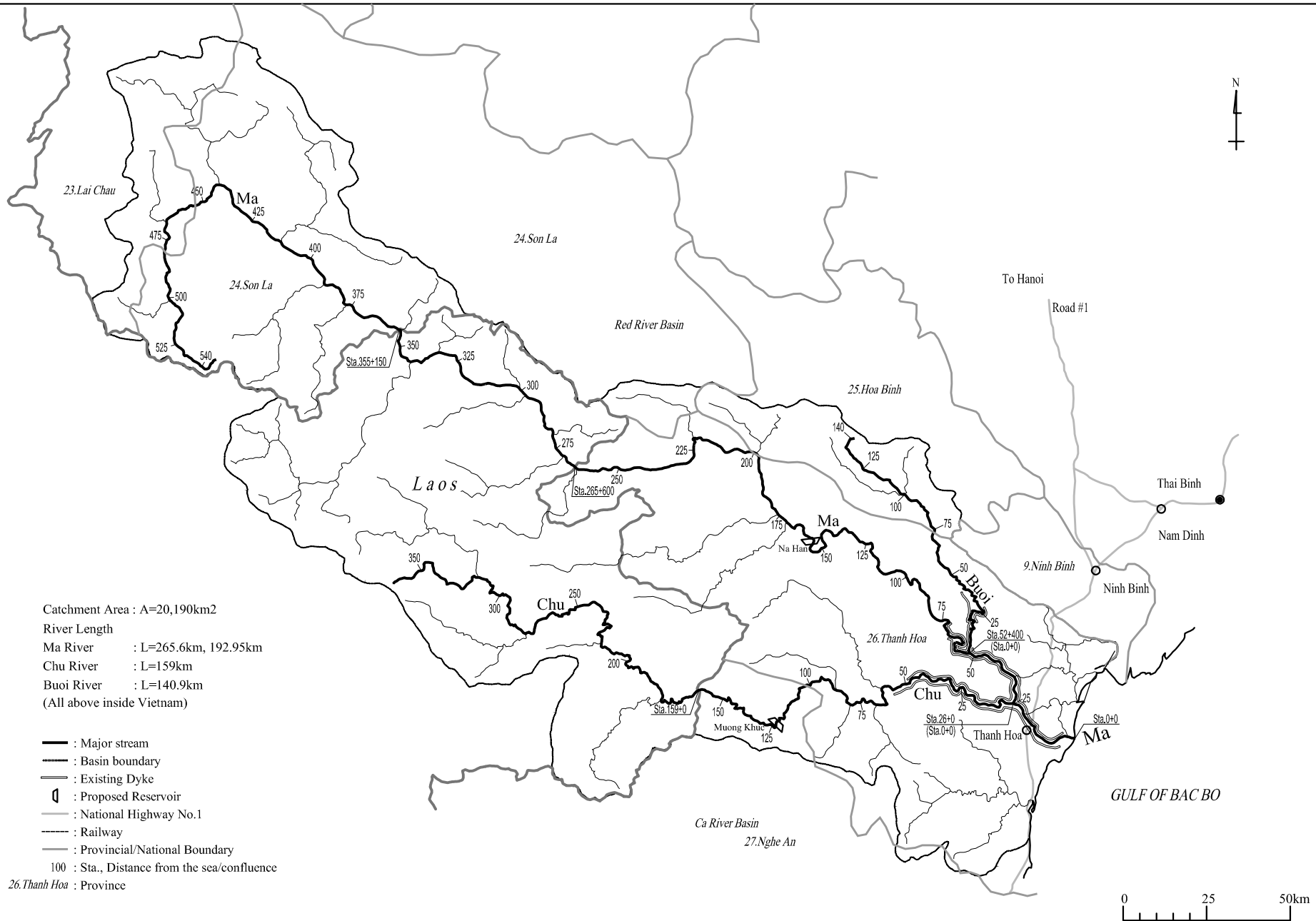
The Study on Nationwide Water Resources Development and Management in the Socialist Republic of Vietnam JAPAN INTERNATIONAL COOPERATION AGENCY	Hình 2.4 Hệ thống sông trong lưu vực sông Hồng và Thái Bình
---	--

Hình 2.5

Mặt cắt dọc sông Hồng và sông Thái Bình

Red River Profile





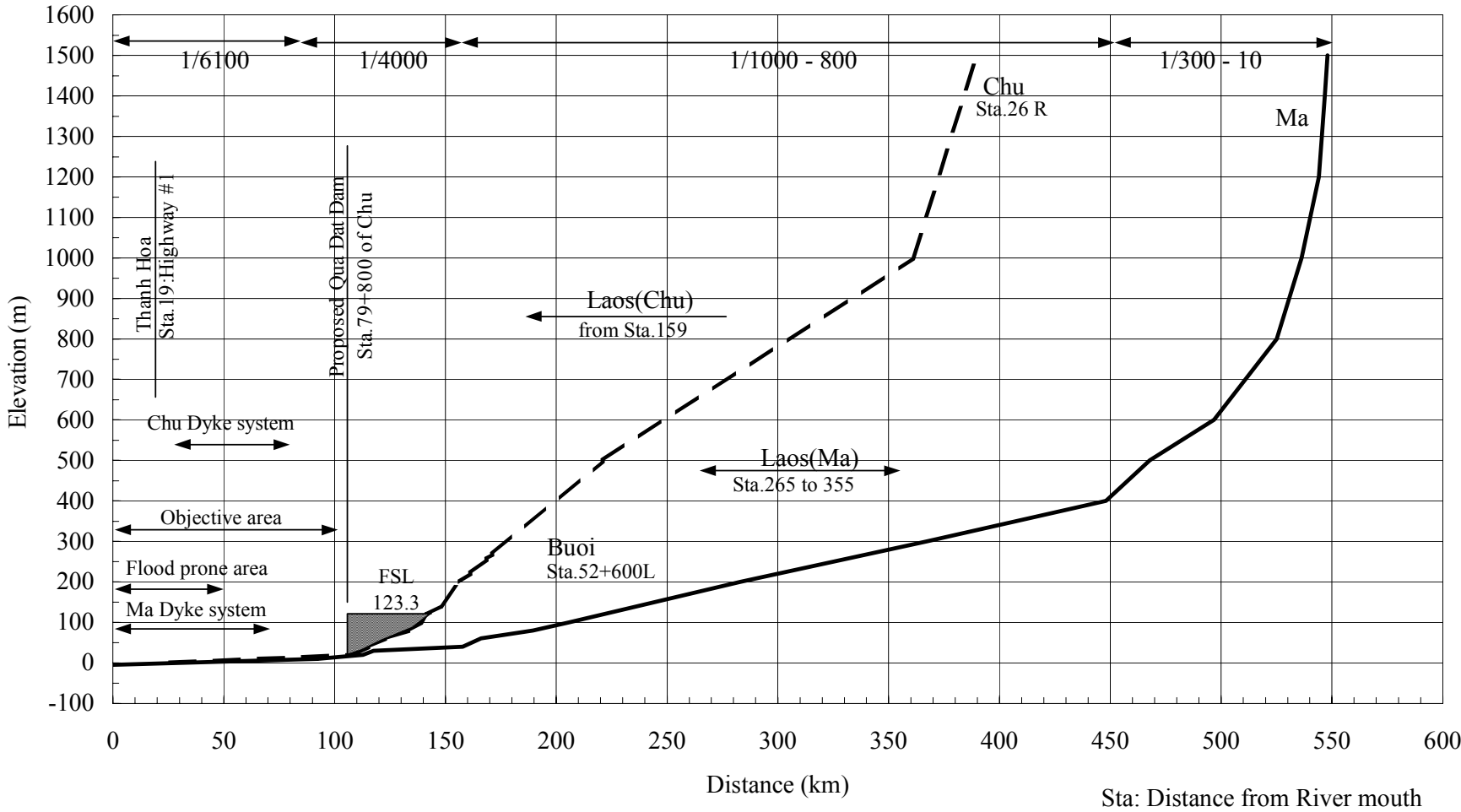
Catchment Area : A=20,190km²
 River Length
 Ma River : L=265.6km, 192.95km
 Chu River : L=159km
 Bui River : L=140.9km
 (All above inside Vietnam)

- : Major stream
- : Basin boundary
- : Existing Dyke
- : Proposed Reservoir
- : National Highway No.1
- : Railway
- : Provincial/National Boundary
- 100 : Sta., Distance from the sea/confluence
- 26. Thanh Hoa : Province

Hình 2.7

Mặt cắt dọc sông Mã

Ma River Profile





The Study on Nationwide Water Resources Development and Management in the Socialist Republic of Vietnam JAPAN INTERNATIONAL COOPERATION AGENCY	Hình 2.8 Hệ thống sông trong lưu vực sông Cà
---	---

Ca River Profile

