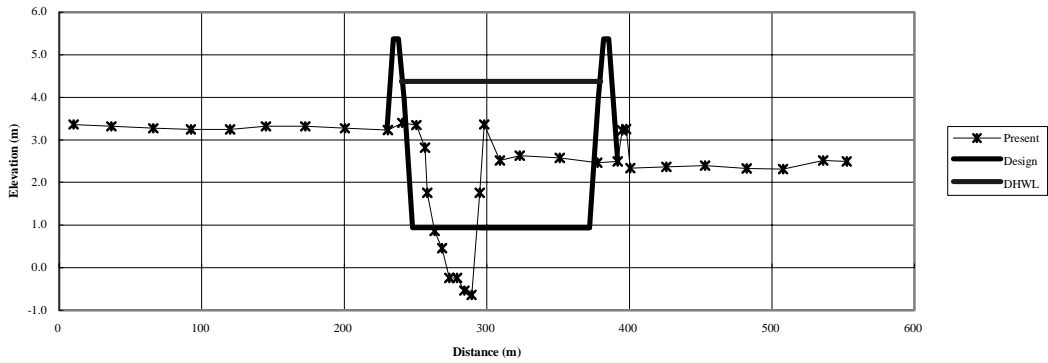
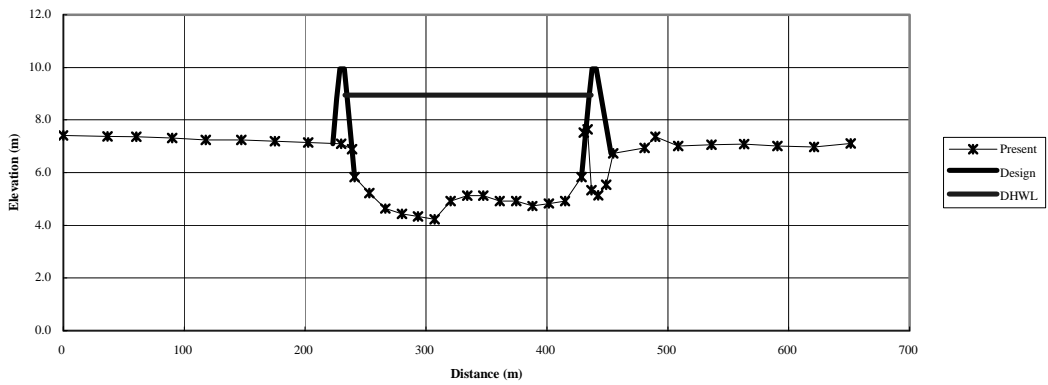


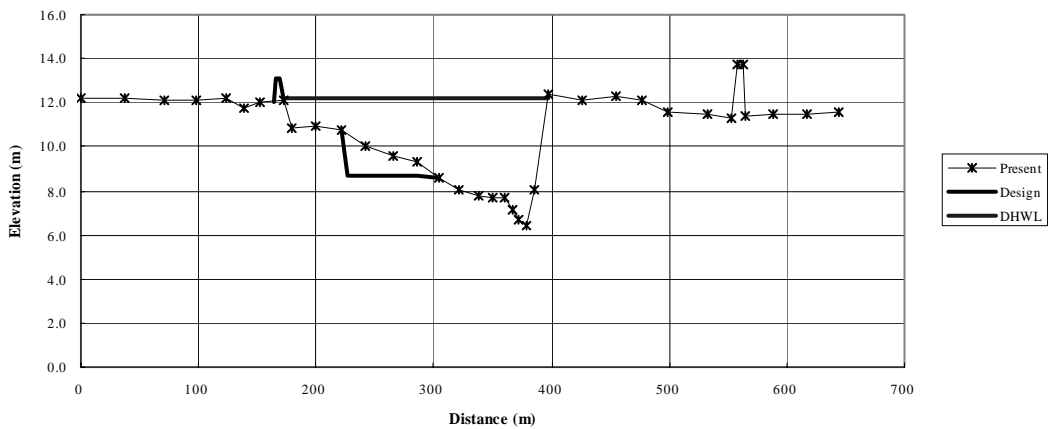
Typical Cross Section of Tan An River
at TA71

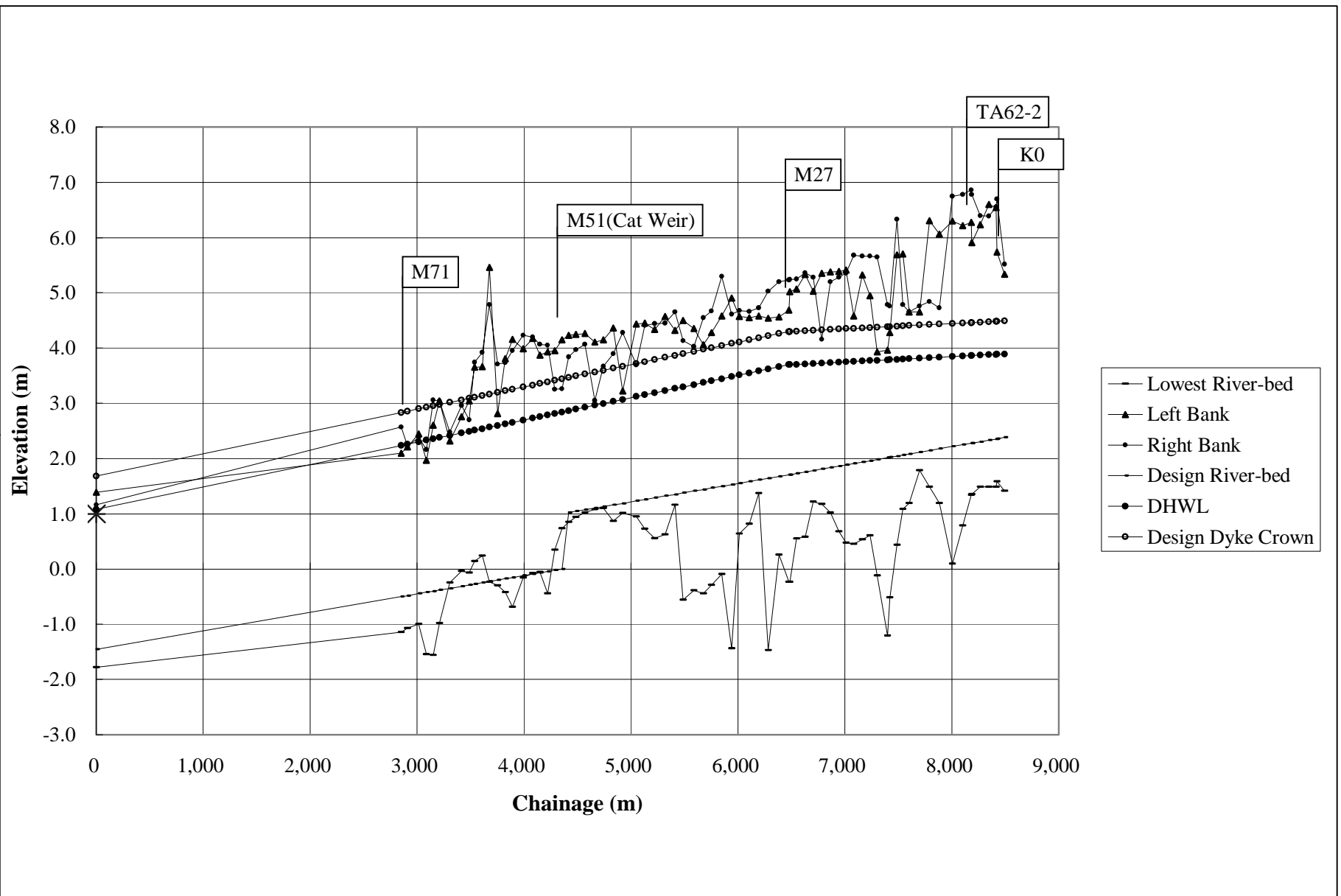


Typical Cross Section of Tan An River
at TA46

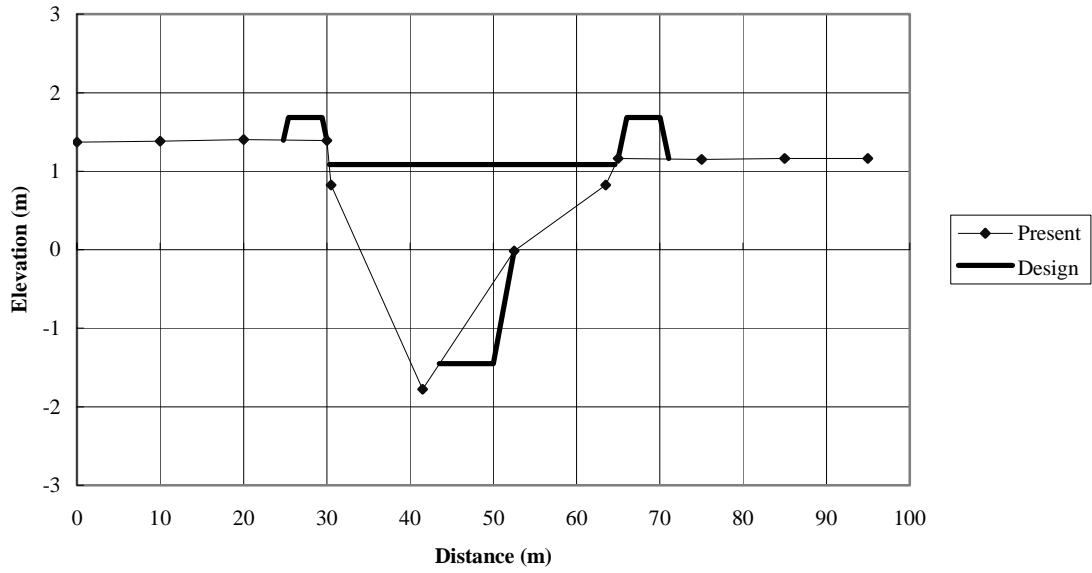


Typical Cross Section of Tan An River
at TA26

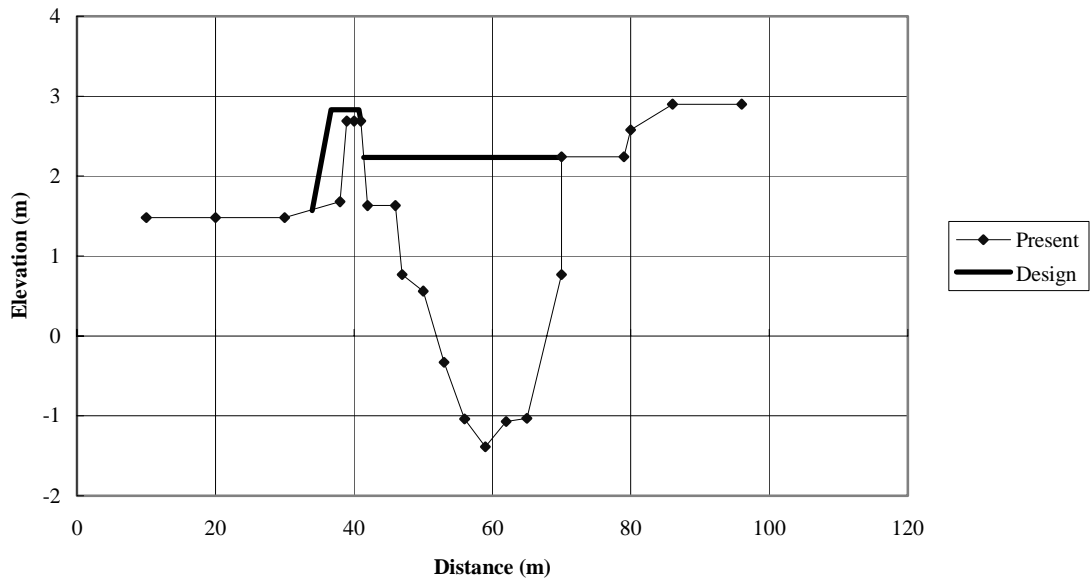


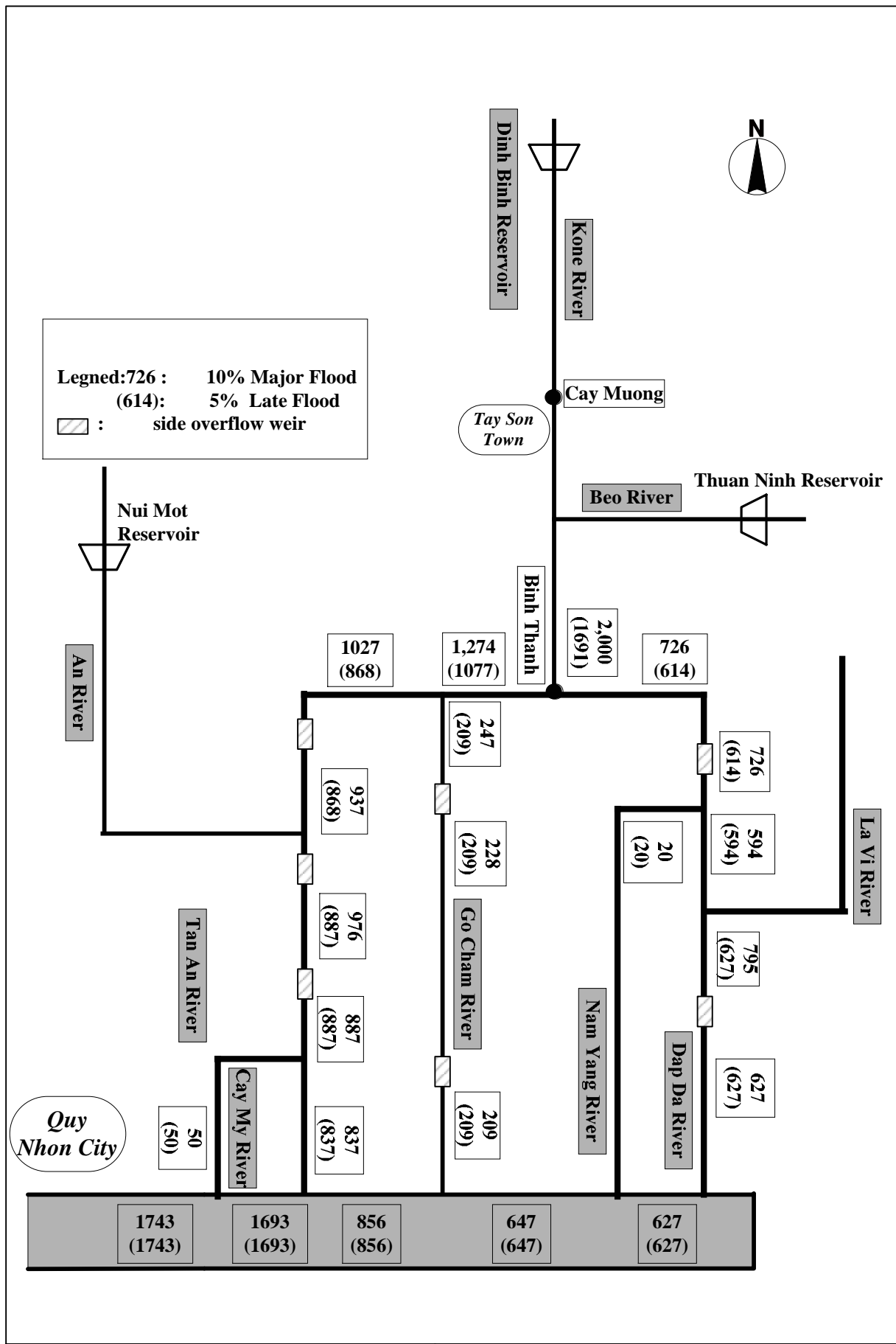


Typical Cross Section of Cay My River at CM0



Typical Cross Section of Cay My River at M71





The Study on Nationwide Water Resources
 Development and Management
 in the Socialist Republic of Vietnam
 JAPAN INTERNATIONAL COOPERATION AGENCY

Figure 14.13
Design Discharge Distribution of Kone River Basin

