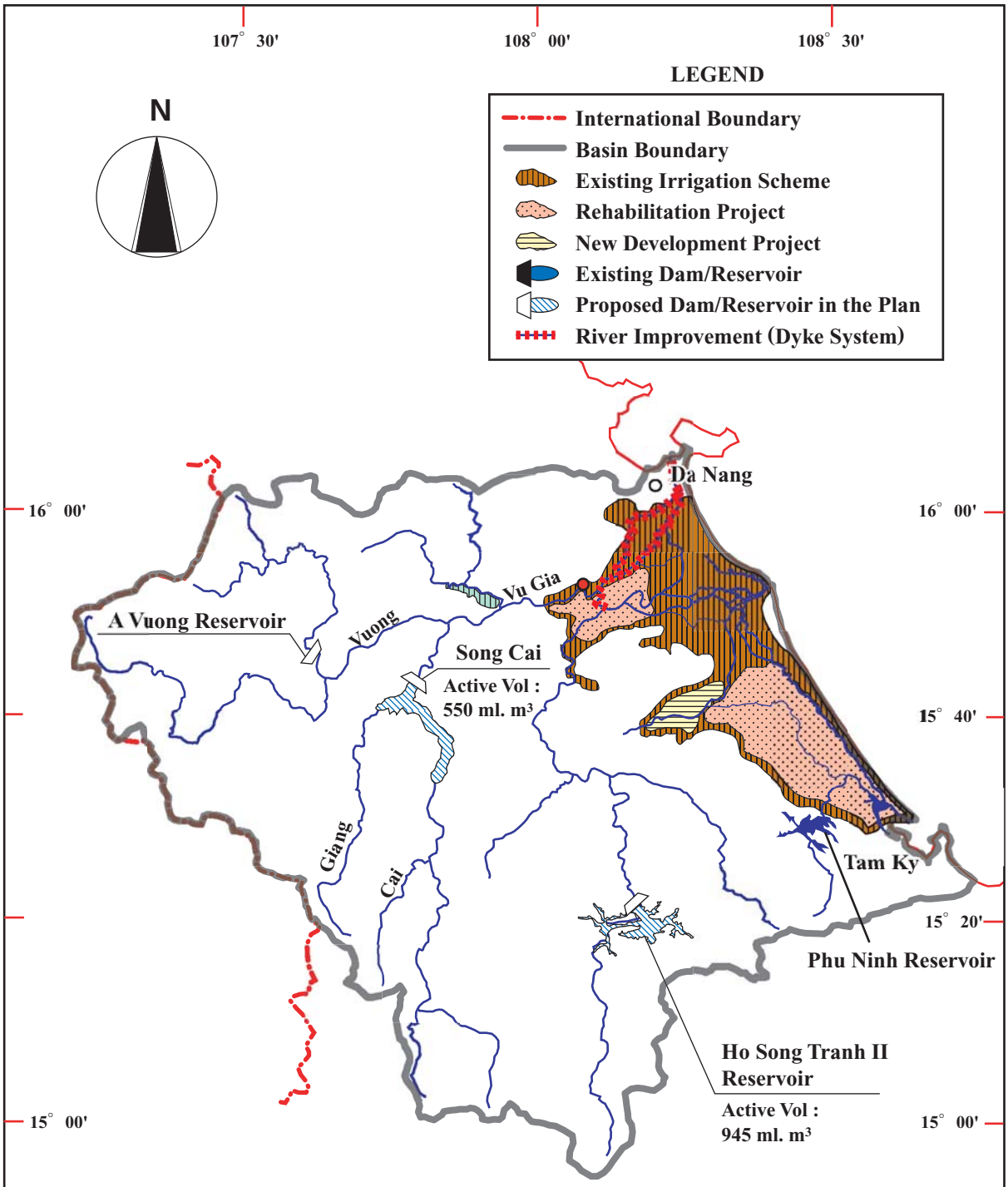

Vu Gia - Thu Bon River Basin Total	**11,510km²**
Thu Bon	**3,590km²**
Vu Gia	**5,420km²**
Lower Area	**1,370km²**
Tam Ky Basin	**1,130km²**

Note:
For agricultural development plan,
refer to Table presented in Sub-section 9.1.2
"Formulation of Water Utilization Plan"

0 20 40 60 km

The Study on Nationwide Water Resources Development and Management in the Socialist Republic of Vietnam

JAPAN INTERNATIONAL COOPERATION AGENCY

Figure 9.15
Proposed Development Plan in Vu Gia - Thu Bon River Basin

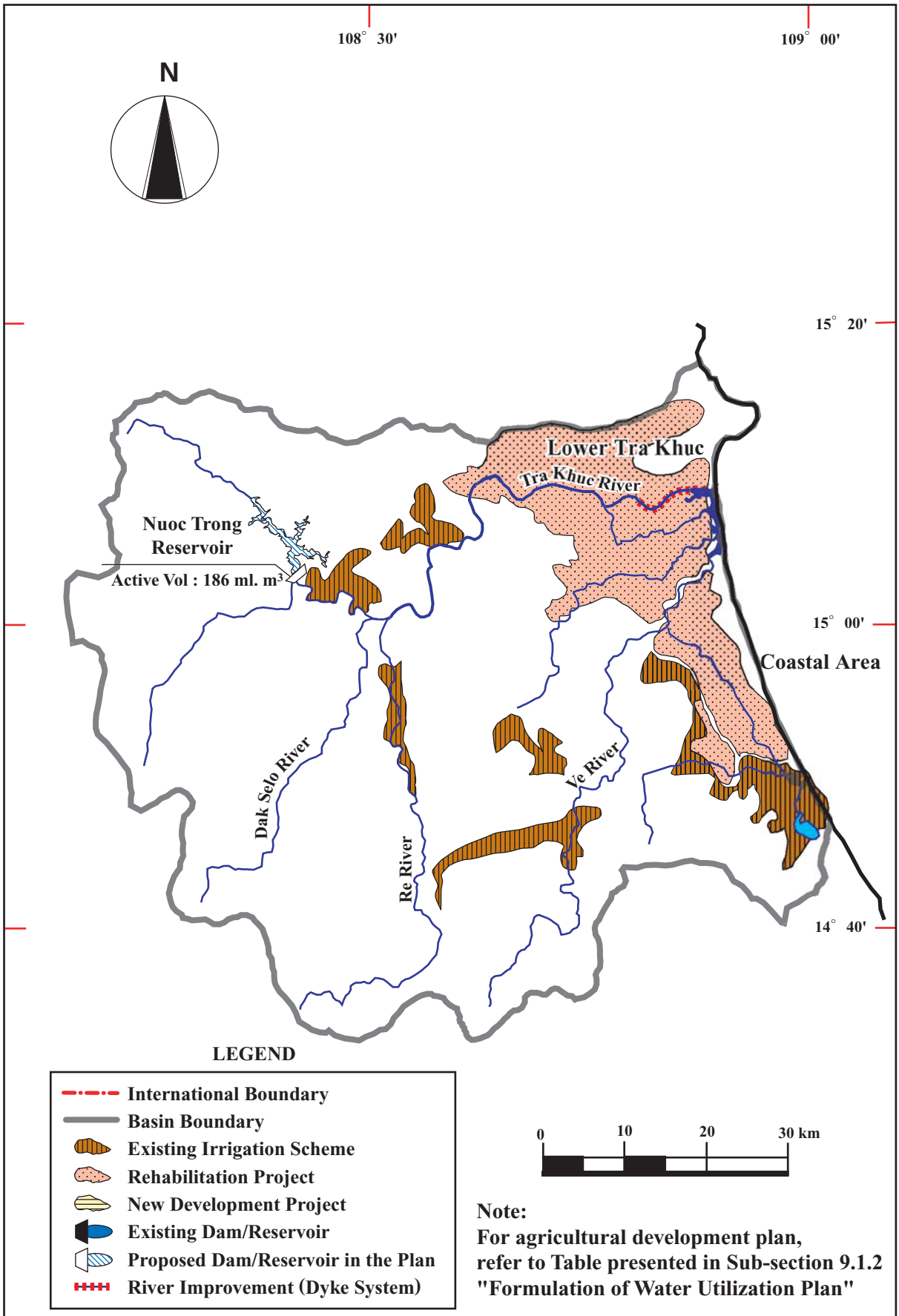

Note:
For agricultural development plan, refer to Table presented in Sub-section 9.1.2 "Formulation of Water Utilization Plan"

The Study on Nationwide Water Resources Development and Management in the Socialist Republic of Vietnam JAPAN INTERNATIONAL COOPERATION AGENCY	**Figure 9.16** **Proposed Development Plan in Tra Khuc River Basin**

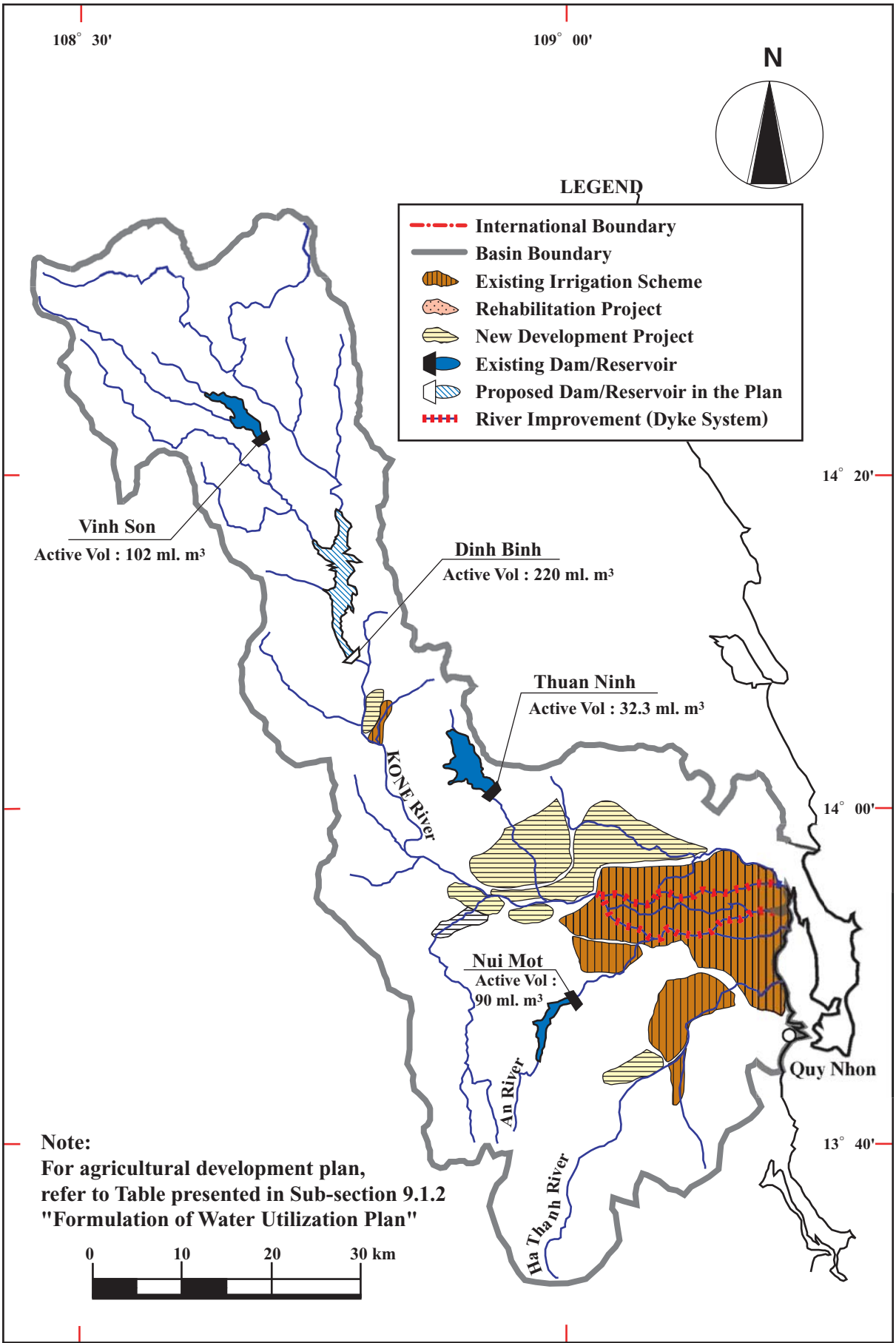

The Study on Nationwide Water Resources Development and Management in the Socialist Republic of Vietnam

JAPAN INTENATIONAL COOPERATION AGENCY

Figure 9.17
Proposed Development Plan in Kone River Basin

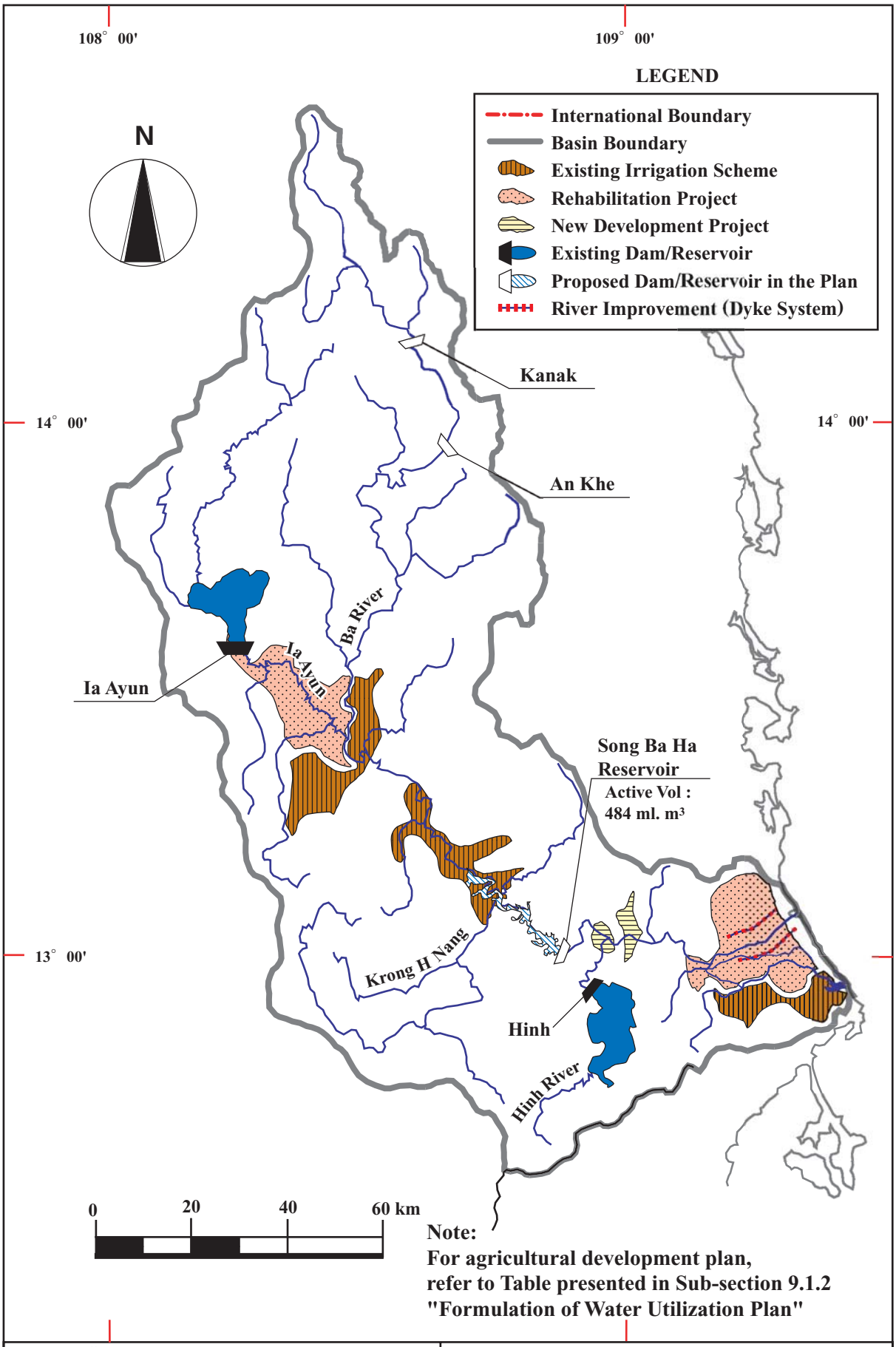

Note:
For agricultural development plan,
refer to Table presented in Sub-section 9.1.2
"Formulation of Water Utilization Plan"

The Study on Nationwide Water Resources Development and Management in the Socialist Republic of Vietnam JAPAN INTERNATIONAL COOPERATION AGENCY	Figure 9.18 Proposed Development Plan in Ba River Basin