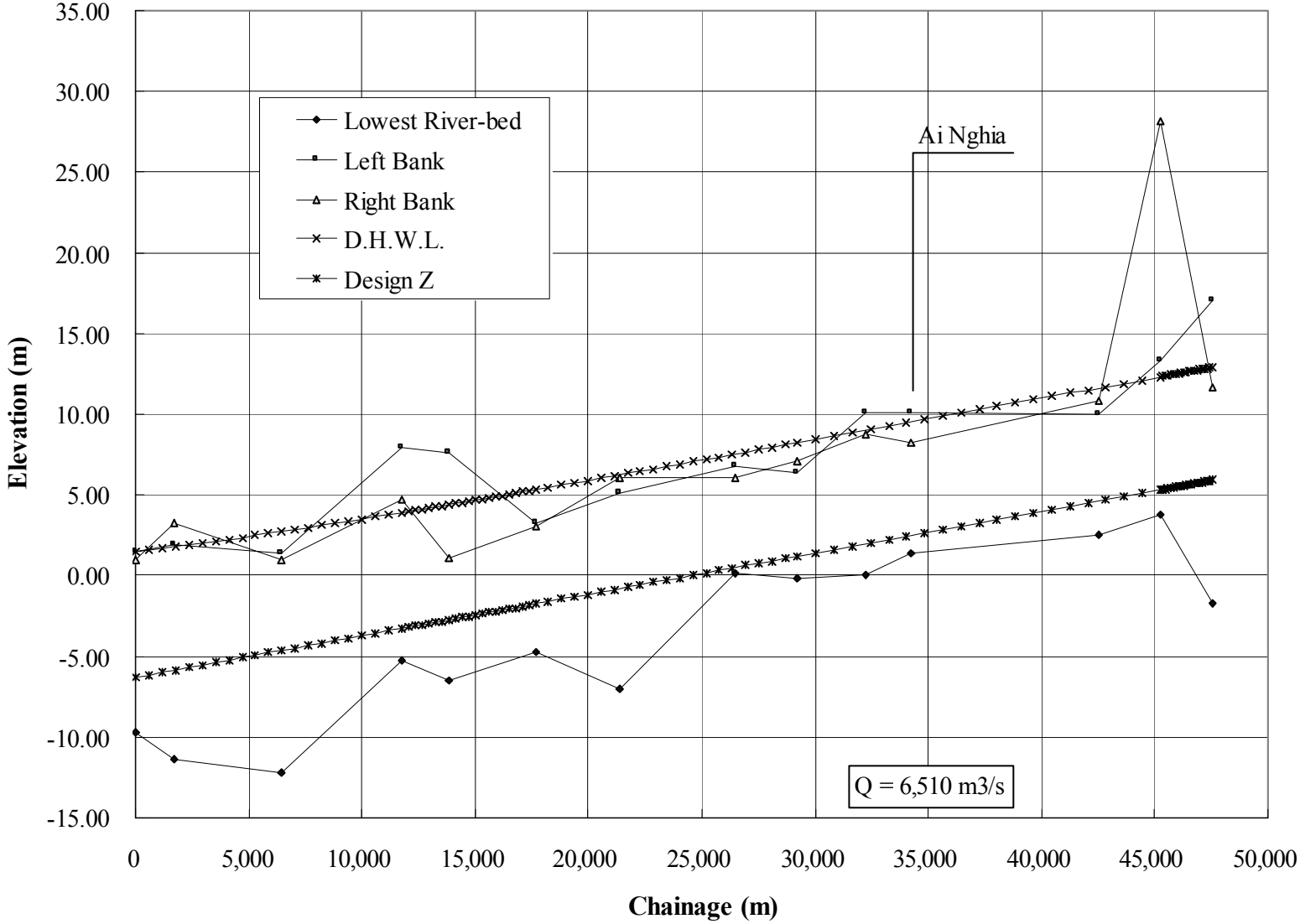

The Study on Nationwide Water Resources Development and Management in the Socialist Republic of Vietnam

JAPAN INTERNATIONAL COOPERATION AGENCY

Figure 9.4
Longitudinal Profile of Vu Gia River in Flood Prone Area

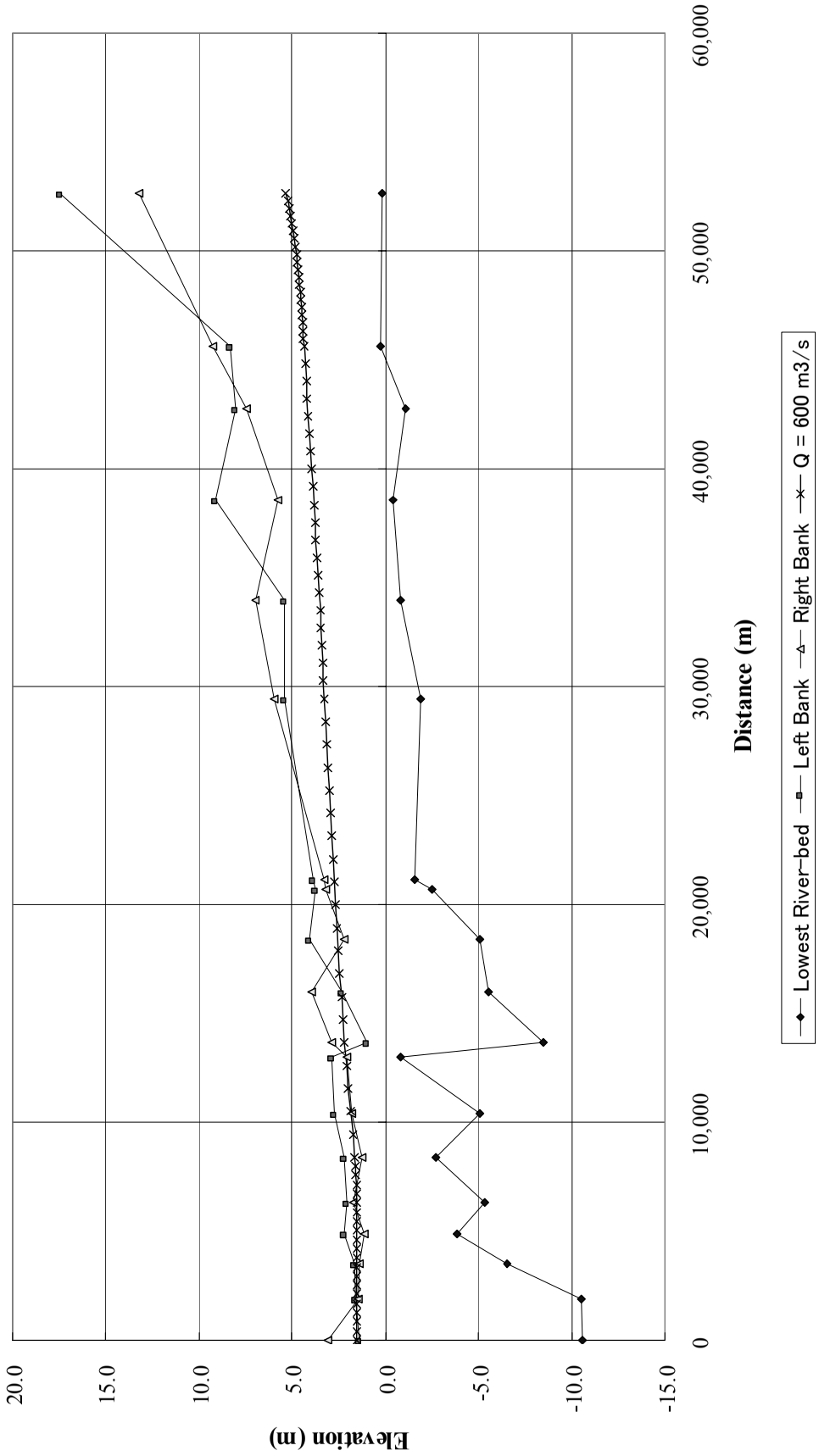

The Study on Nationwide Water Resources Development and Management in the Socialist Republic of Vietnam	**Figure 9.5**
JAPAN INTERNATIONAL COOPERATION AGENCY	**Longitudinal Profile of Thu Bon River in Flood Prone Area**

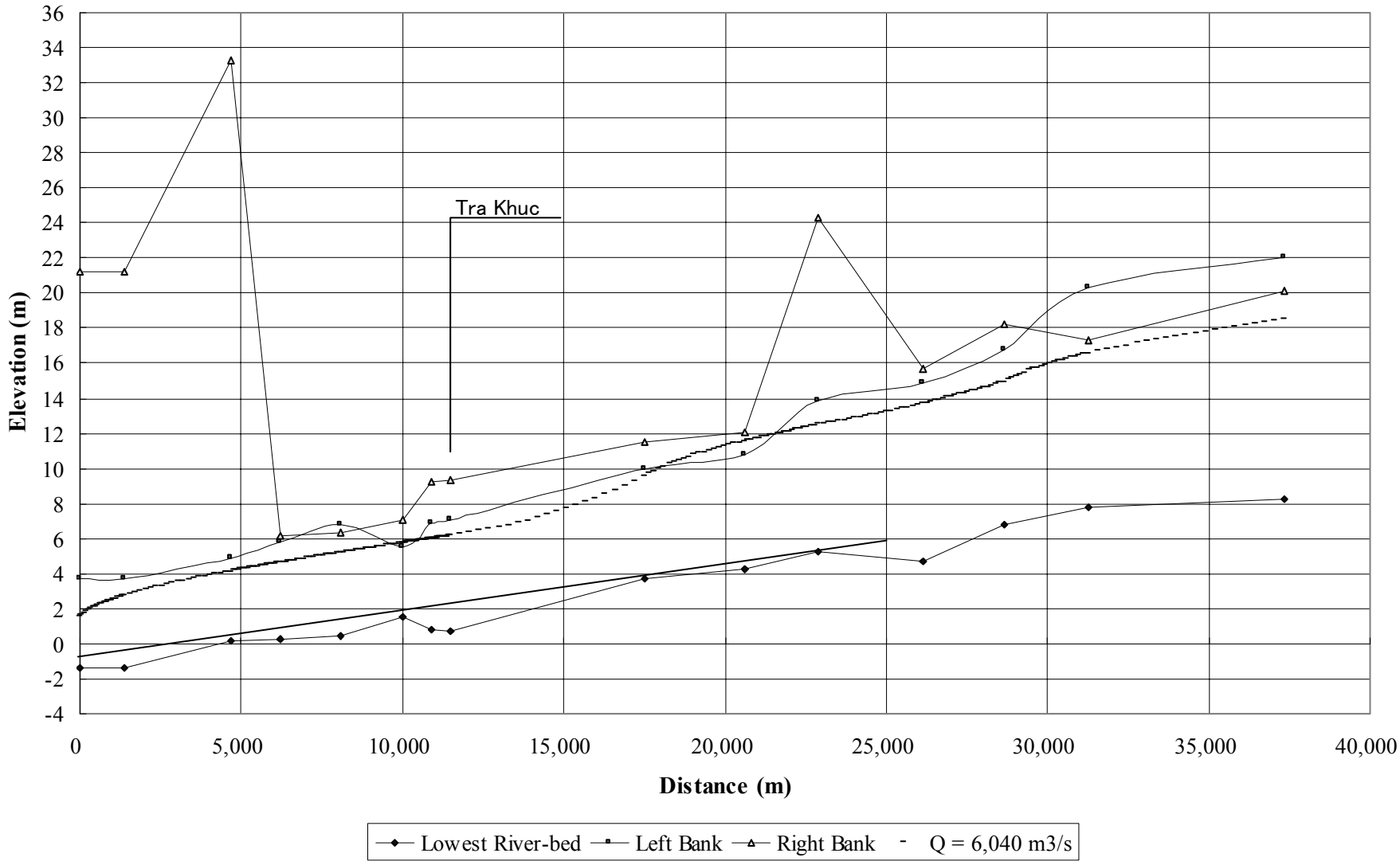

The Study on Nationwide Water Resources Development and Management in the Socialist Republic of Vietnam

JAPAN INTERNATIONAL COOPERATION AGENCY

Figure 9.6
Longitudinal Profile of Tra Khuc River in Flood Prone Area

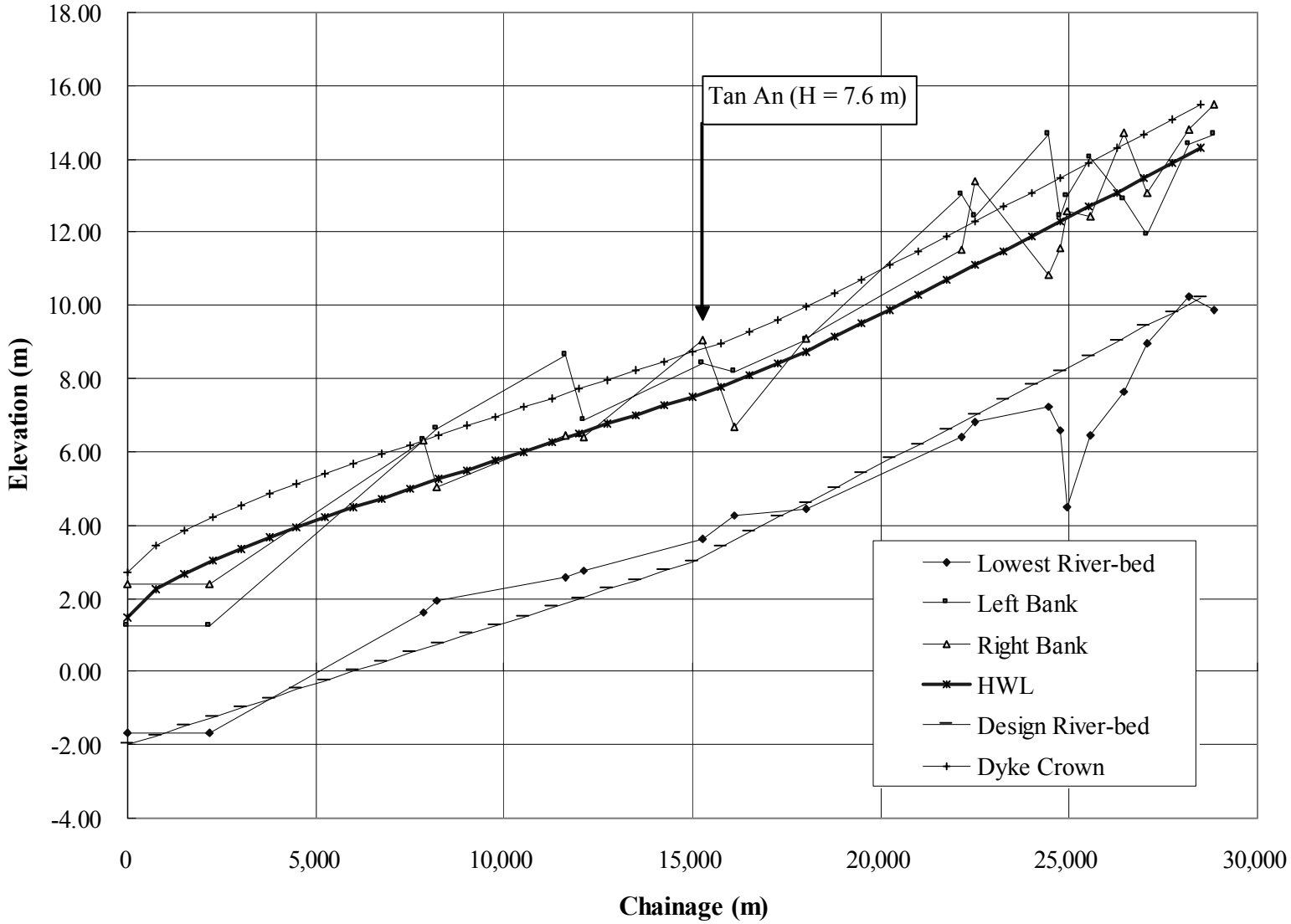

The Study on Nationwide Water Resources Development and Management in the Socialist Republic of Vietnam

JAPAN INTERNATIONAL COOPERATION AGENCY

Figure 9.7
Longitudinal Profile of Kone River in Flood Prone Area

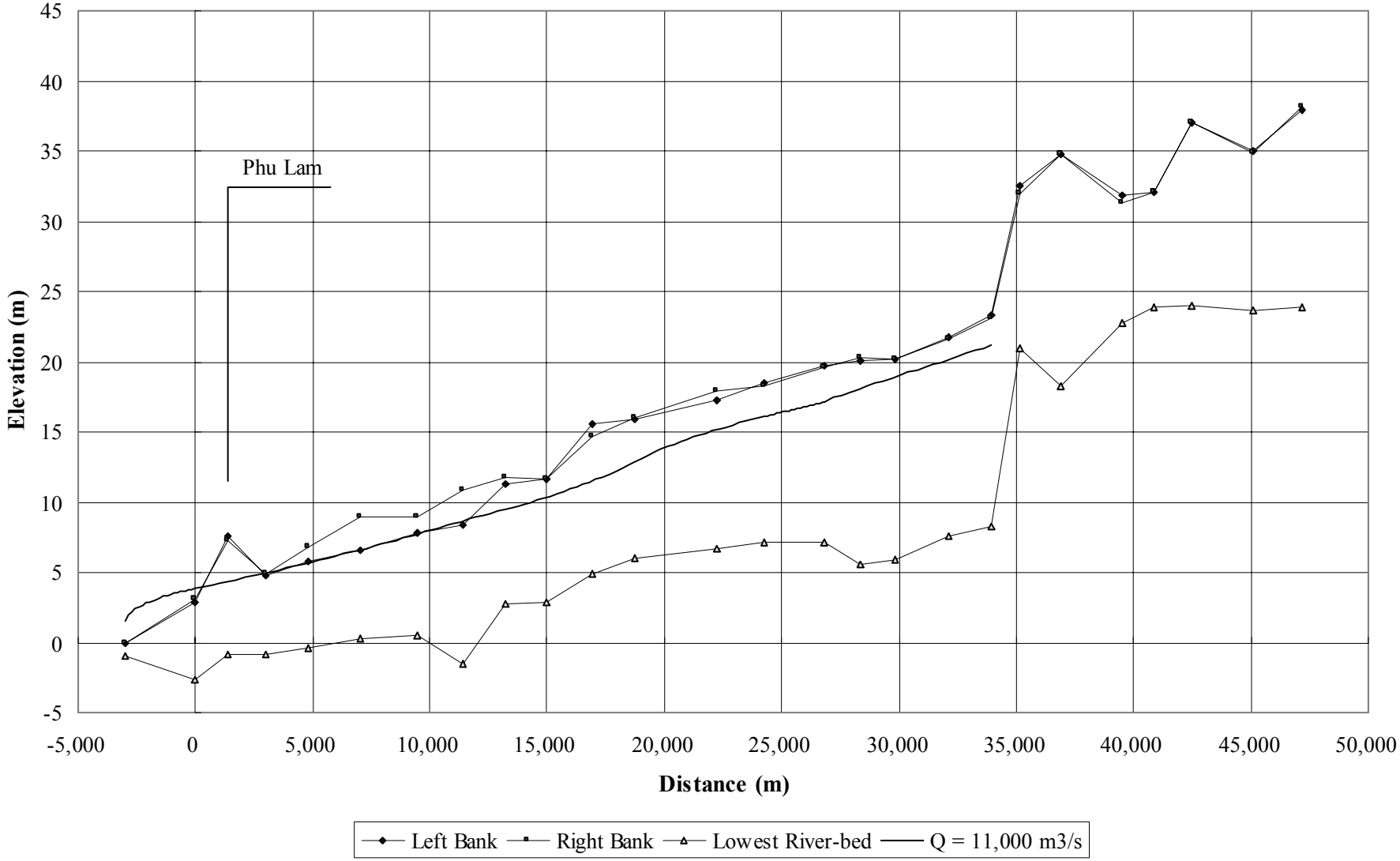

The Study on Nationwide Water Resources Development and Management in the Socialist Republic of Vietnam

JAPAN INTERNATIONAL COOPERATION AGENCY

Figure 9.8
Longitudinal Profile of Ba River in Flood Prone Area

The Study on Nationwide Water Resources Development and Management in the Socialist Republic of Vietnam

JAPAN INTERNATIONAL COOPERATION AGENCY

Figure 9.9
Proposed Development Plan in Bang Giang and Ky Cung River Basin

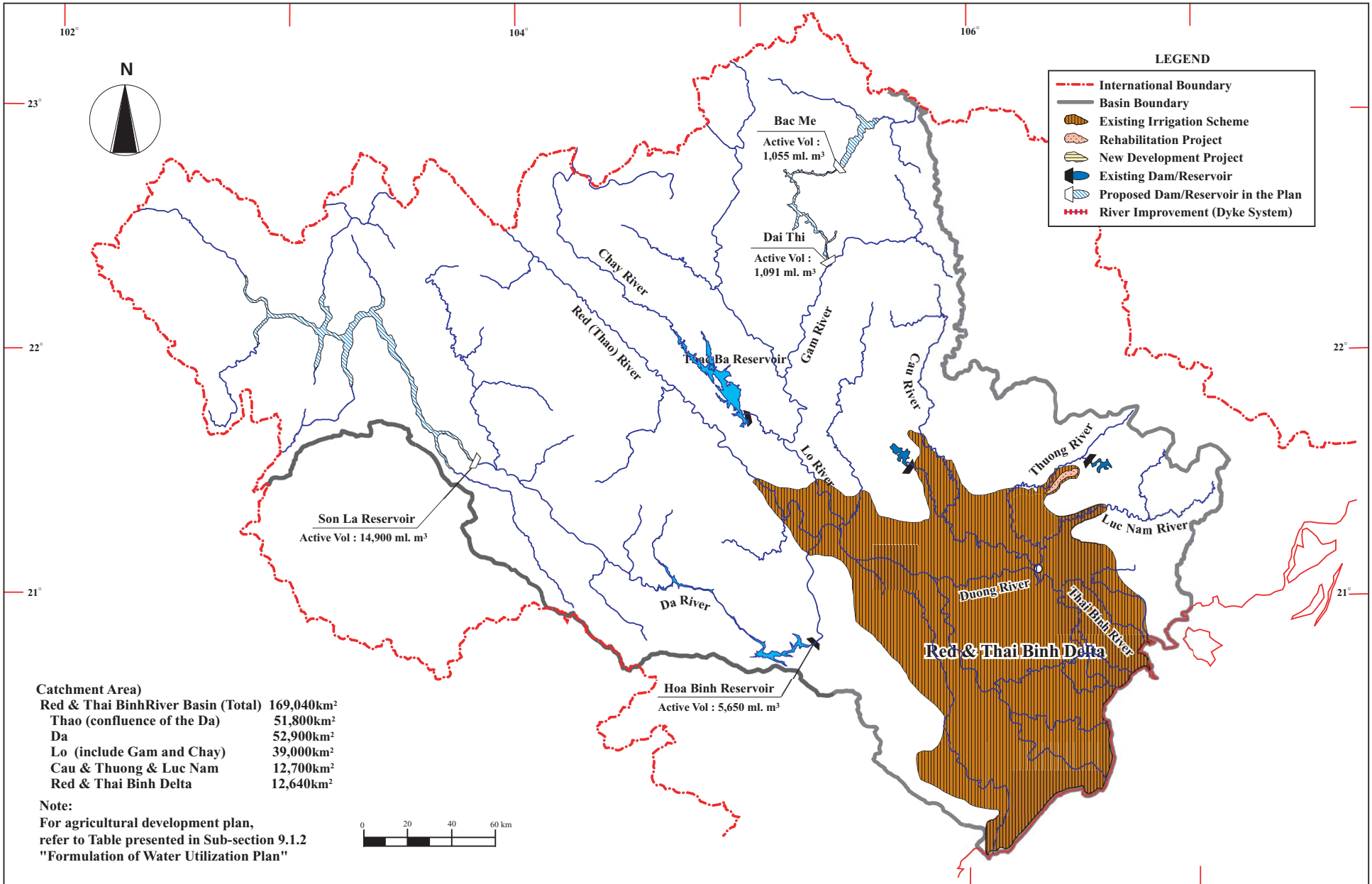

Catchment Area)

Red & Thai BinhRiver Basin (Total)	169,040km²
Thao (confluence of the Da)	51,800km²
Da	52,900km²
Lo (include Gam and Chay)	39,000km²
Cau & Thuong & Luc Nam	12,700km²
Red & Thai Binh Delta	12,640km²

Note:
For agricultural development plan, refer to Table presented in Sub-section 9.1.2 "Formulation of Water Utilization Plan"

The Study on Nationwide Water Resources Development and Management in the Socialist Republic of Vietnam
JAPAN INTERNATIONAL COOPERATION AGENCY

Figure 9.10
Proposed Development Plan in Red and Thai Binh River Basin

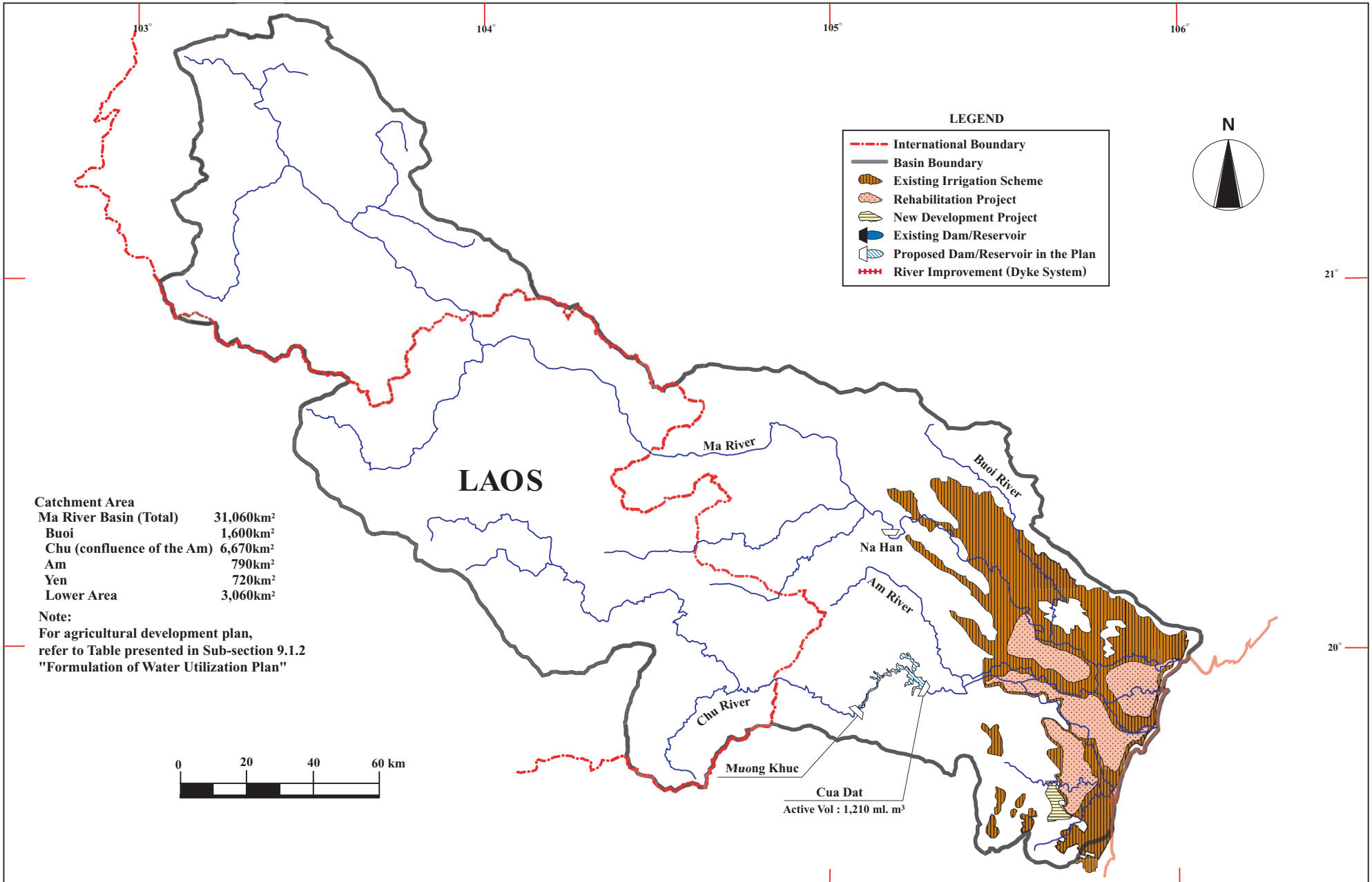

Catchment Area

Ma River Basin (Total)	31,060km²
Buoi	1,600km²
Chu (confluence of the Am)	6,670km²
Am	790km²
Yen	720km²
Lower Area	3,060km²

Note:
For agricultural development plan, refer to Table presented in Sub-section 9.1.2 "Formulation of Water Utilization Plan"

The Study on Nationwide Water Resources Development and Management in the Socialist Republic of Vietnam
JAPAN INTERNATIONAL COOPERATION AGENCY

Figure 9.11
Proposed Development Plan in Ma River Basin

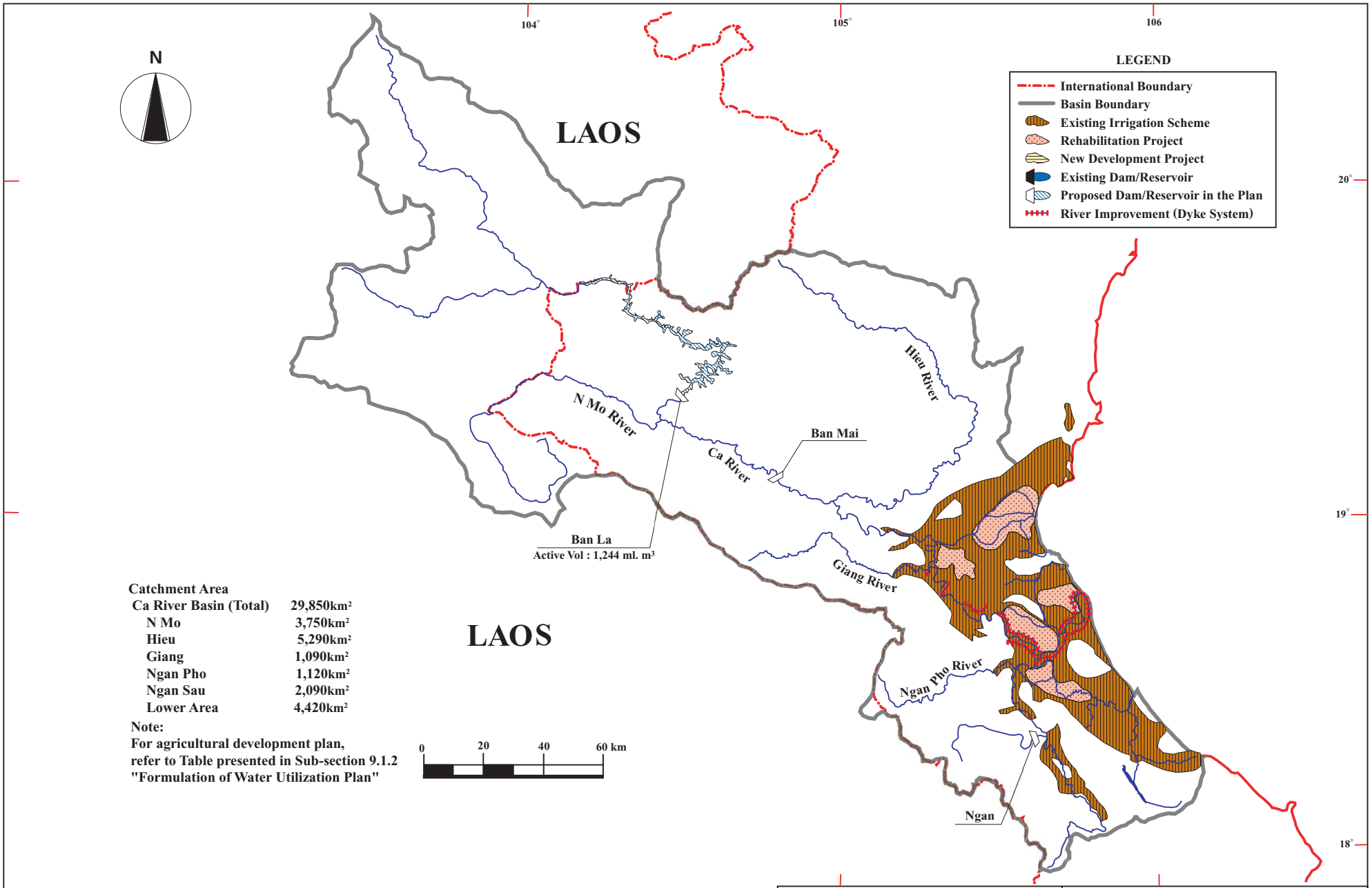

Catchment Area

Ca River Basin (Total)	29,850km²
N Mo	3,750km²
Hieu	5,290km²
Giang	1,090km²
Ngan Pho	1,120km²
Ngan Sau	2,090km²
Lower Area	4,420km²

Note:
For agricultural development plan, refer to Table presented in Sub-section 9.1.2 "Formulation of Water Utilization Plan"

The Study on Nationwide Water Resources Development and Management in the Socialist Republic of Vietnam
JAPAN INTERNATIONAL COOPERATION AGENCY

Figure 9.12
Proposed Development Plan in Ca River Basin

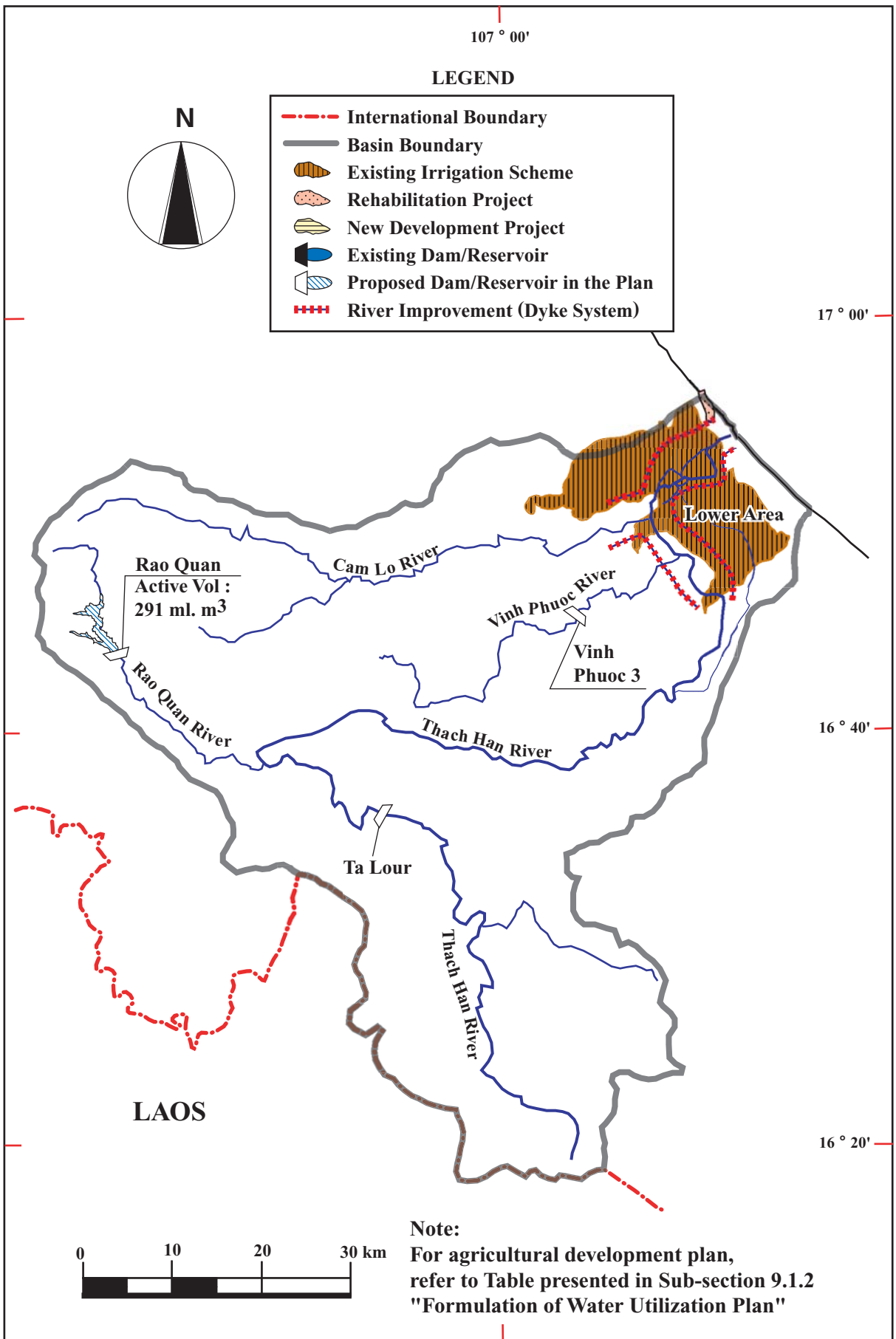

Note:
For agricultural development plan, refer to Table presented in Sub-section 9.1.2 "Formulation of Water Utilization Plan"

The Study on Nationwide Water Resources Development and Management in the Socialist Republic of Vietnam	**Figure 9.13** **Proposed Development Plan in Thach Han River Basin**
JAPAN INTERNATIONAL COOPERATION AGENCY	

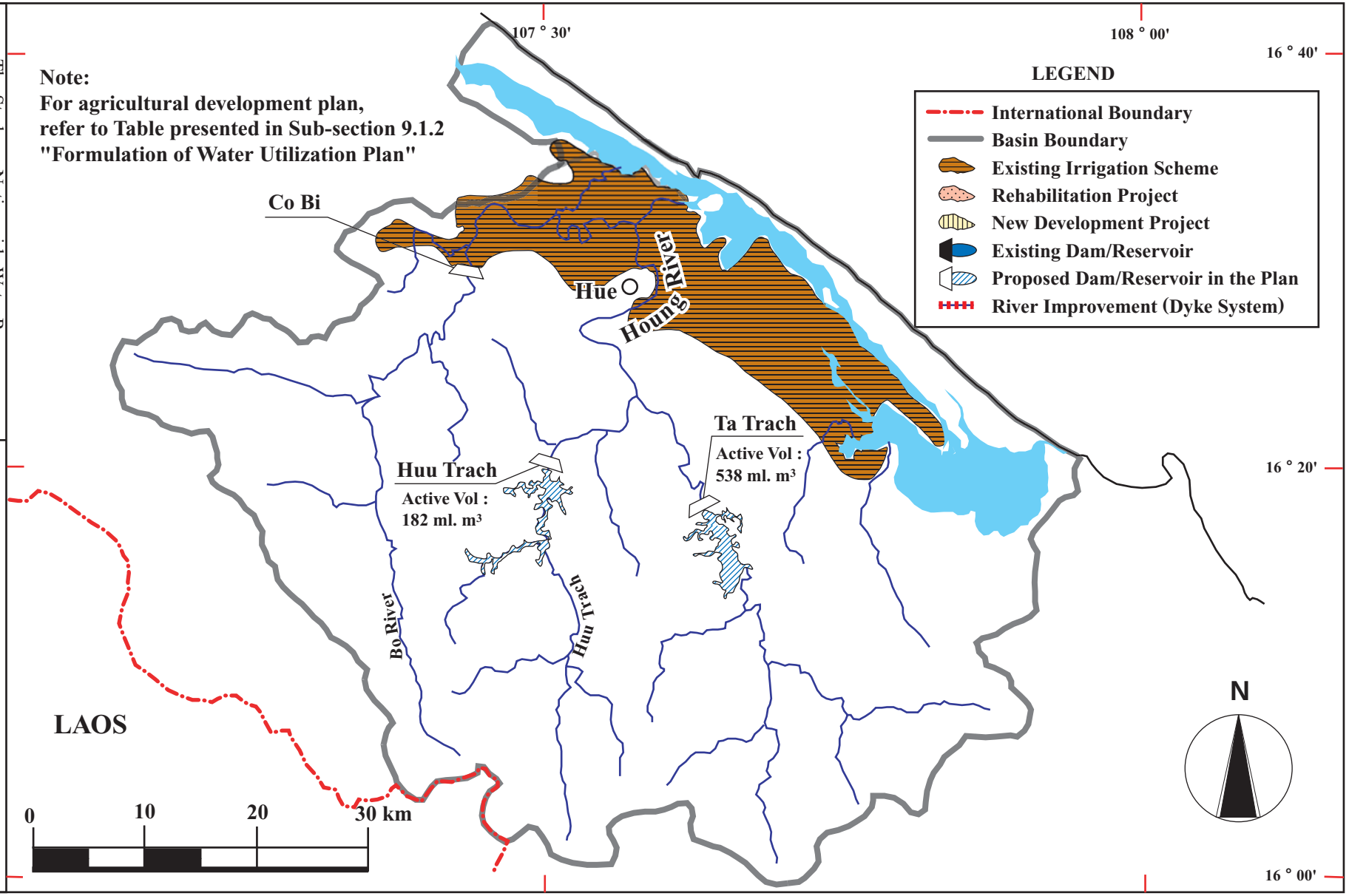

The Study on Nationwide Water Resources Development and Management in the Socialist Republic of Vietnam

JAPAN INTERNATIONAL COOPERATION AGENCY

Figure 9.14 Proposed Development Plan in Huong River Basin