Figure 4.12 Present Cropping Pattern of Srepok River Basin

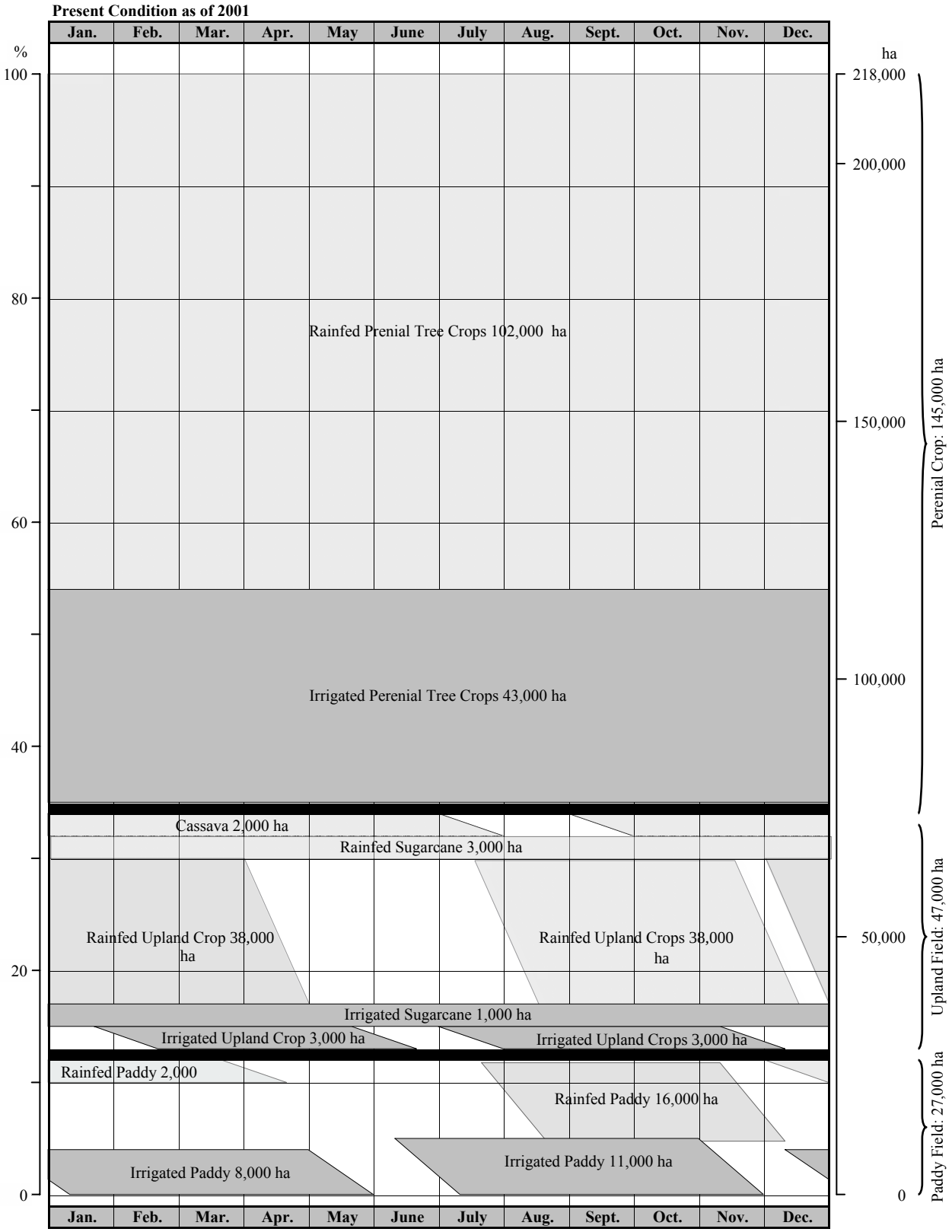

		Irrigated	Rainfed	Total
Rainfed Crop	Paddy Crop Field	11,000 ha	16,000 ha	27,000 ha
	Upland Crop Field	4,000 ha	43,000 ha	47,000 ha
Irrigated Crop	Perenial Crop Field	43,000 ha	102,000 ha	145,000 ha
	Total	**58,000 ha**	**161,000 ha**	**219,000 ha**

Figure 4.13 Present Cropping Pattern of Dong Nai River Basin

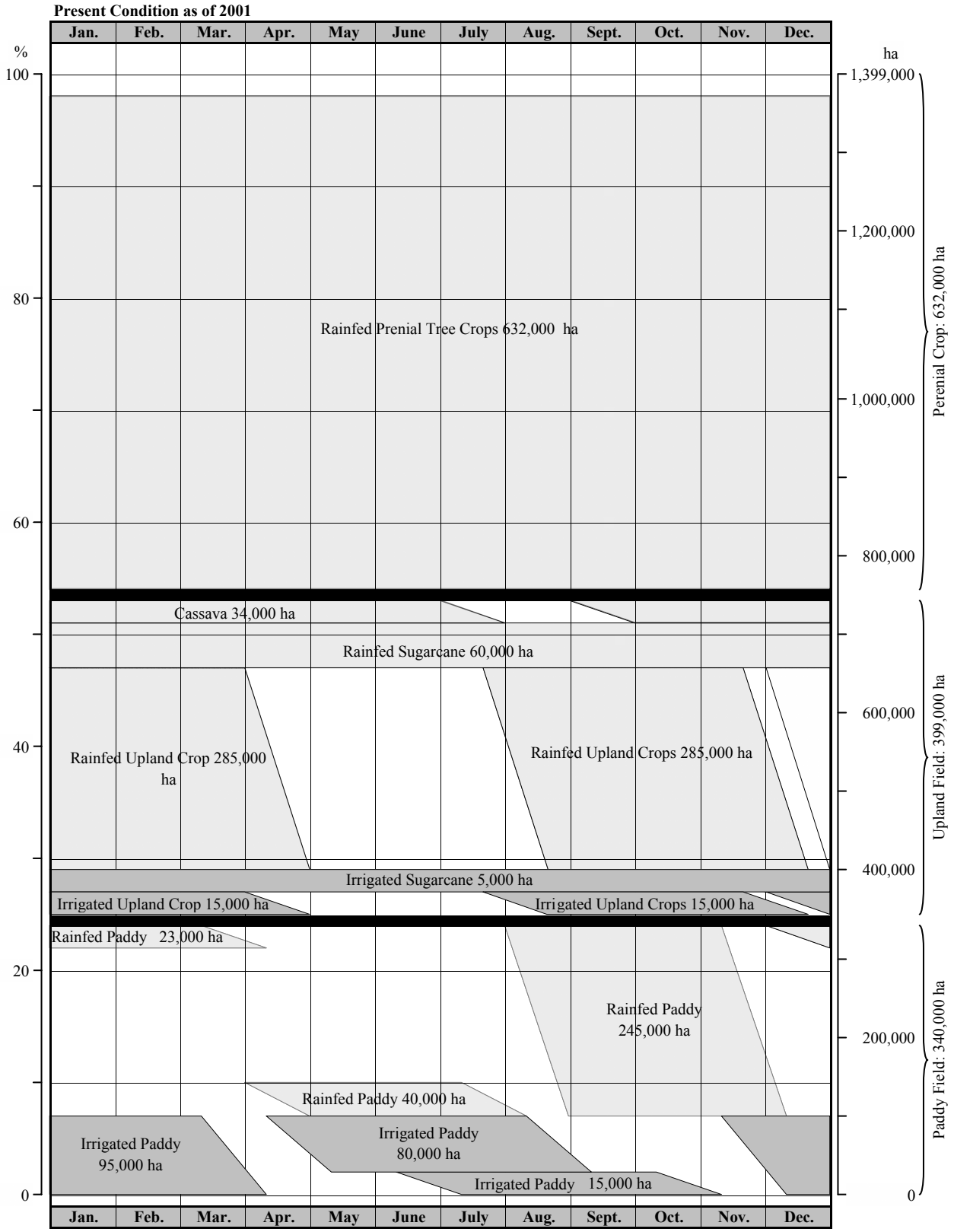

Rainfed Crop

Irrigated Crop

	Irrigated	Rainfed	Total
Paddy Crop Field	95,000 ha	285,000 ha	380,000 ha
Upland Crop Field	20,000 ha	379,000 ha	399,000 ha
Perenial Crop Field	- ha	632,000 ha	632,000 ha
Total	**115,000 ha**	**1,296,000 ha**	**1,411,000 ha**

Figure 4.14 Present Cropping Pattern of Cuu Long Delta

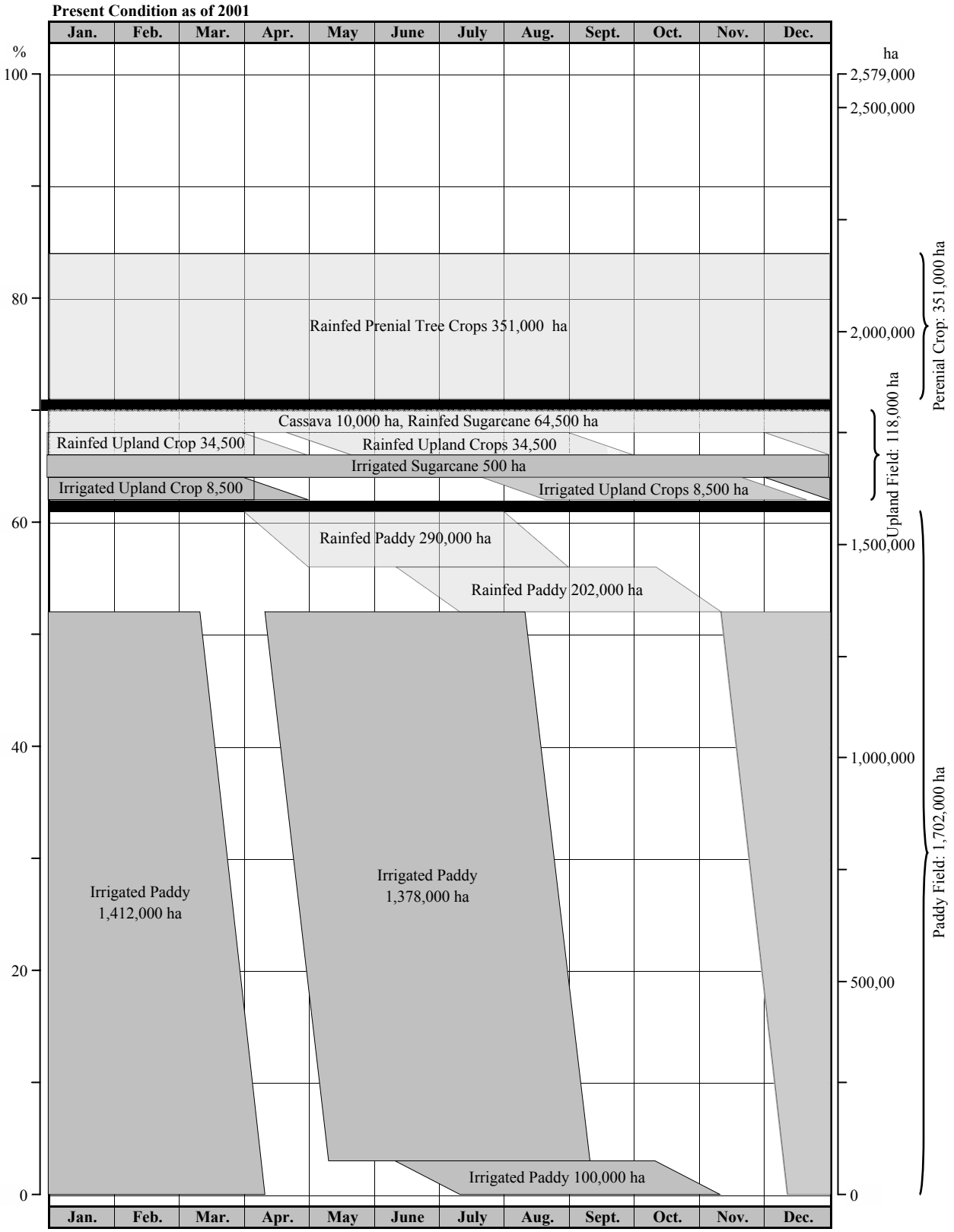

		Irrigated	Rainfed	Total
Rainfed Crop	Paddy Crop Field	1,478,000 ha	492,000 ha	1,970,000 ha
	Upland Crop Field	9,000 ha	109,000 ha	118,000 ha
Irrigated Crop	Perenial Crop Field	- ha	351,000 ha	351,000 ha
	Total	**1,487,000 ha**	**952,000 ha**	**2,439,000 ha**

Figure 4.15 Target Cropping Pattern of Ban Giang and Ky Cung River Basins

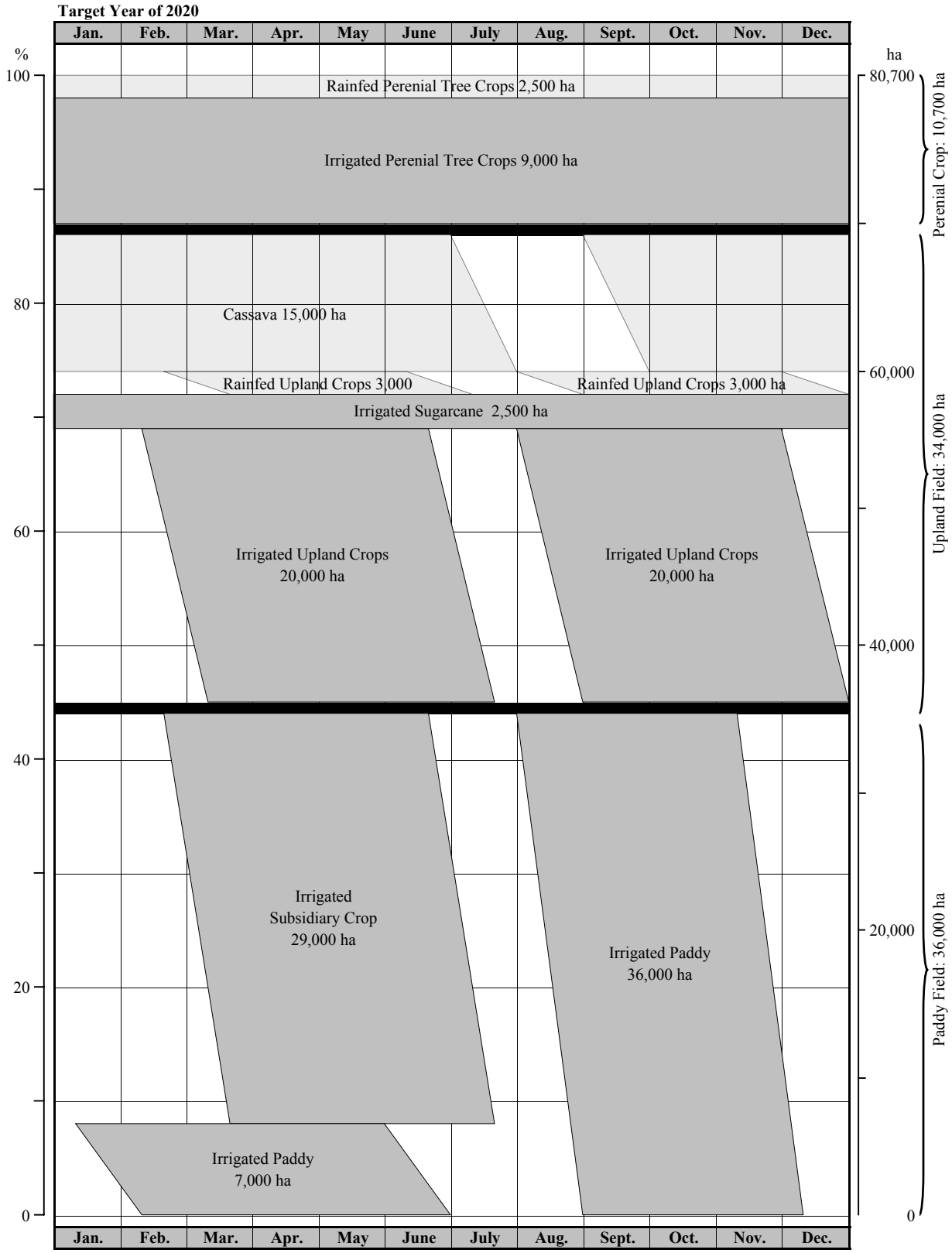

: Rainfed Crop

: Irrigated Crop

	Irrigated	Rainfed	Total
Paddy Crop Field	36,000 ha	- ha	36,000 ha
Upland Crop Field	22,500 ha	18,000 ha	40,500 ha
Perenial Crop Field	9,000 ha	2,500 ha	11,500 ha
Total	**67,500 ha**	**20,500 ha**	**88,000 ha**

Figure 4.16 Target Cropping Pattern of Red River Basin

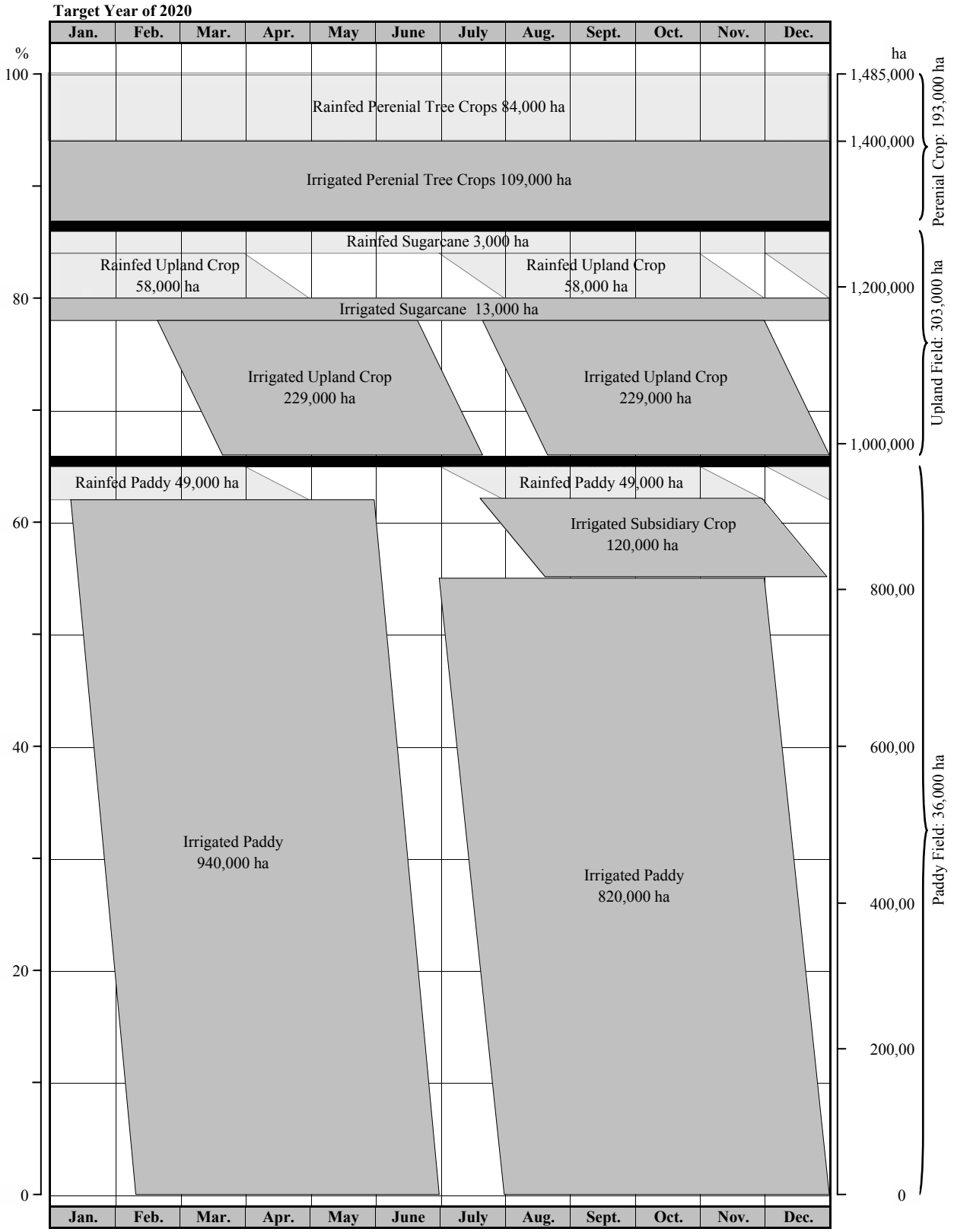

		Irrigated	Rainfed	Total
Rainfed	Paddy Crop Field	940,000 ha	49,000 ha	989,000 ha
	Upland Crop Field	242,000 ha	61,000 ha	303,000 ha
Irrigated	Perenial Crop Field	109,000 ha	84,000 ha	193,000 ha
	Total	**1,291,000 ha**	**194,000 ha**	**1,485,000 ha**

Figure 4.17 Target Cropping Pattern of Ma River Basin

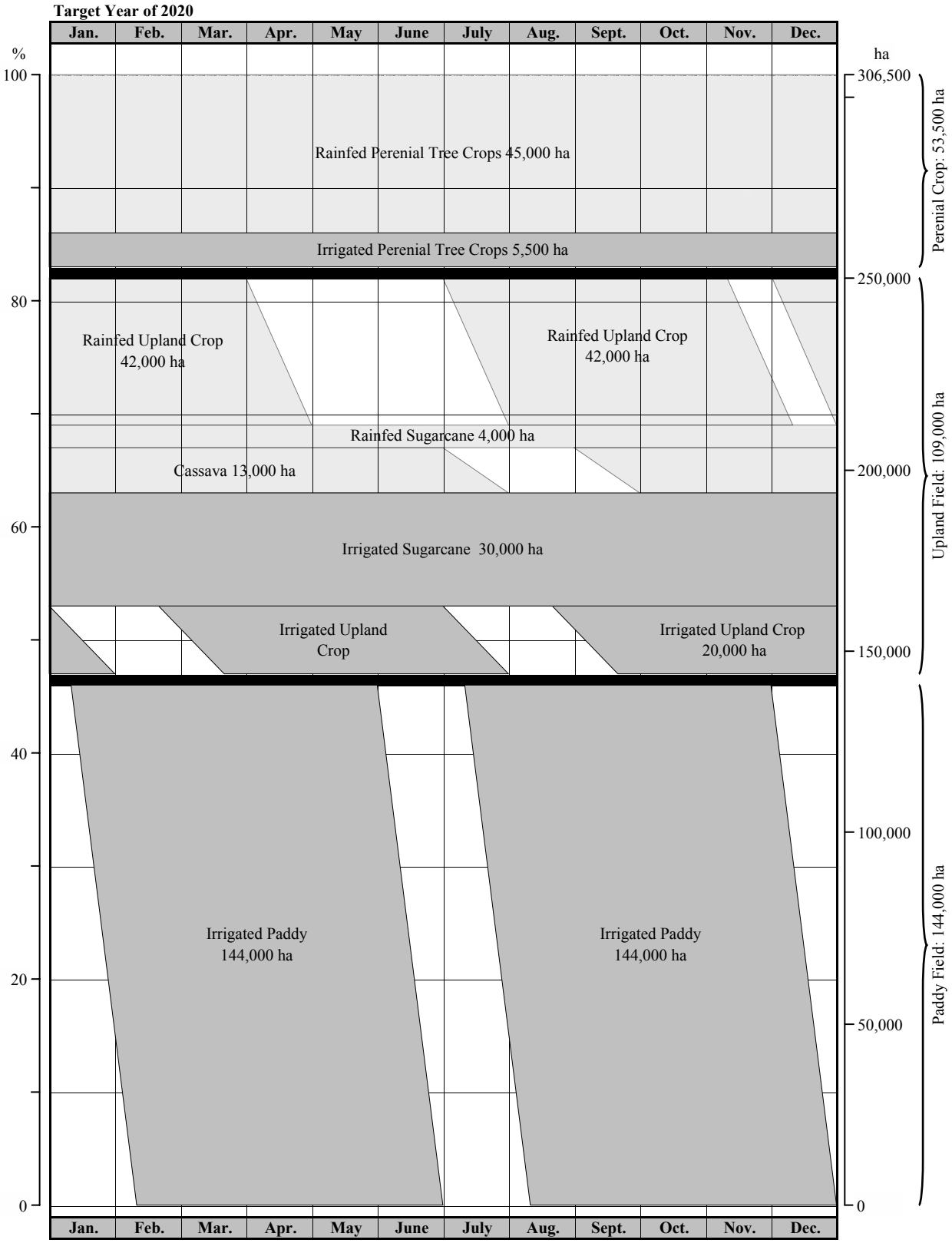

		Irrigated	Rainfed	Total
Rainfed	Paddy Crop Field	144,000 ha	- ha	144,000 ha
	Upland Crop Field	50,000 ha	59,000 ha	109,000 ha
Irrigated	Perenial Crop Field	5,500 ha	45,000 ha	50,500 ha
	Total	**199,500 ha**	**104,000 ha**	**303,500 ha**

Figure 4.18 Target Cropping Pattern of Ca River Basin

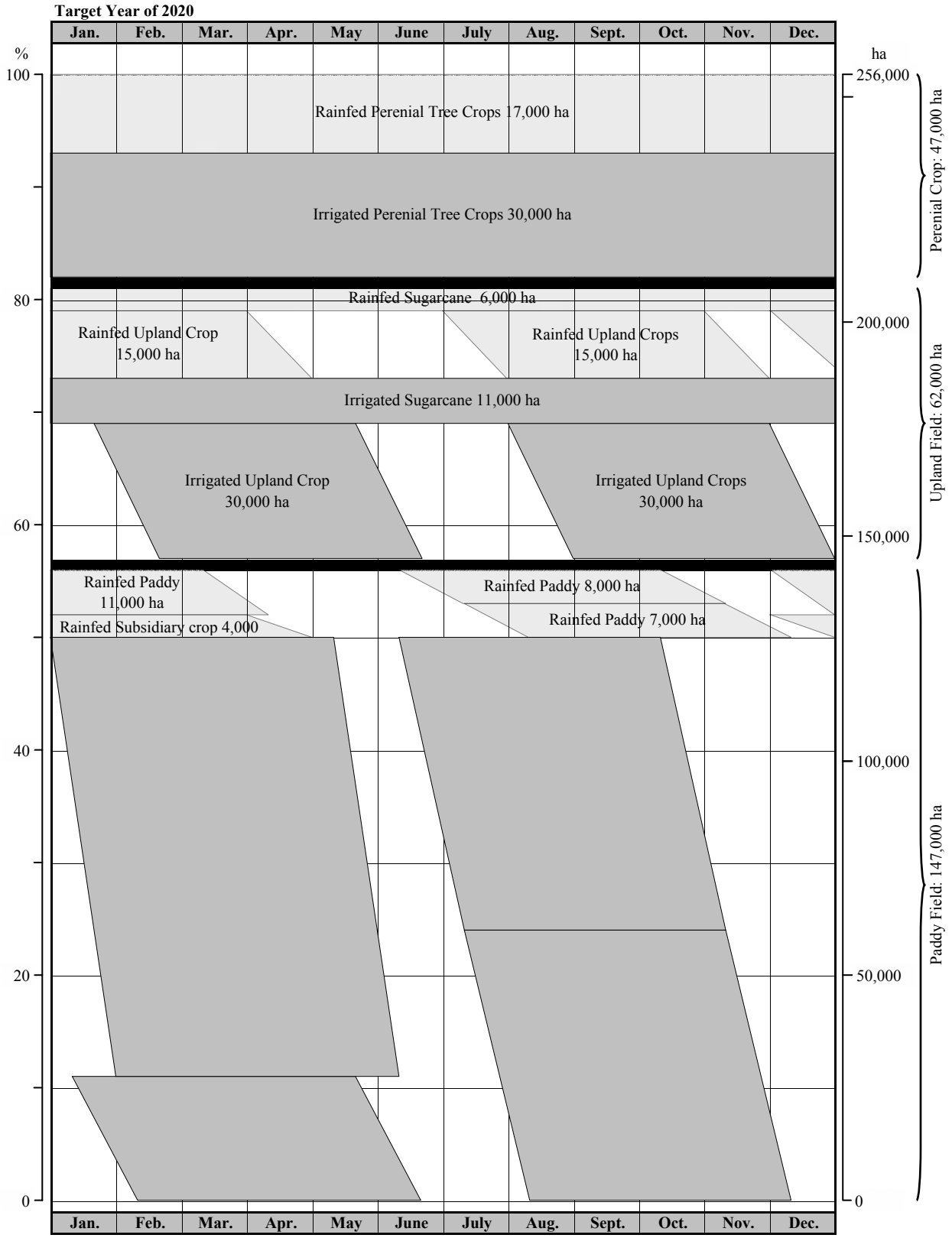

Rainfed Crop

Irrigated Crop

	Irrigated	Rainfed	Total
Paddy Crop Field	132,000 ha	15,000 ha	147,000 ha
Upland Crop Field	41,000 ha	20,000 ha	61,000 ha
Perenial Crop Field	30,000 ha	17,000 ha	47,000 ha
Total	**203,000 ha**	**52,000 ha**	**255,000 ha**

Figure 4.19 Target Cropping Pattern of Thach Han River Basin

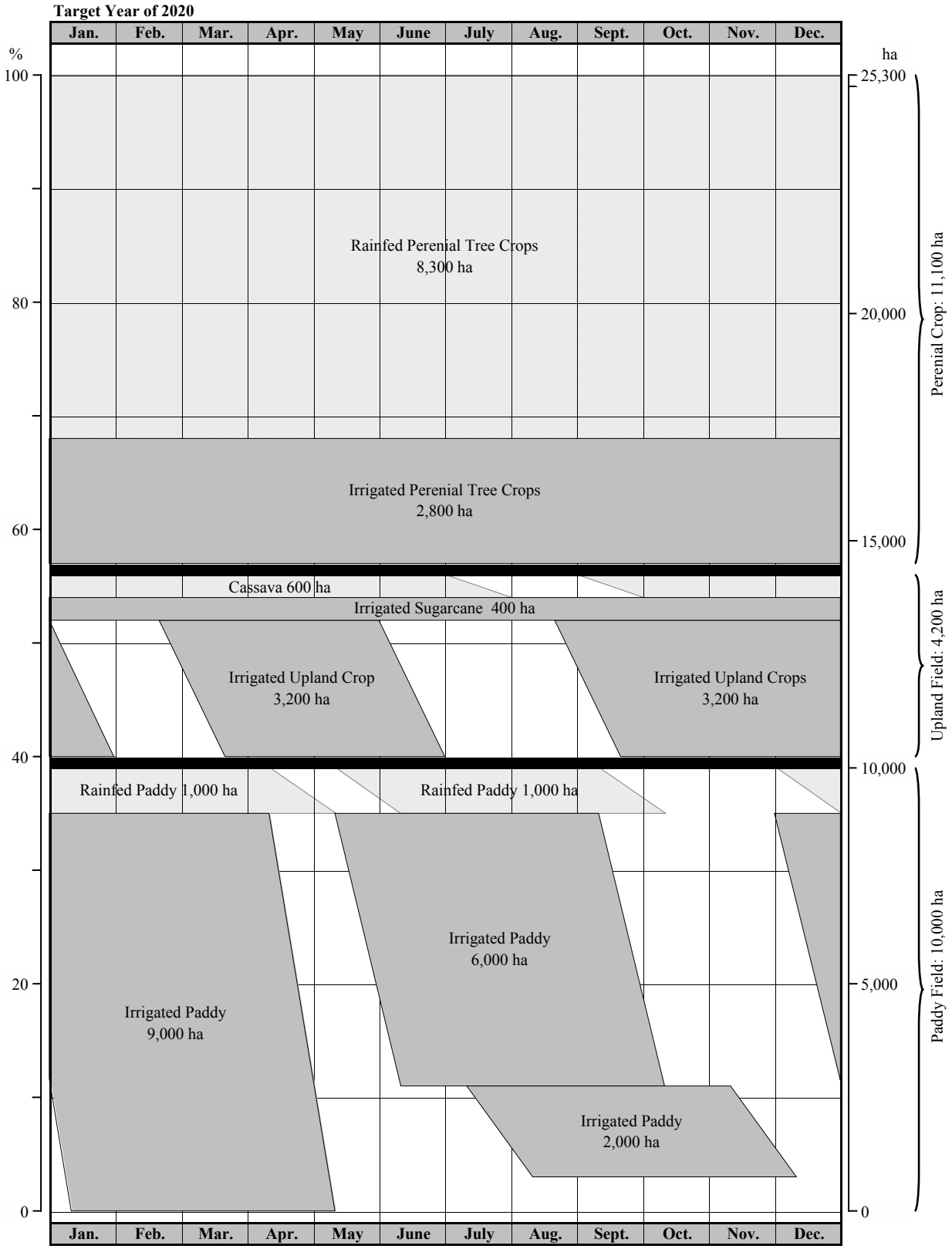

		Irrigated	Rainfed	Total
Rainfed Crop	Paddy Crop Field	9,000 ha	1,000 ha	10,000 ha
	Upland Crop Field	3,600 ha	600 ha	4,200 ha
Irrigated Crop	Perenial Crop Field	2,800 ha	8,300 ha	11,100 ha
	Total	**15,400 ha**	**9,900 ha**	**25,300 ha**

Figure 4.20 Target Cropping Pattern of Huong River Basin

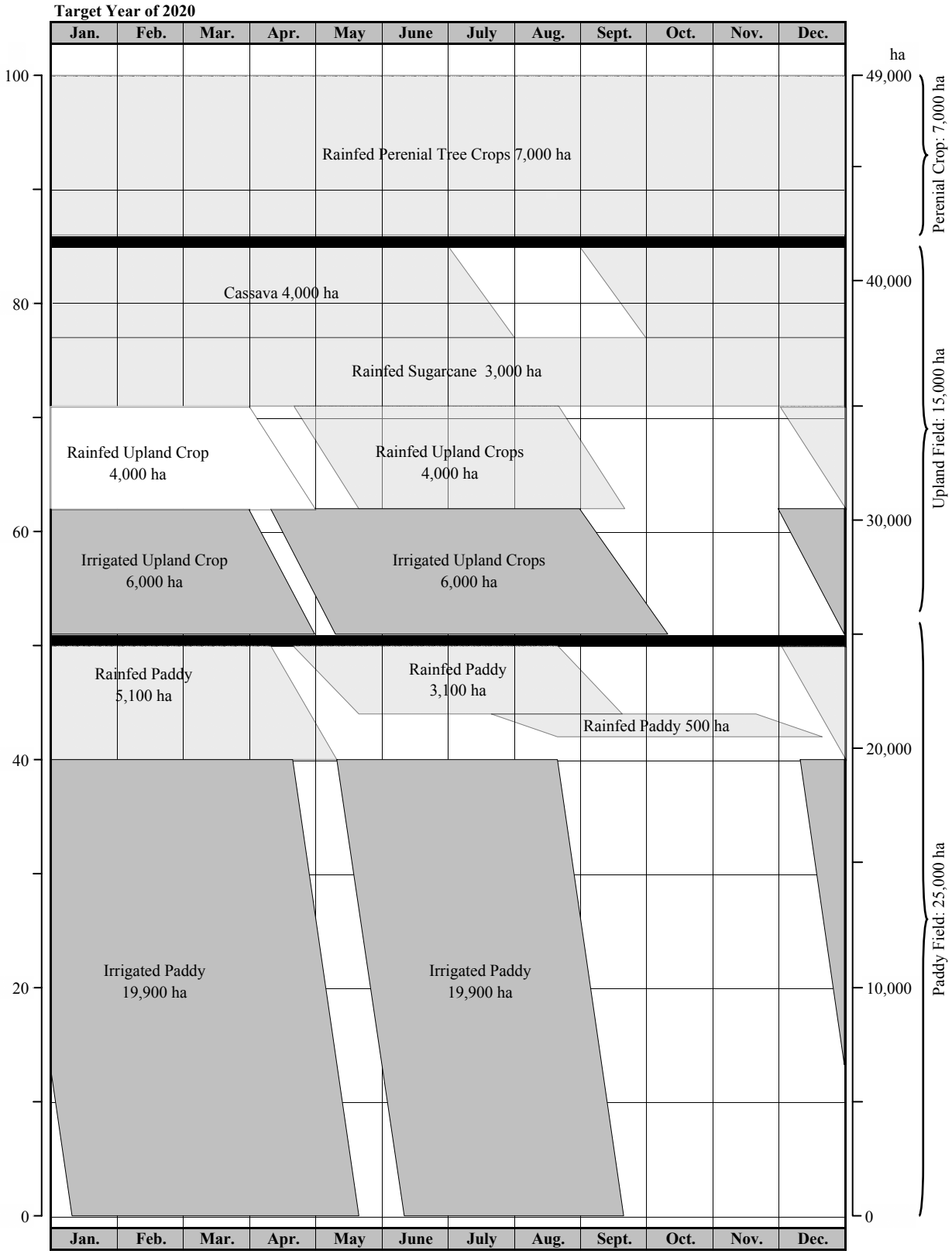

Rainfed Crop

Irrigated Crop

	Irrigated	Rainfed	Total
Paddy Crop Field	19,900 ha	5,100 ha	25,000 ha
Upland Crop Field	6,000 ha	11,000 ha	17,000 ha
Perenial Crop Field	- ha	7,000 ha	7,000 ha
Total	**25,900 ha**	**23,100 ha**	**49,000 ha**

Figure 4.21 Target Cropping Pattern of Vu Gia Thu Bon River Basins

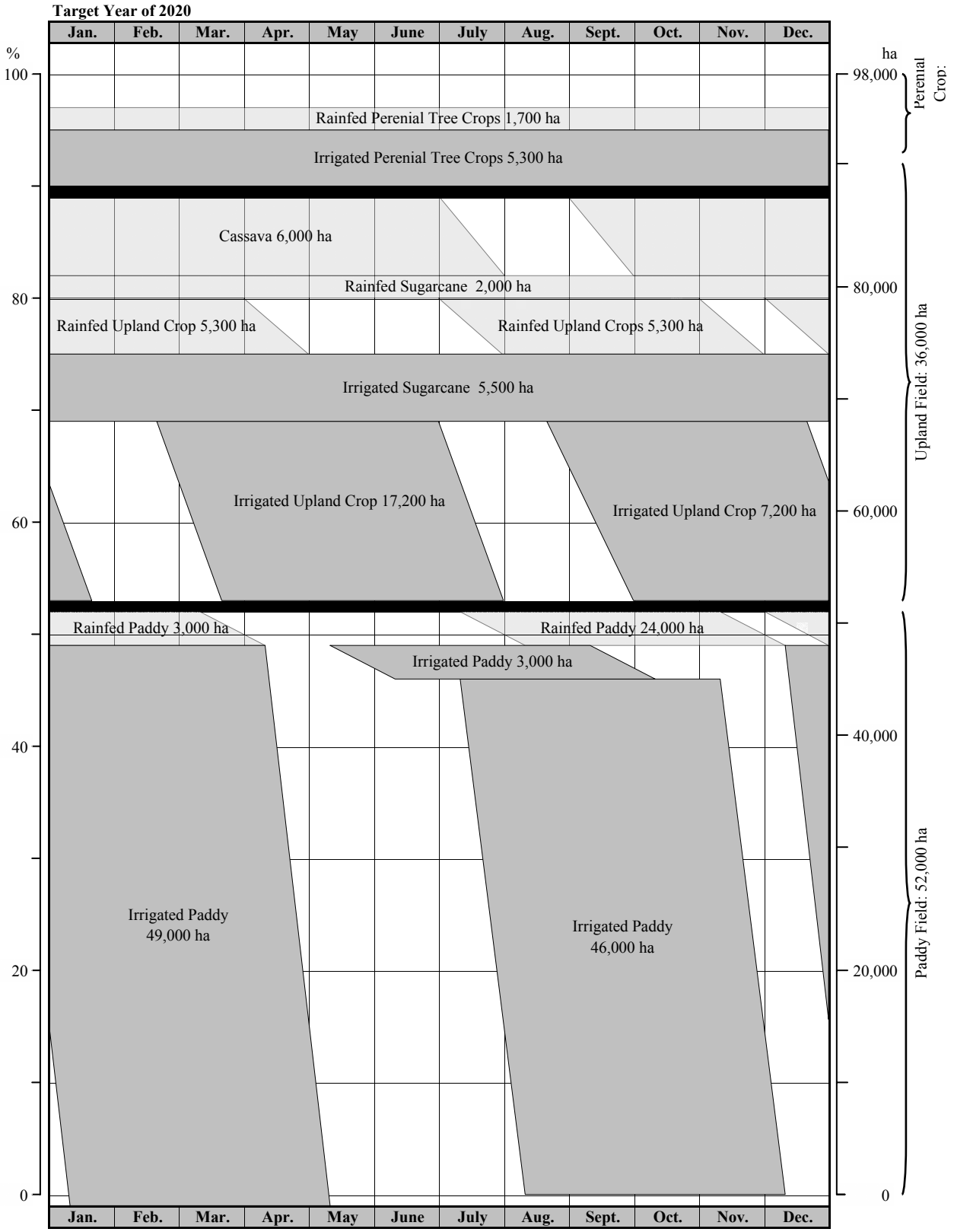

Rainfed Crop

Irrigated Crop

	Irrigated	Rainfed	Total
Paddy Crop Field	49,000 ha	3,000 ha	52,000 ha
Upland Crop Field	22,700 ha	13,300 ha	36,000 ha
Perenial Crop Field	5,300 ha	1,700 ha	7,000 ha
Total	**77,000 ha**	**18,000 ha**	**95,000 ha**

Figure 4.22 Target Cropping Pattern of Tra Khuc Basin

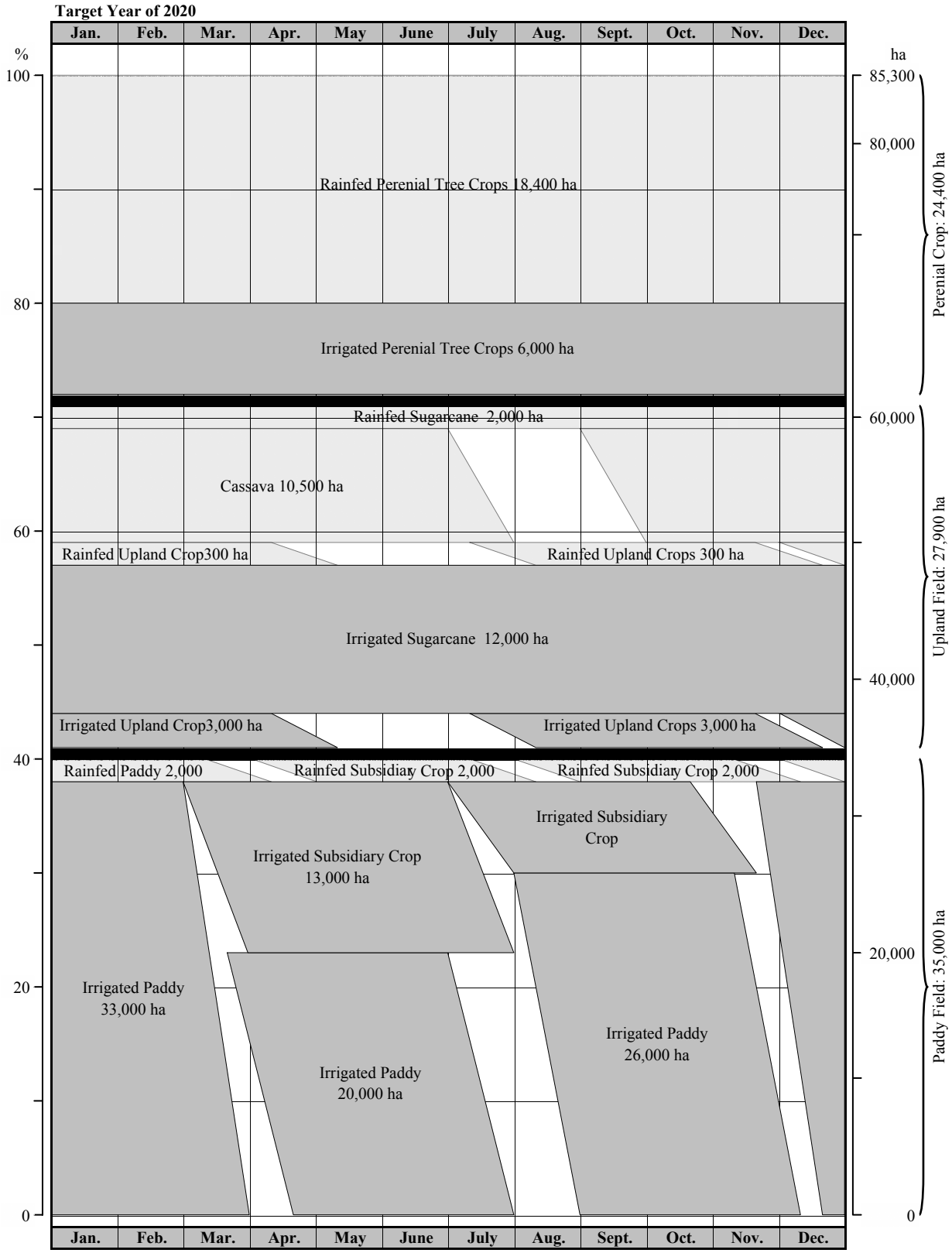

Rainfed Crop

Irrigated Crop

	Irrigated	Rainfed	Total
Paddy Crop Field	33,000 ha	2,000 ha	35,000 ha
Upland Crop Field	15,000 ha	12,900 ha	27,900 ha
Perenial Crop Field	6,000 ha	18,400 ha	24,400 ha
Total	**54,000 ha**	**33,300 ha**	**87,300 ha**

Figure 4.23 Target Cropping Pattern of Kone River Basin

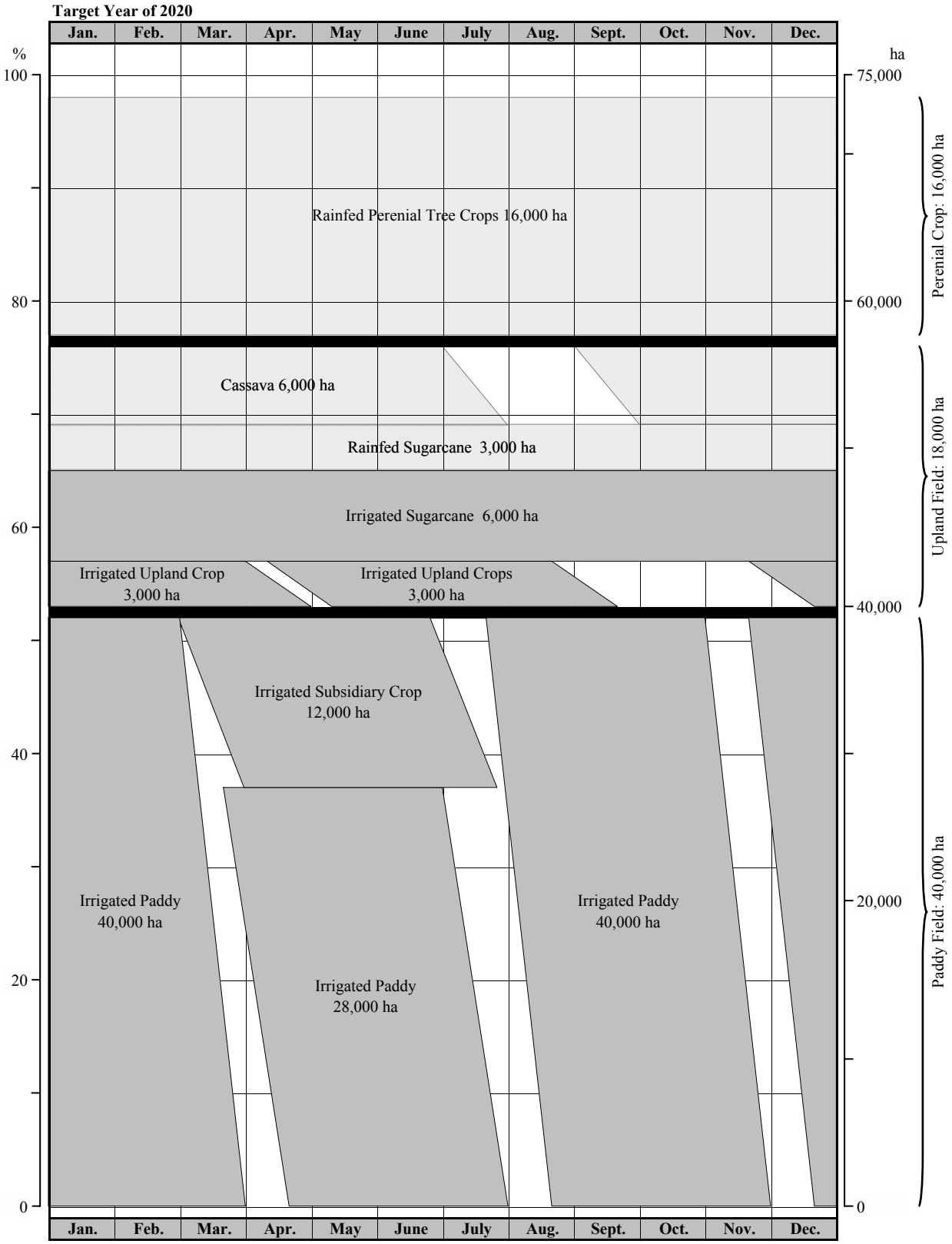

Rainfed Crop

Irrigated Crop

	Irrigated	Rainfed	Total
Paddy Crop Field	40,000 ha	- ha	40,000 ha
Upland Crop Field	9,000 ha	9,000 ha	18,000 ha
Perenial Crop Field	- ha	16,000 ha	16,000 ha
Total	**49,000 ha**	**25,000 ha**	**74,000 ha**

Figure 4.24 Future Cropping Pattern of Ba Basin

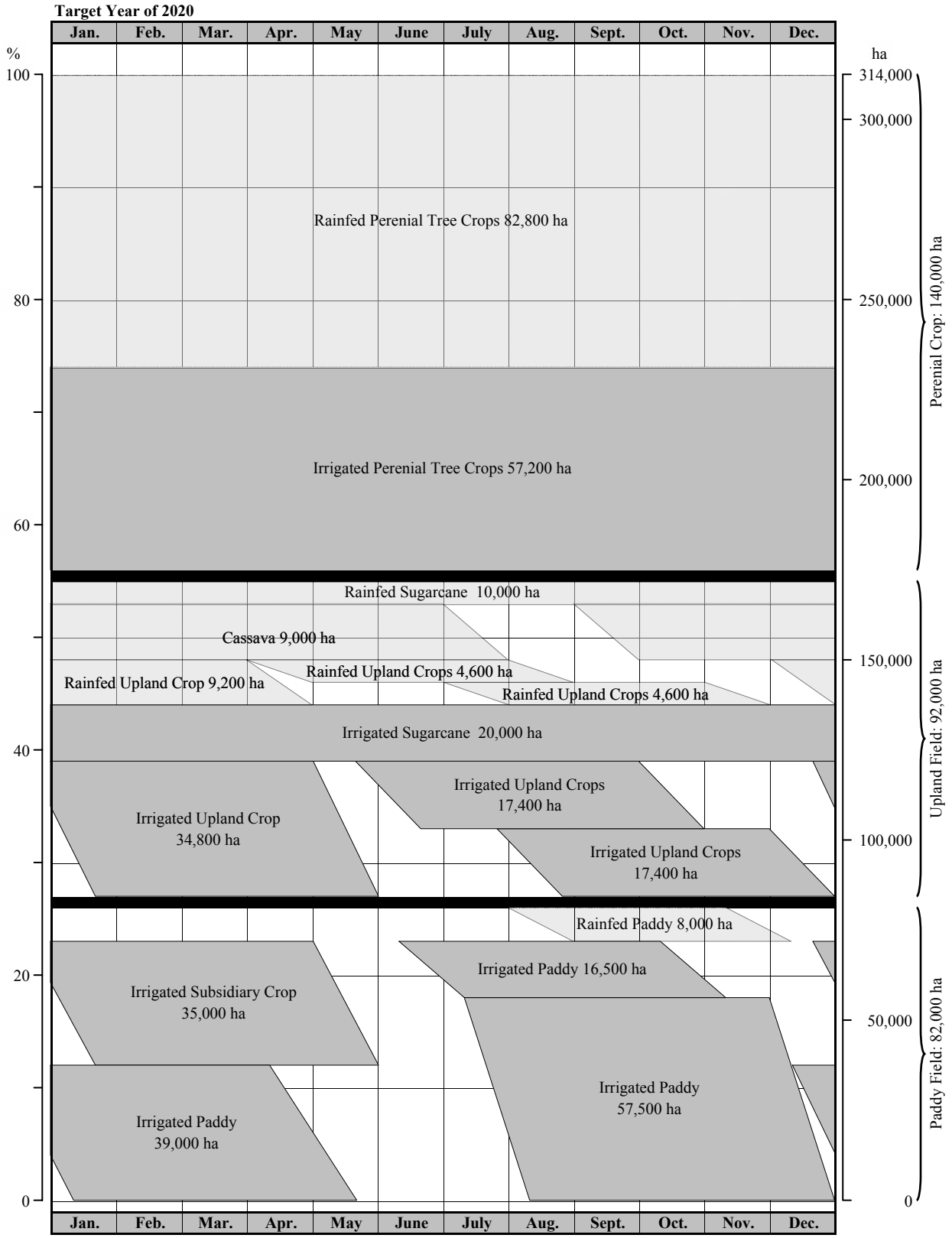

Rainfed Crop

Irrigated Crop

	Irrigated	Rainfed	Total
Paddy Crop Field	74,000 ha	8,000 ha	82,000 ha
Upland Crop Field	54,800 ha	28,200 ha	83,000 ha
Perenial Crop Field	57,200 ha	82,800 ha	140,000 ha
Total	**186,000 ha**	**119,000 ha**	**305,000 ha**

Figure 4.25 Target Cropping Pattern of Sesan River Basin

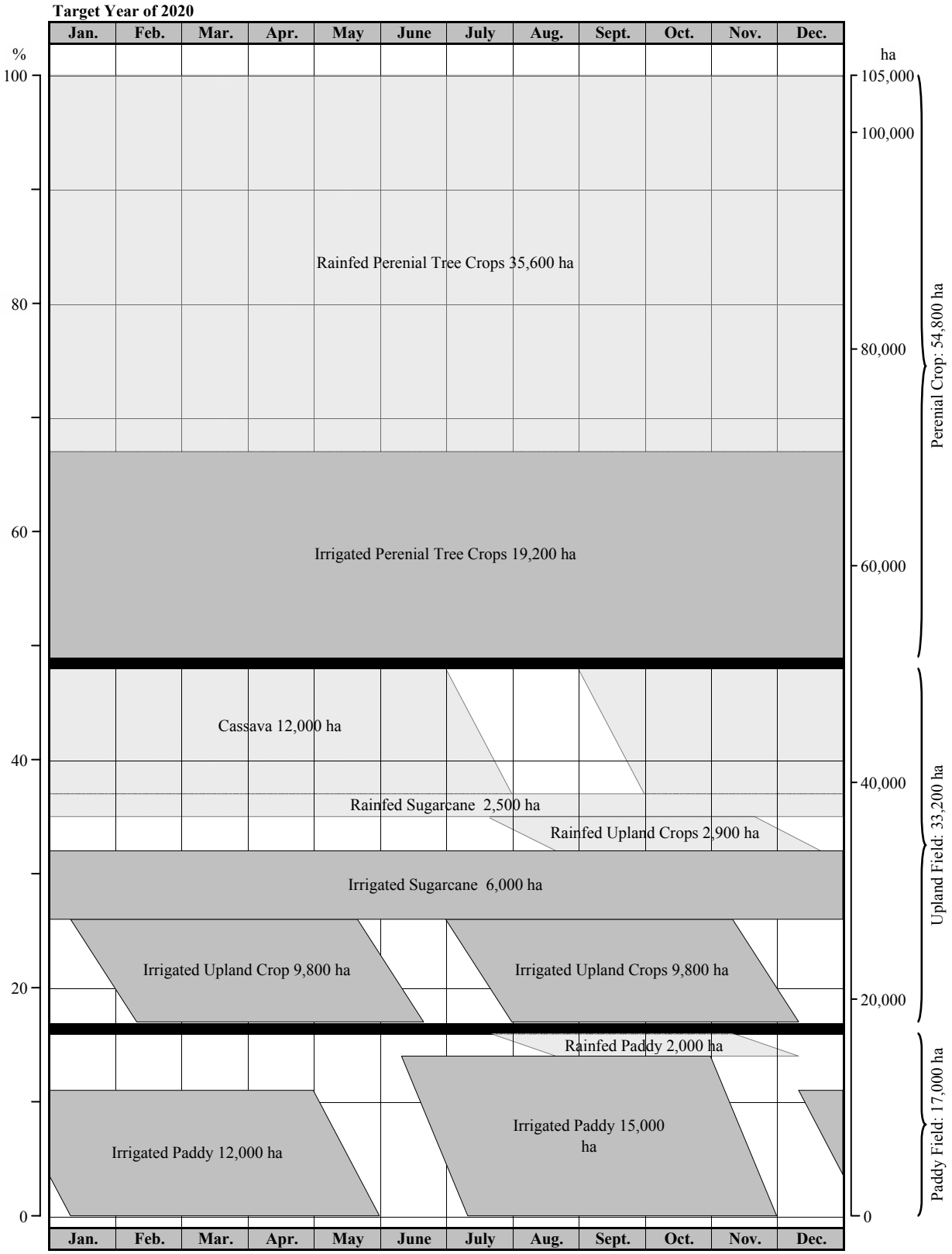

Rainfed Crop

Irrigated Crop

	Irrigated	Rainfed	Total
Paddy Crop Field	15,000 ha	2,000 ha	17,000 ha
Upland Crop Field	15,800 ha	17,400 ha	33,200 ha
Perenial Crop Field	19,200 ha	35,600 ha	54,800 ha
Total	**50,000 ha**	**55,000 ha**	**105,000 ha**

Figure 4.26 Target Cropping Pattern of Srepok River Basin

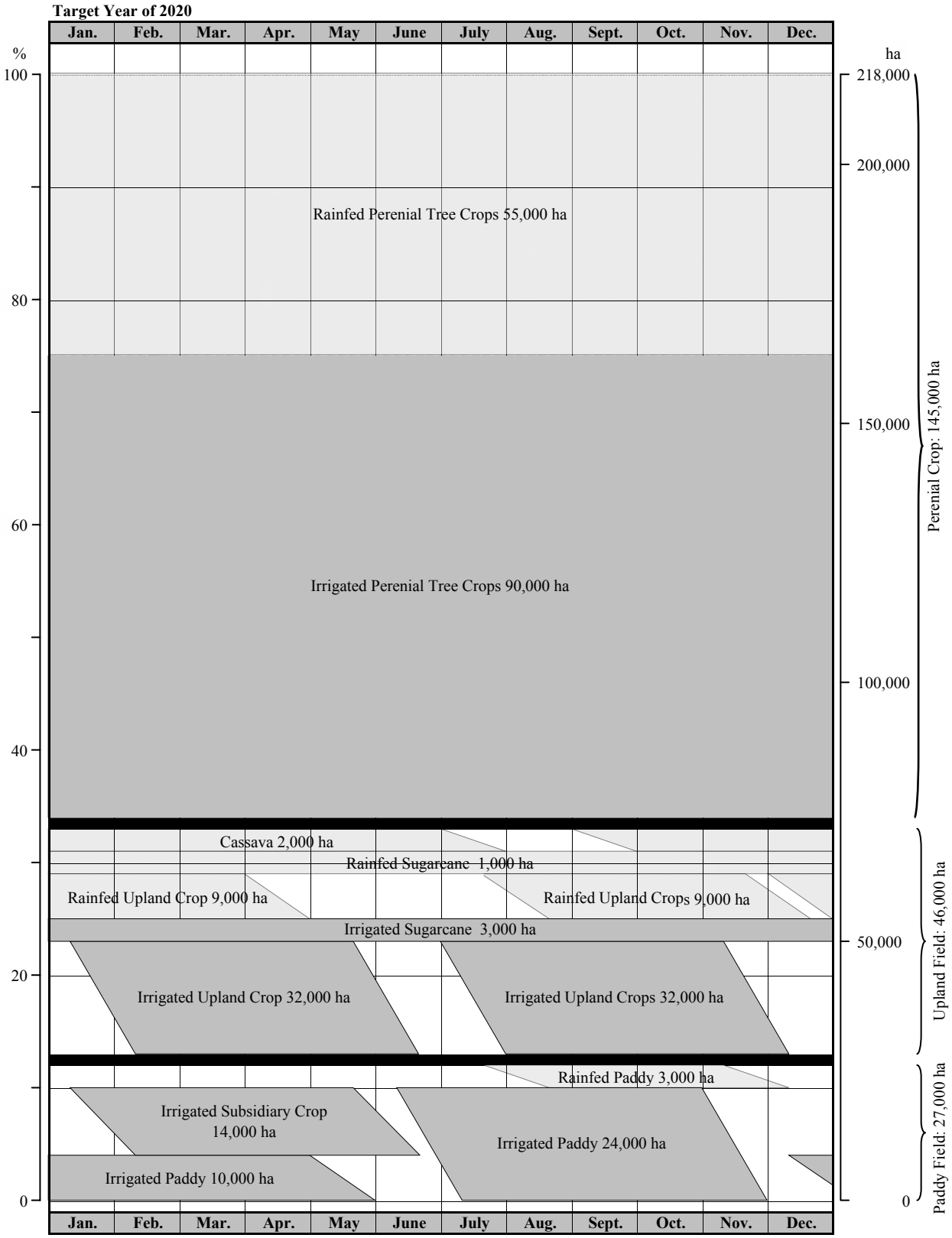

	Irrigated	Rainfed	Total
Paddy Crop Field	24,000 ha	3,000 ha	27,000 ha
Upland Crop Field	35,000 ha	12,000 ha	47,000 ha
Perenial Crop Field	90,000 ha	55,000 ha	145,000 ha
Total	**149,000 ha**	**70,000 ha**	**219,000 ha**

Figure 4.27 Target Cropping Pattern of Dong Nai River Basin

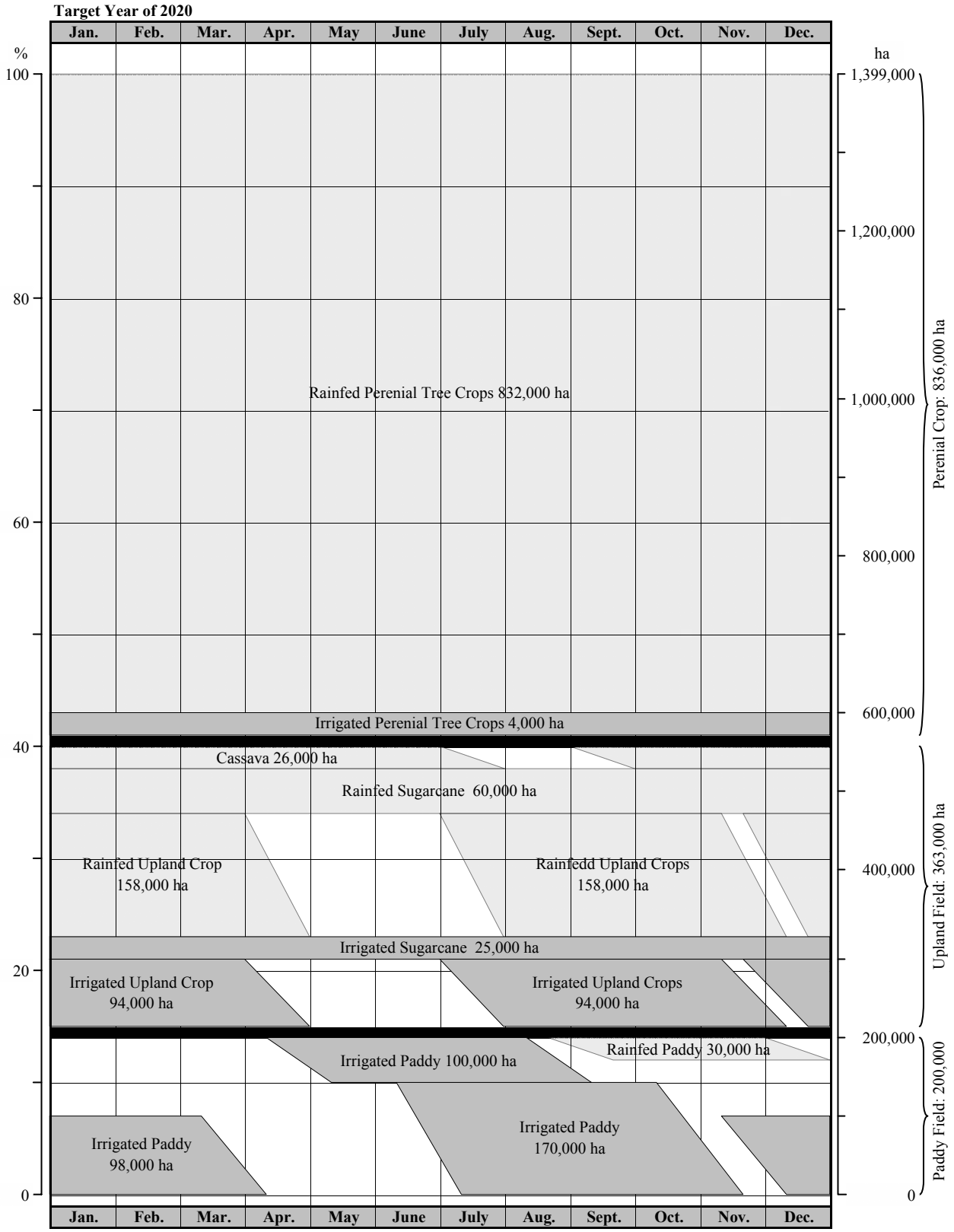

Rainfed Crop

Irrigated Crop

	Irrigated	Rainfed	Total
Paddy Crop Field	270,000 ha	30,000 ha	300,000 ha
Upland Crop Field	119,000 ha	244,000 ha	363,000 ha
Perenial Crop Field	4,000 ha	832,000 ha	836,000 ha
Total	**393,000 ha**	**1,106,000 ha**	**1,499,000 ha**

Figure 4.28 Target Cropping Pattern of Cuu Long Delta

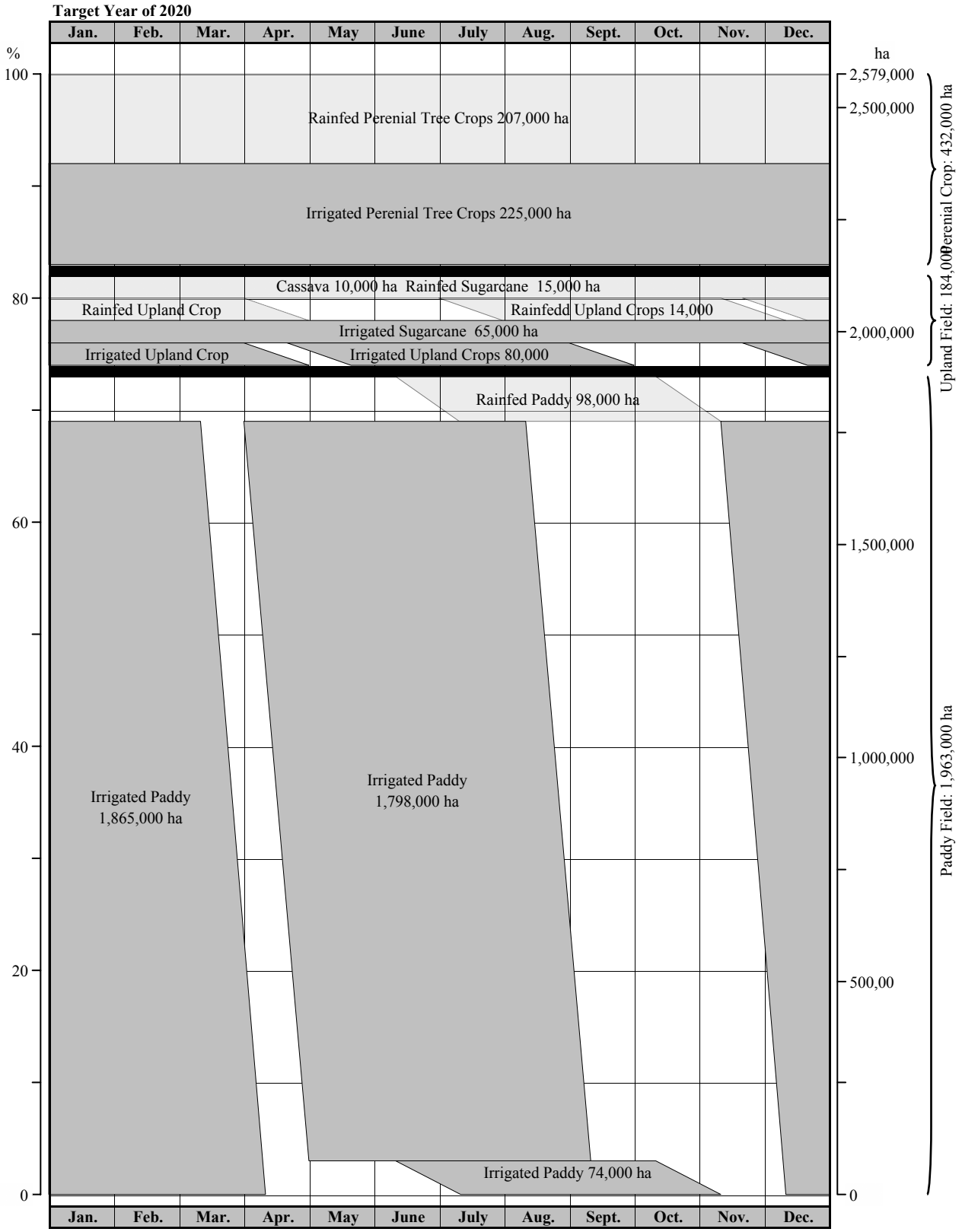

		Irrigated	Rainfed	Total
Rainfed Crop	Paddy Crop Field	1,872,000 ha	98,000 ha	1,970,000 ha
	Upland Crop Field	145,000 ha	39,000 ha	184,000 ha
Irrigated Crop	Perenial Crop Field	225,000 ha	207,000 ha	432,000 ha
	Total	**2,242,000 ha**	**344,000 ha**	**2,586,000 ha**

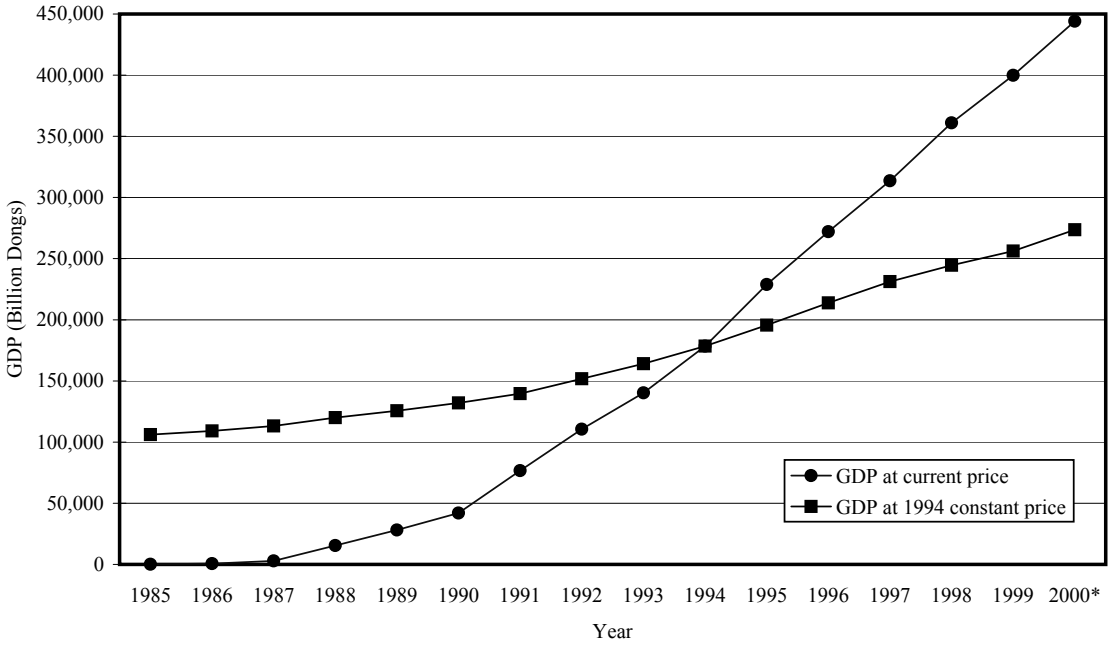

Figure 5.1 Gross Domestic Product

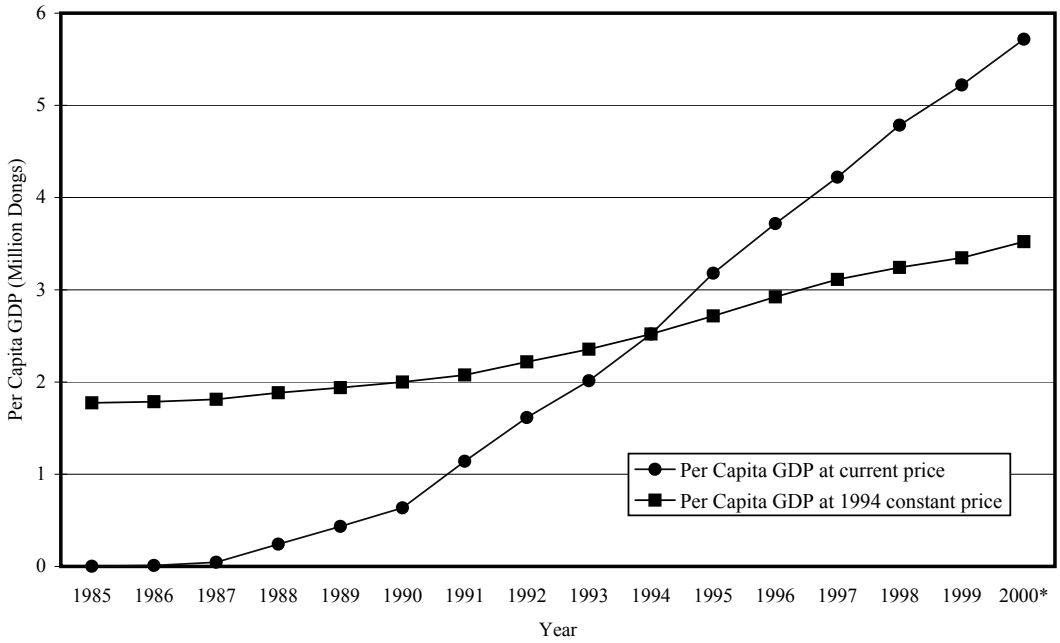

Figure 5.2 Per Capita GDP

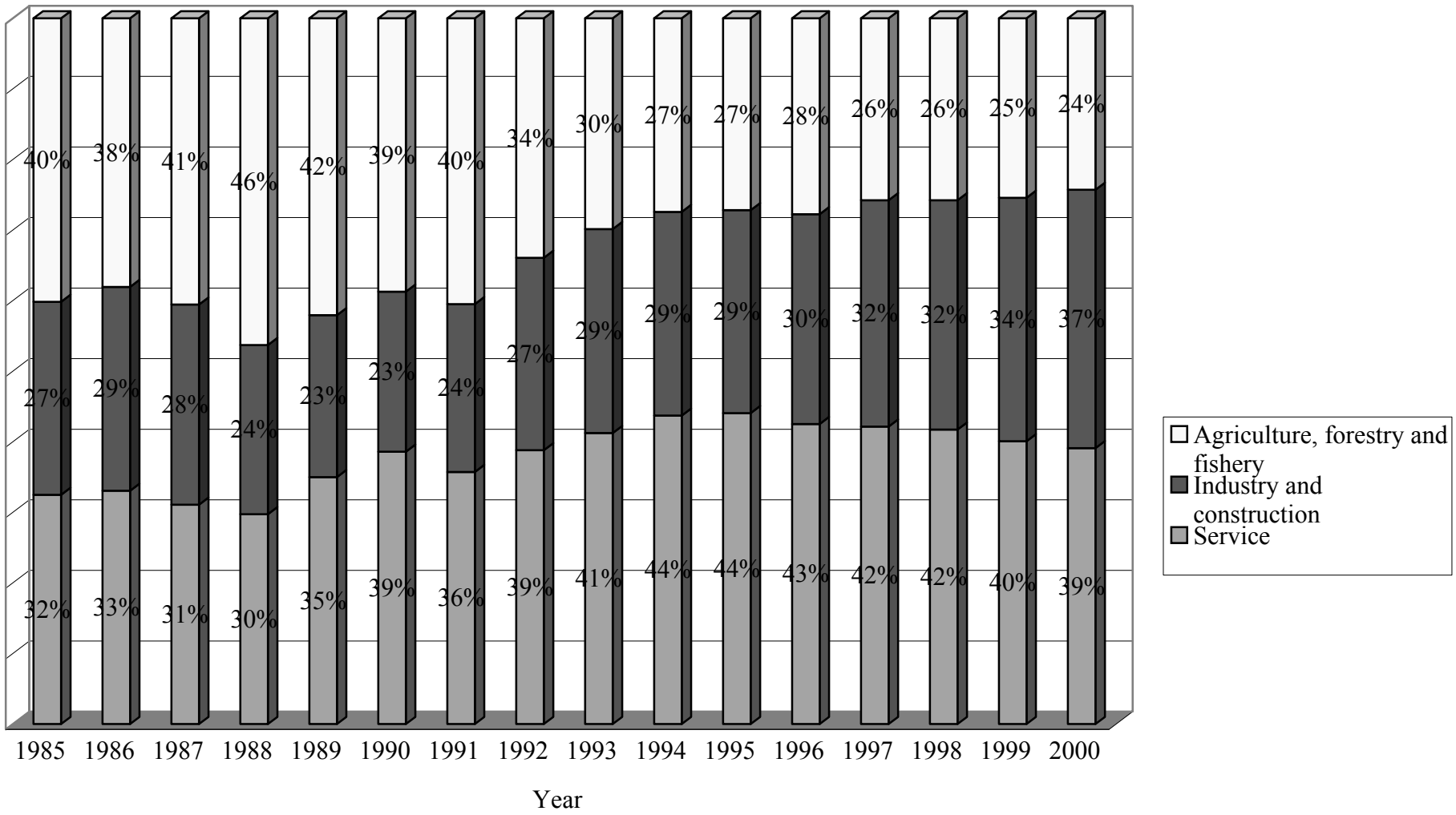

Figure 5.3 Changes of Industrial Structure