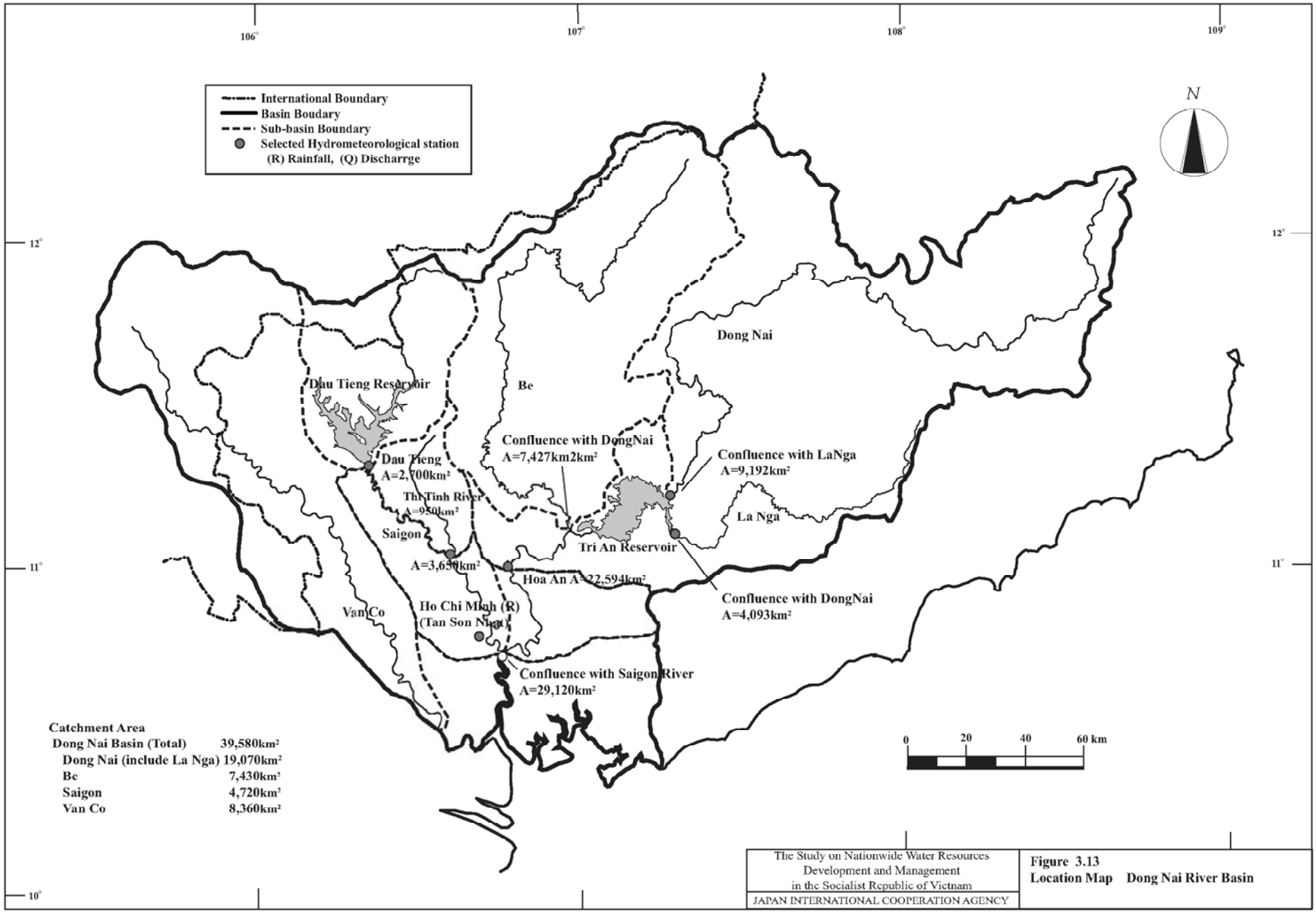

The Study on Nationwide Water Resources Development and Management in the Socialist Republic of Vietnam
JAPAN INTERNATIONAL COOPERATION AGENCY

Figure 3.13
Location Map Dong Nai River Basin

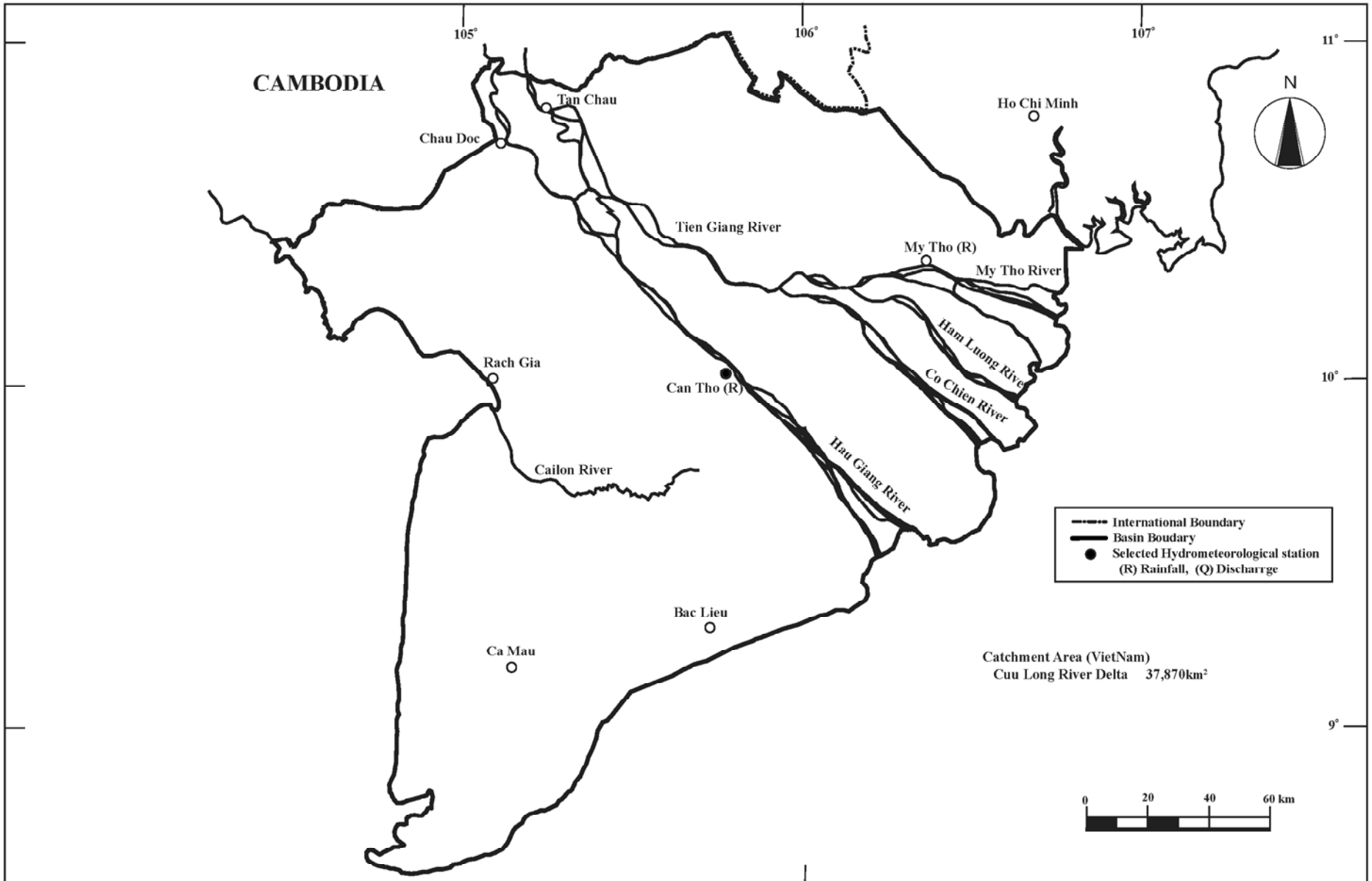

The Study on Nationwide Water Resources Development and Management in the Socialist Republic of Vietnam
JAPAN INTERNATIONAL COOPERATION AGENCY

Figure 3.14
Location Map Cuu Long River Delta Basin

Figure 4.1 Present Cropping Pattern of Ban Giang and Ky Cung River Basins

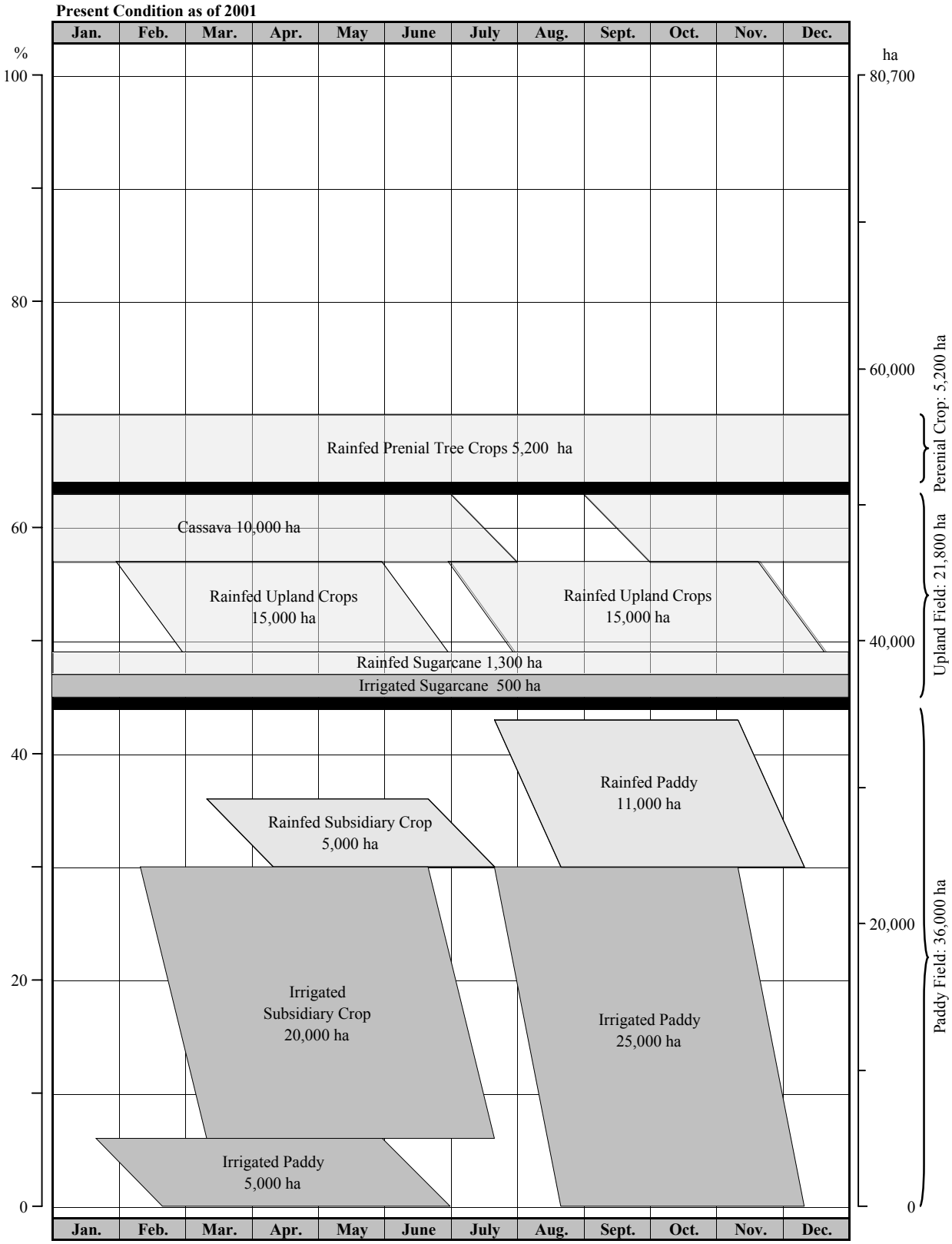

		Irrigated	Rainfed	Total
: Rainfed Crop	Paddy Crop Field	25,000 ha	11,000 ha	36,000 ha
	Upland Crop Field	500 ha	26,300 ha	26,800 ha
: Irrigated Crop	Perenial Crop Field	- ha	5,200 ha	5,200 ha
	Total	**25,500 ha**	**42,500 ha**	**68,000 ha**

Figure 4.2 Present Cropping Pattern of Red River Basin

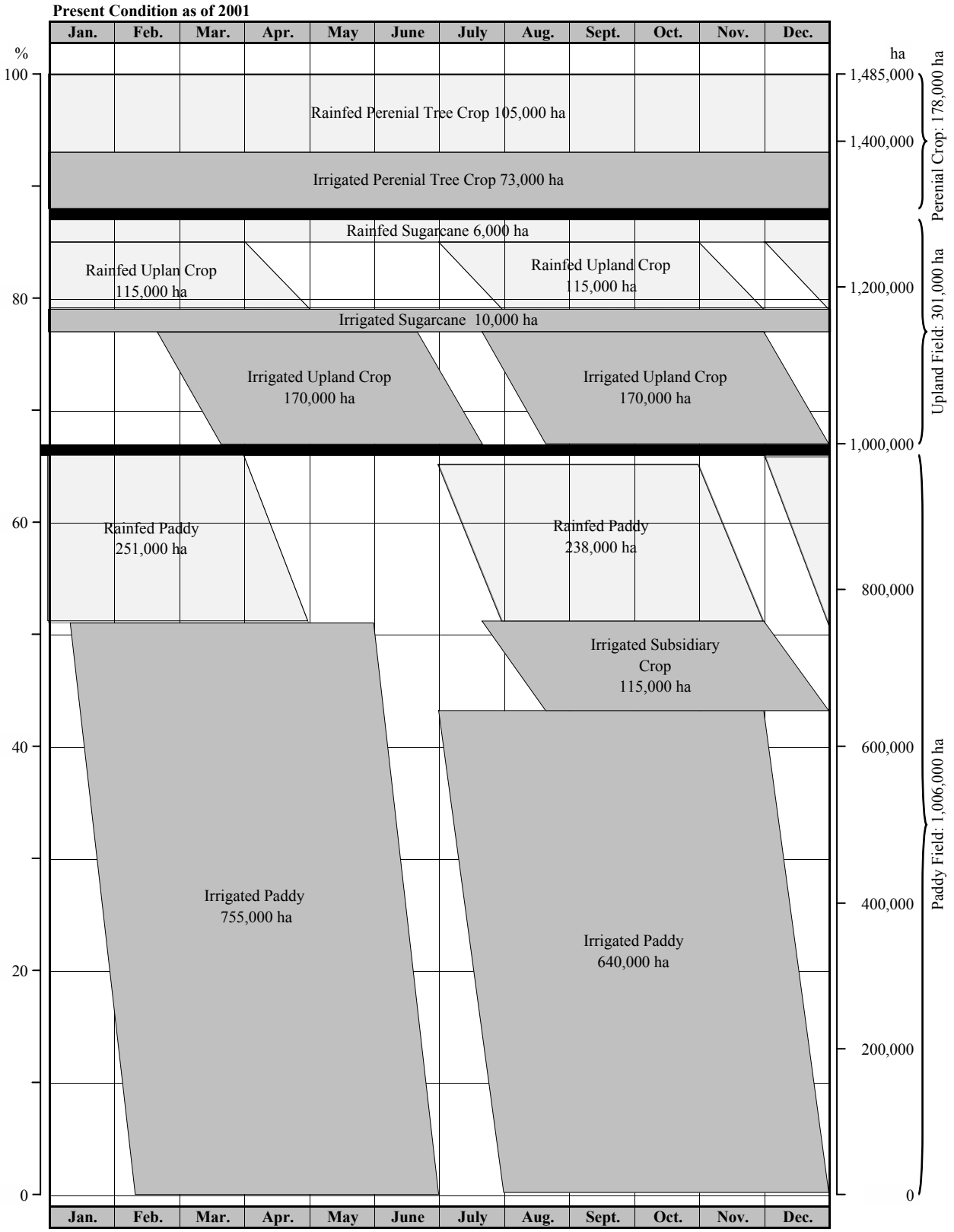

		Irrigated	Rainfed	Total
Rainfed	Paddy Crop Field	755,000 ha	251,000 ha	1,006,000 ha
	Upland Crop Field	180,000 ha	121,000 ha	301,000 ha
Irrigated	Perenial Crop Field	73,000 ha	105,000 ha	178,000 ha
	Total	**1,008,000 ha**	**477,000 ha**	**1,485,000 ha**

Figure 4.3 Present Cropping Pattern of Ma River Basin

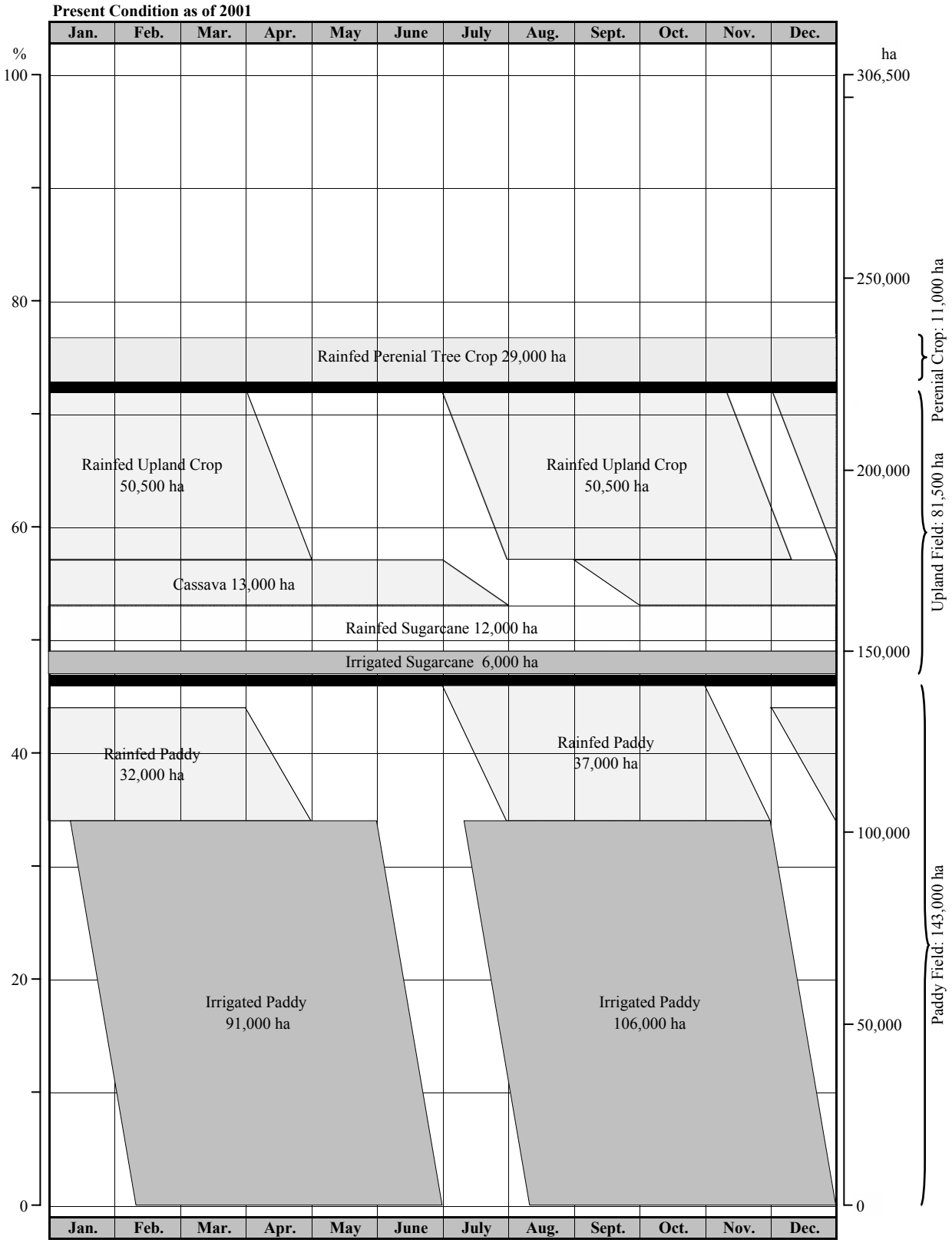

		Irrigated	Rainfed	Total
Rainfed	Paddy Crop Field	106,000 ha	37,000 ha	143,000 ha
	Upland Crop Field	6,000 ha	75,500 ha	81,500 ha
Irrigated	Perenial Crop Field	- ha	29,000 ha	29,000 ha
	Total	**112,000 ha**	**141,500 ha**	**253,500 ha**

Figure 4.4 Present Cropping Pattern of Ca River Basin

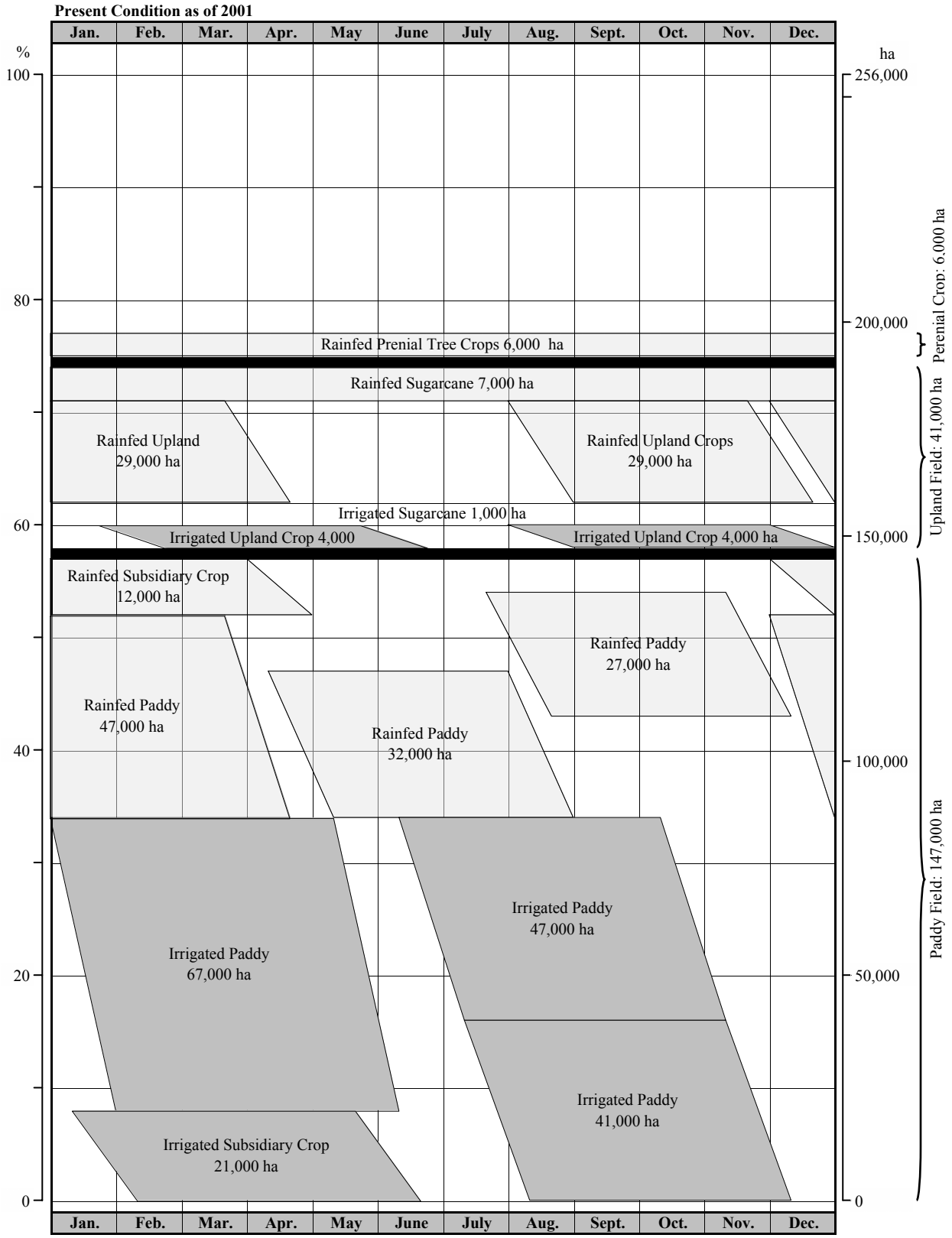

Rainfed Crop

Irrigated Crop

	Irrigated	Rainfed	Total
Paddy Crop Field	88,000 ha	59,000 ha	147,000 ha
Upland Crop Field	5,000 ha	36,000 ha	41,000 ha
Perenial Crop Field	- ha	6,000 ha	6,000 ha
Total	**93,000 ha**	**101,000 ha**	**194,000 ha**

Figure 4.5 Present Cropping Pattern of Thach Han River Basin

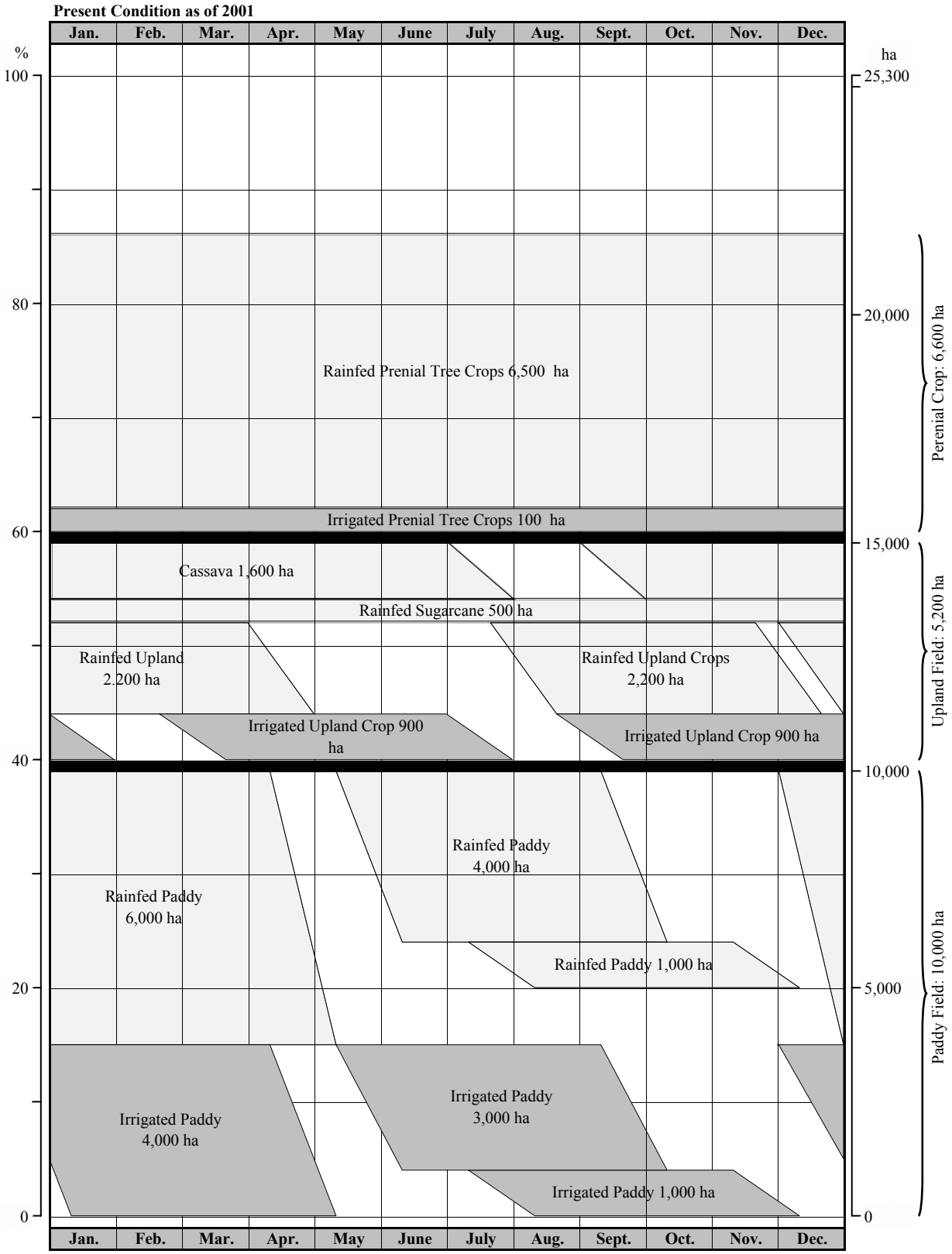

		Irrigated	Rainfed	Total
Rainfed Crop	Paddy Crop Field	4,000 ha	6,000 ha	10,000 ha
	Upland Crop Field	900 ha	4,300 ha	5,200 ha
Irrigated Crop	Perenial Crop Field	100 ha	6,500 ha	6,600 ha
	Total	**5,000 ha**	**16,800 ha**	**21,800 ha**

Figure 4.6 Present Cropping Pattern of Huong River Basin

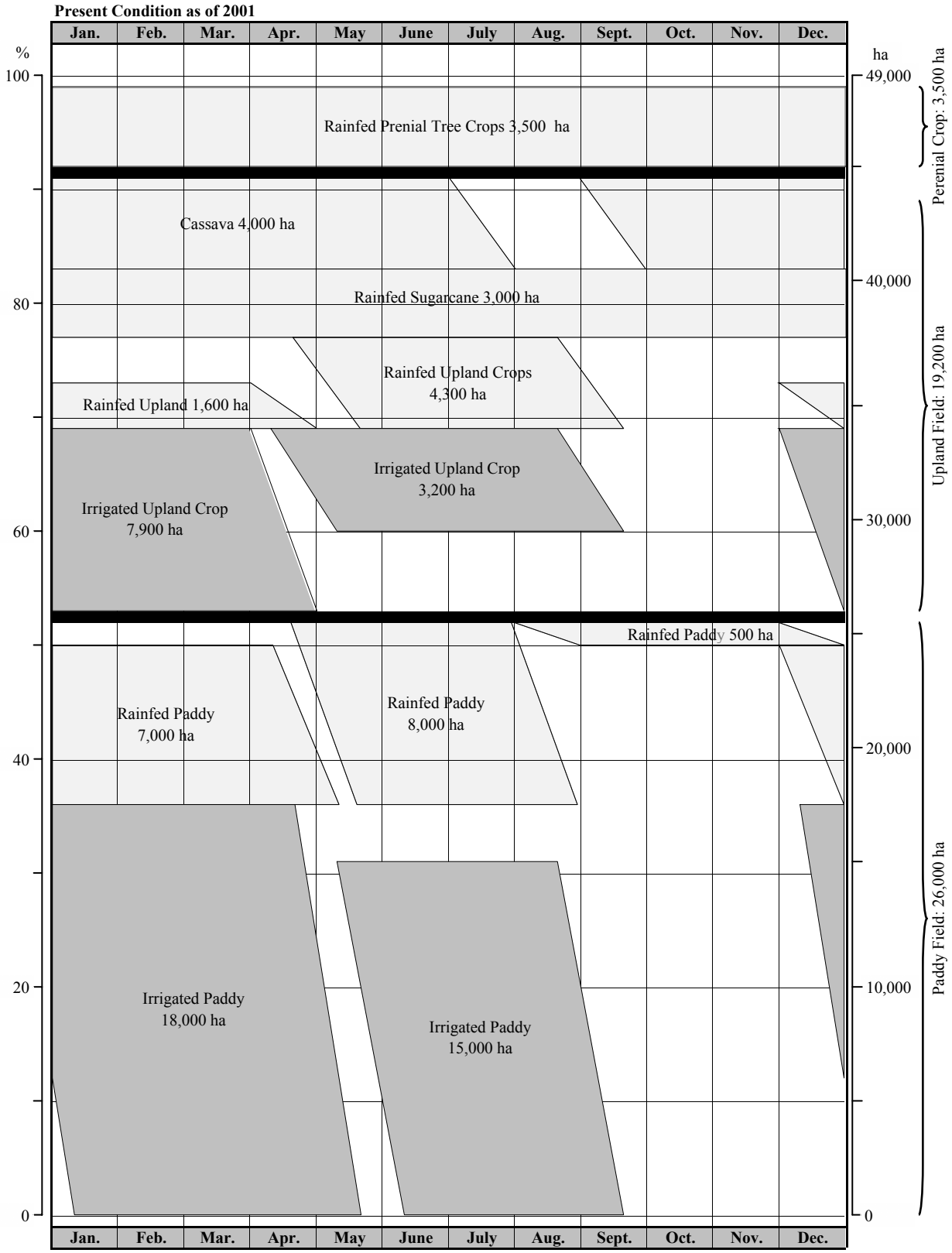

Rainfed Crop

Irrigated Crop

	Irrigated	Rainfed	Total
Paddy Crop Field	18,000 ha	7,000 ha	25,000 ha
Upland Crop Field	7,900 ha	8,600 ha	16,500 ha
Perenial Crop Field	- ha	3,500 ha	3,500 ha
Total	**25,900 ha**	**19,100 ha**	**45,000 ha**

Figure 4.7 Present Cropping Pattern of Vu Gia Thu Bon River Basins

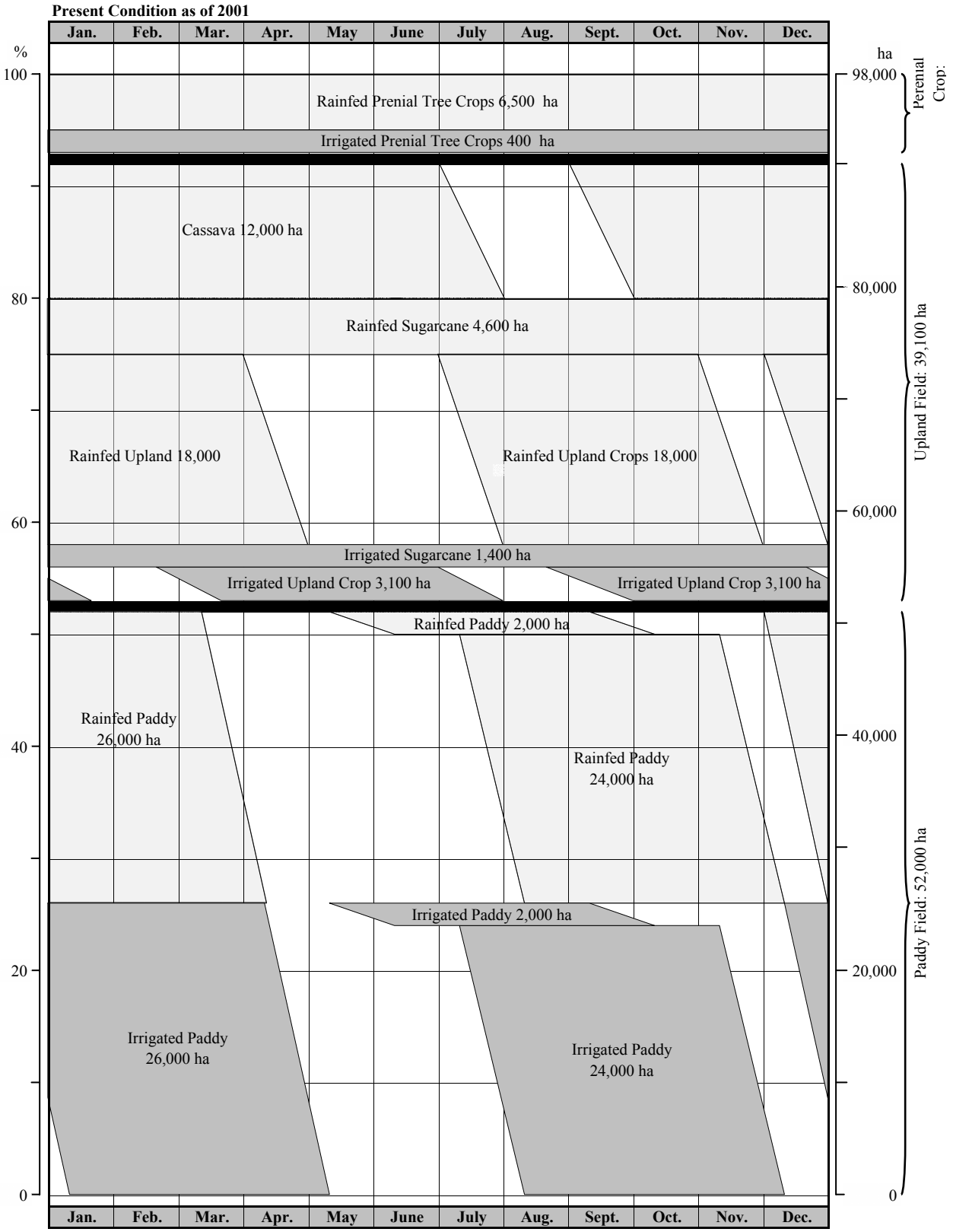

Rainfed Crop

Irrigated Crop

	Irrigated	Rainfed	Total
Paddy Crop Field	26,000 ha	26,000 ha	52,000 ha
Upland Crop Field	4,500 ha	34,600 ha	39,100 ha
Perenial Crop Field	400 ha	6,500 ha	6,900 ha
Total	**30,900 ha**	**67,100 ha**	**98,000 ha**

Figure 4.8 Present Cropping Pattern of Tra Khuc River Basin

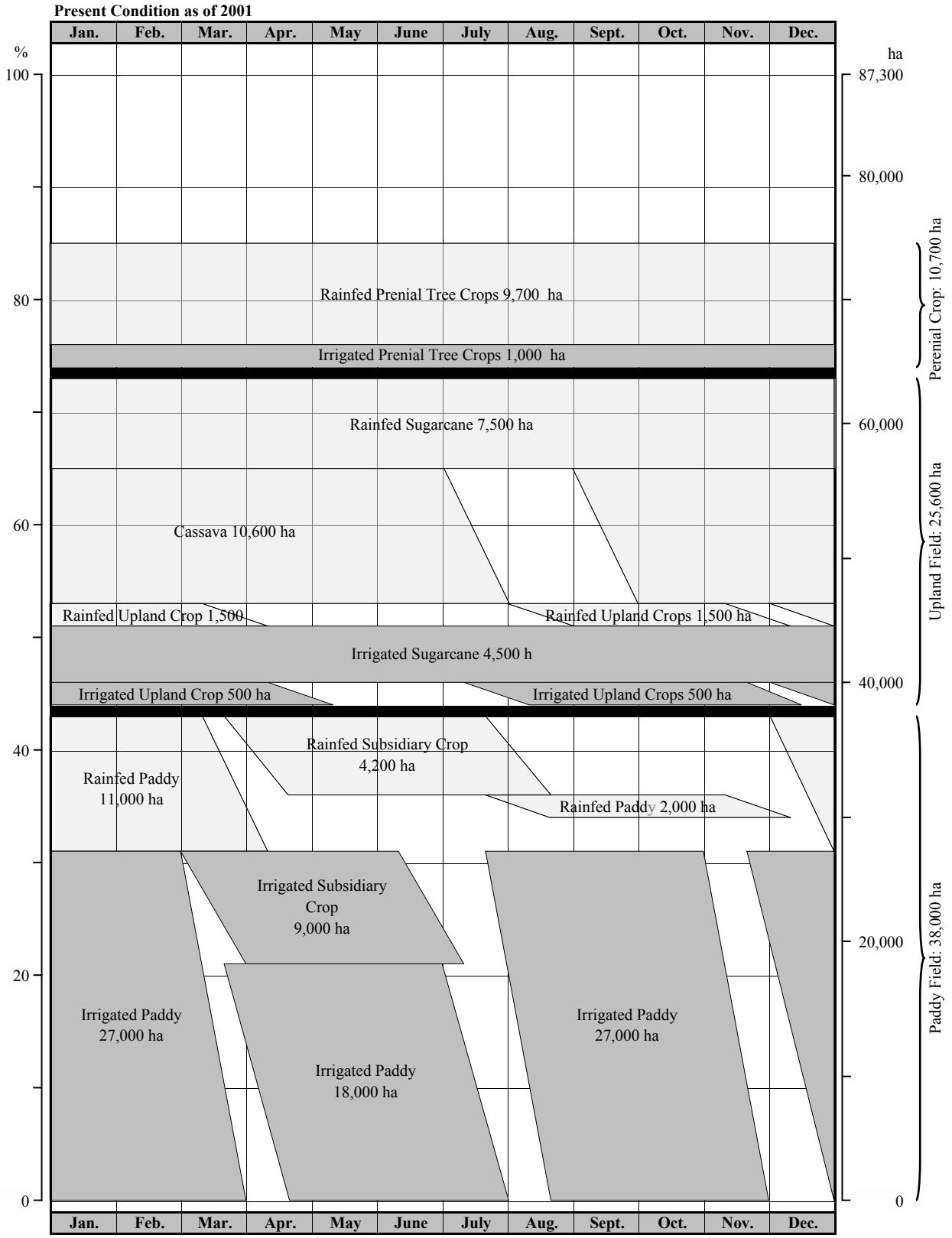

	Irrigated	Rainfed	Total
Paddy Crop Field	27,000 ha	11,000 ha	38,000 ha
Upland Crop Field	5,000 ha	19,600 ha	24,600 ha
Perenial Crop Field	1,000 ha	9,700 ha	10,700 ha
Total	**33,000 ha**	**40,300 ha**	**73,300 ha**

Figure 4.9 Present Cropping Pattern of Kone River Basin

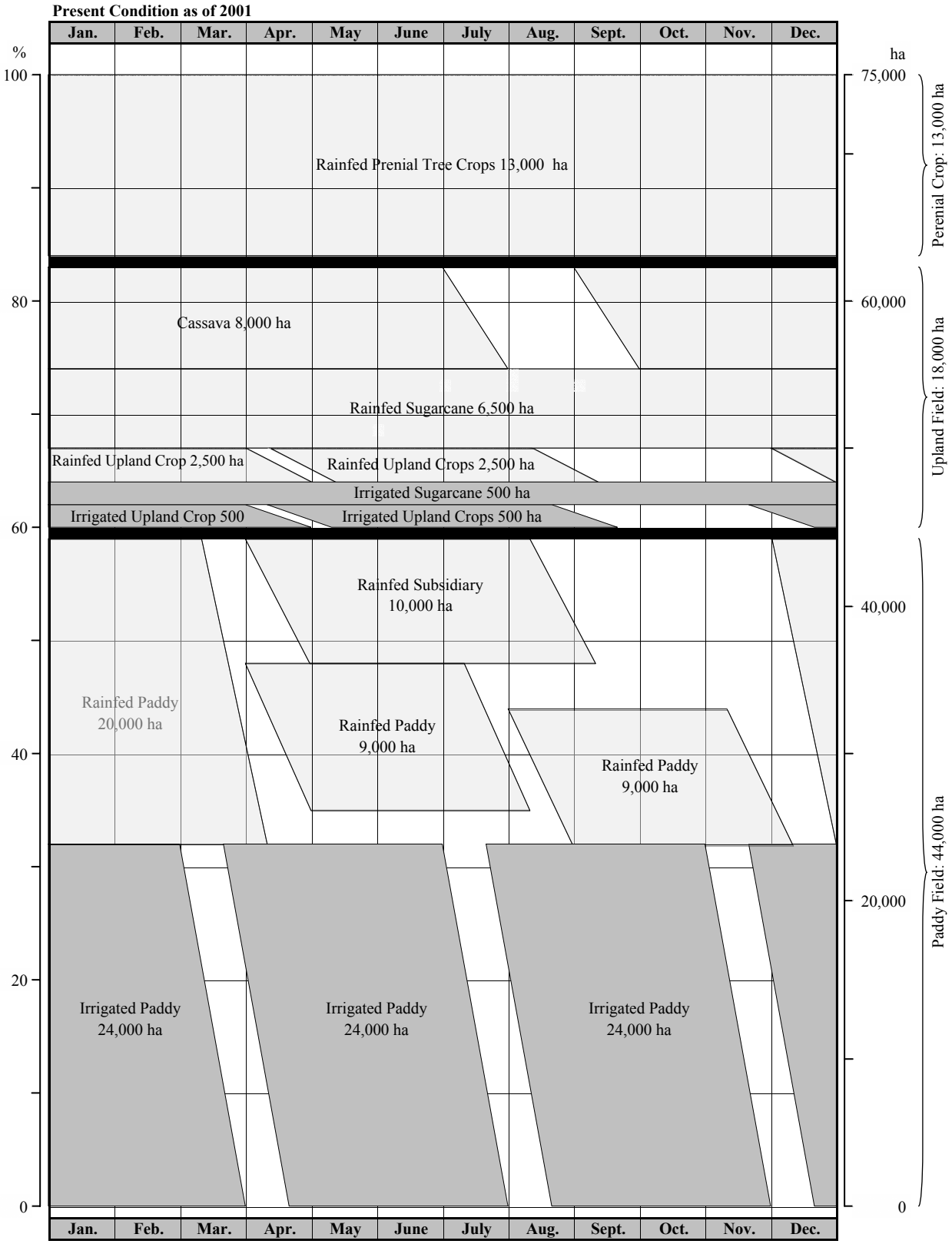

		Irrigated	Rainfed	Total
Rainfed Crop	Paddy Crop Field	24,000 ha	20,000 ha	44,000 ha
	Upland Crop Field	1,000 ha	17,000 ha	18,000 ha
Irrigated Crop	Perenial Crop Field	- ha	13,000 ha	13,000 ha
	Total	**25,000 ha**	**50,000 ha**	**75,000 ha**

Figure 4.10 Present Cropping Pattern of Ba River Basin

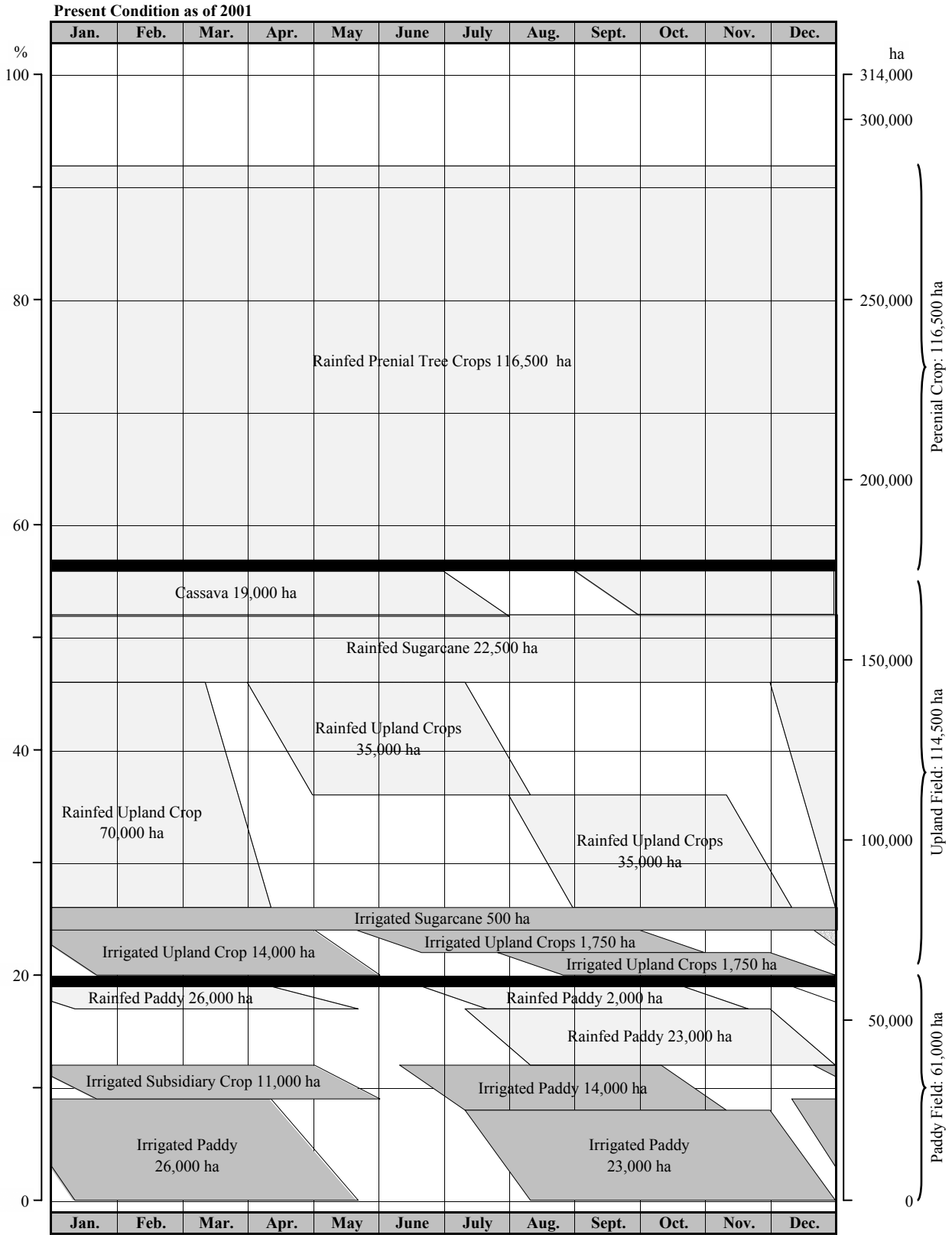

Rainfed Crop

Irrigated Crop

	Irrigated	Rainfed	Total
Paddy Crop Field	37,000 ha	24,000 ha	61,000 ha
Upland Crop Field	4,000 ha	101,500 ha	105,500 ha
Perenial Crop Field	- ha	116,500 ha	116,500 ha
Total	**41,000 ha**	**242,000 ha**	**283,000 ha**

Figure 4.11 Present Cropping Pattern of Sesan River Basin

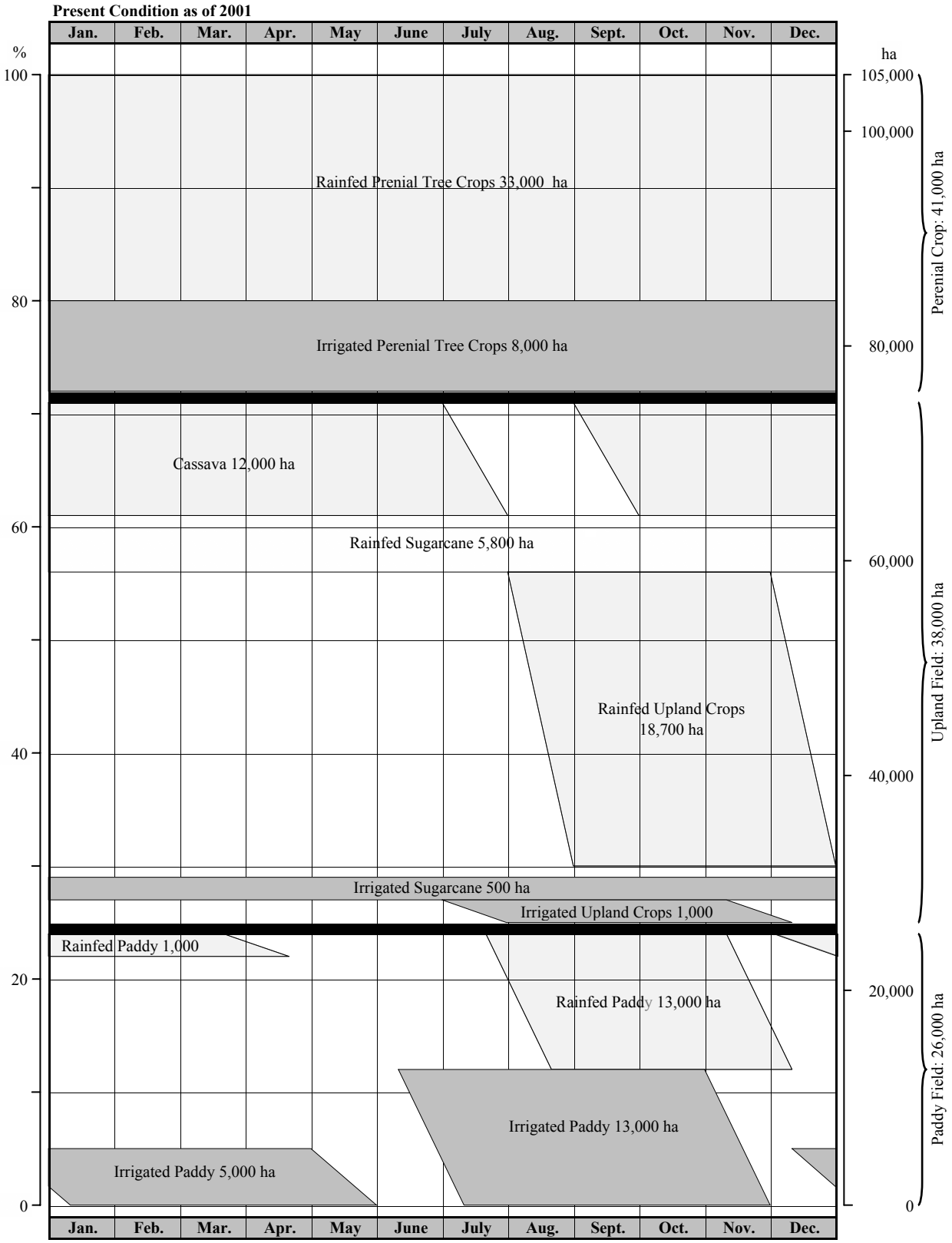

		Irrigated	Rainfed	Total
Rainfed Crop	Paddy Crop Field	13,000 ha	13,000 ha	26,000 ha
	Upland Crop Field	1,500 ha	36,500 ha	38,000 ha
Irrigated Crop	Perenial Crop Field	8,000 ha	33,000 ha	41,000 ha
	Total	**22,500 ha**	**82,500 ha**	**105,000 ha**