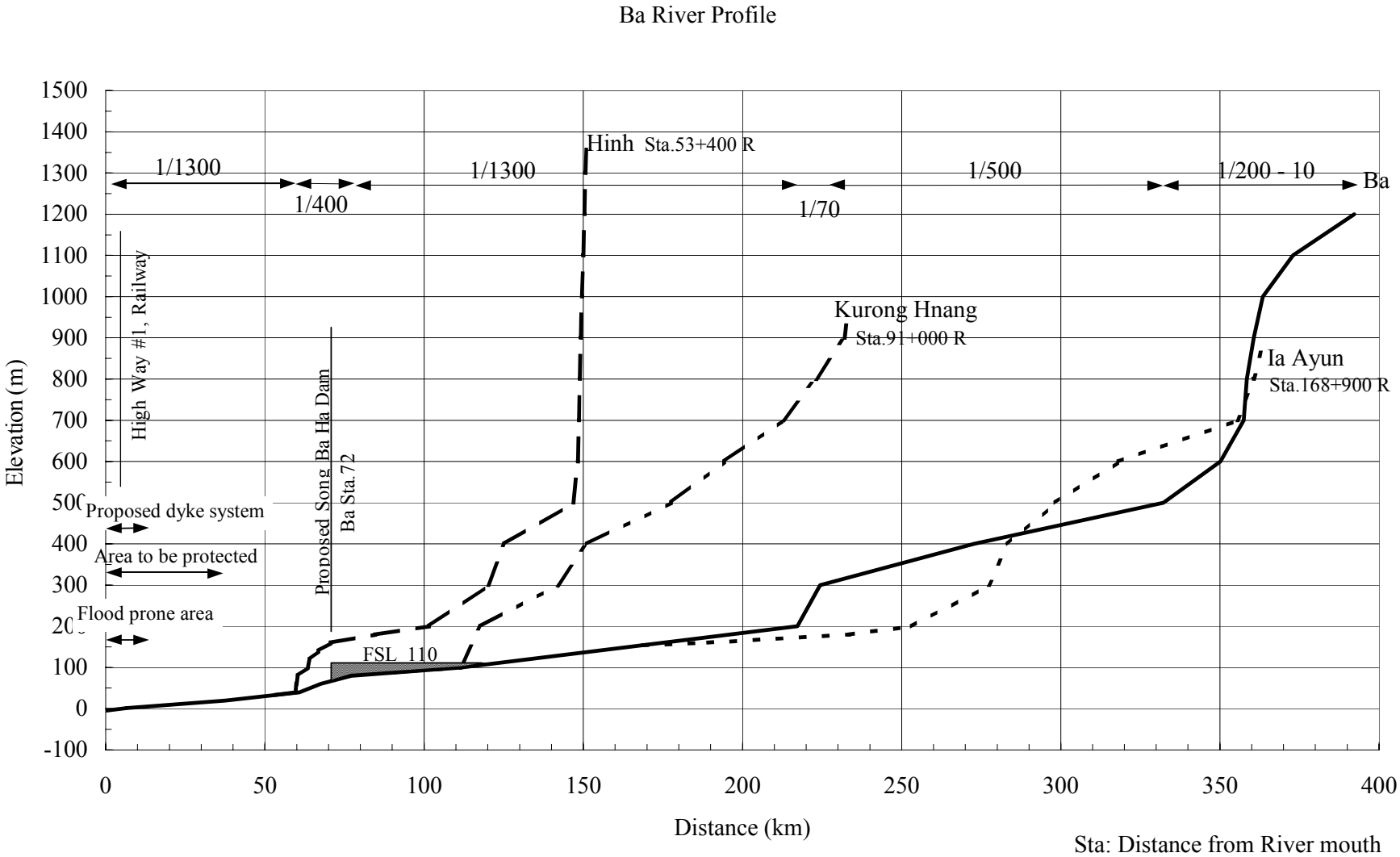


The Study on Nationwide Water Resources Development and Management in the Socialist Republic of Vietnam

JAPAN INTERNATIONAL COOPERATION AGENCY

**Figure 2.21**

**Longitudinal Profile of Ba River**

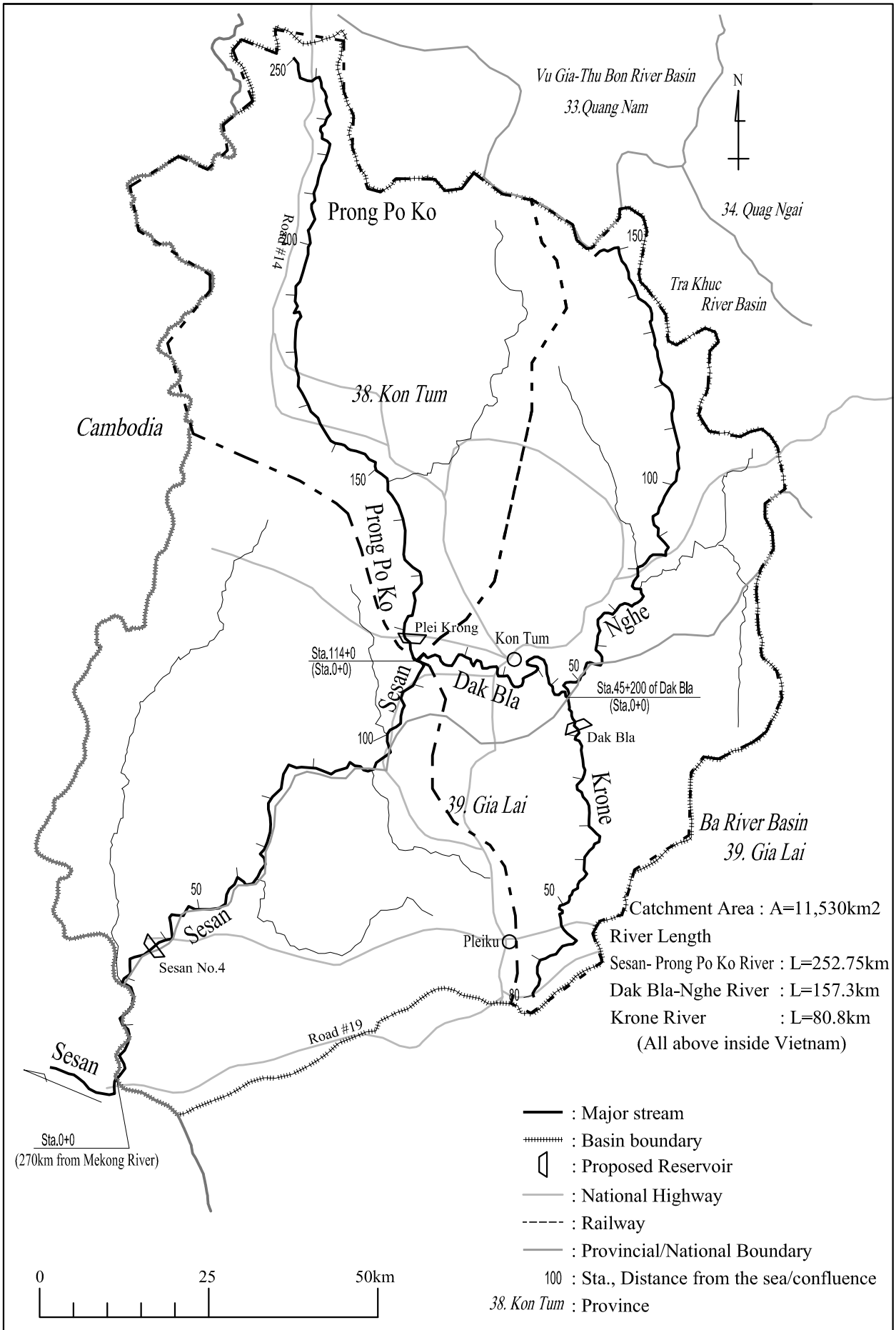


| | |
|---|---|
| The Study on Nationwide Water Resources Development and Management in the Socialist Republic of Vietnam | **Figure 2.22** **River System of Sesan River Basin** |
| JAPAN INTERNATIONAL COOPERATION AGENCY | |

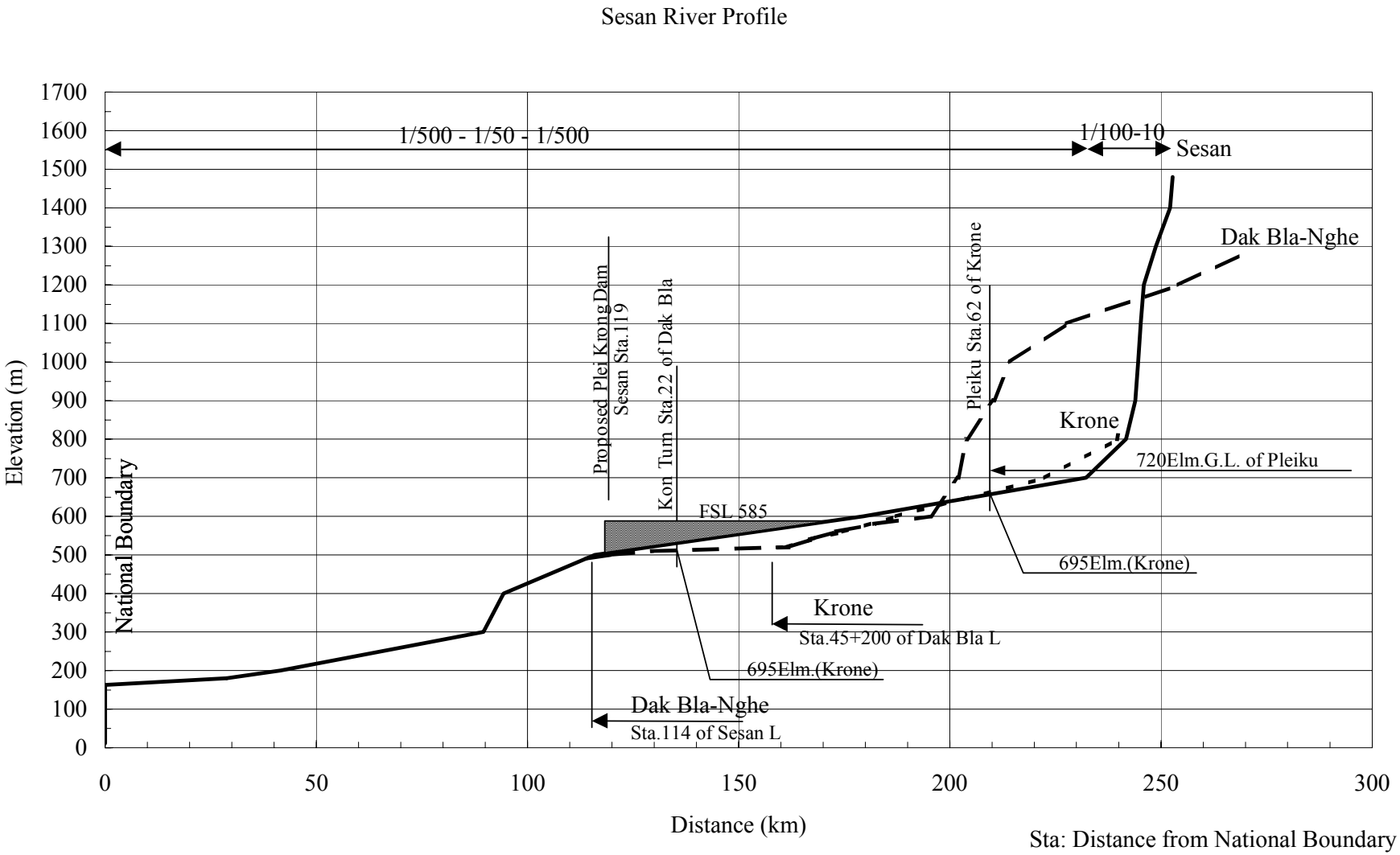


The Study on Nationwide Water Resources Development and Management in the Socialist Republic of Vietnam

JAPAN INTERNATIONAL COOPERATION AGENCY

**Figure 2.23**

**Longitudinal Profile of Sesan River**

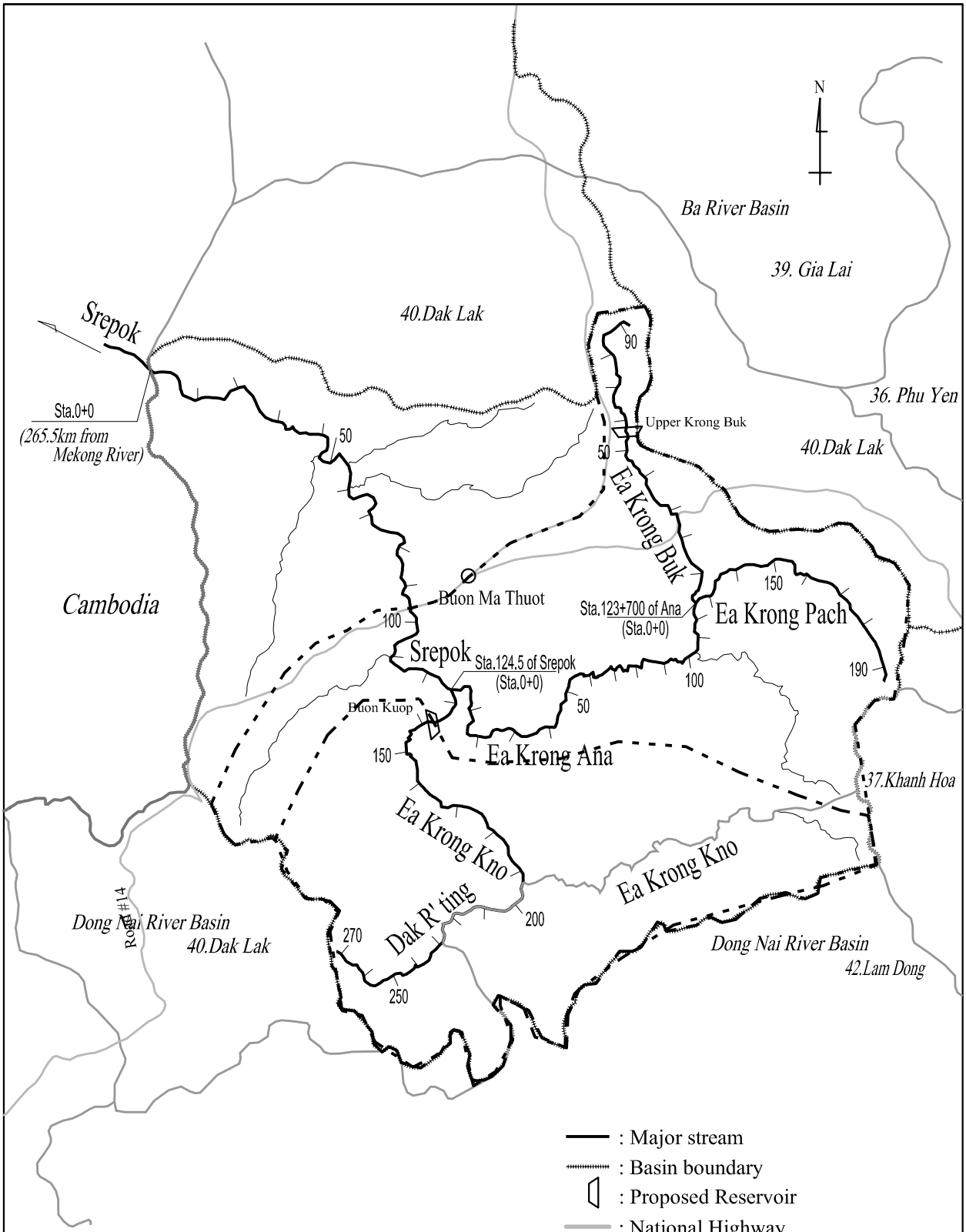


: Major stream
: Basin boundary
: Proposed Reservoir
: National Highway
: Railway
: Provincial/National Boundary
100 : Sta., Distance from the sea/confluence
*40.Dak Lak* : Province

0 25 50km

Catchment Area : A=12,030km2

River Length

Srepok-Ea Krong Kno-Dak R' ting River : L=273.15km

Ea Krong Ana-Ea Krong Pach River : L=203.4km

Ea Krong Buk River : L=99.2km

(All above inside Vietnam)

The Study on Nationwide Water Resources Development and Management in the Socialist Republic of Vietnam

**Figure 2.24**

**River System of Srepok River Basin**

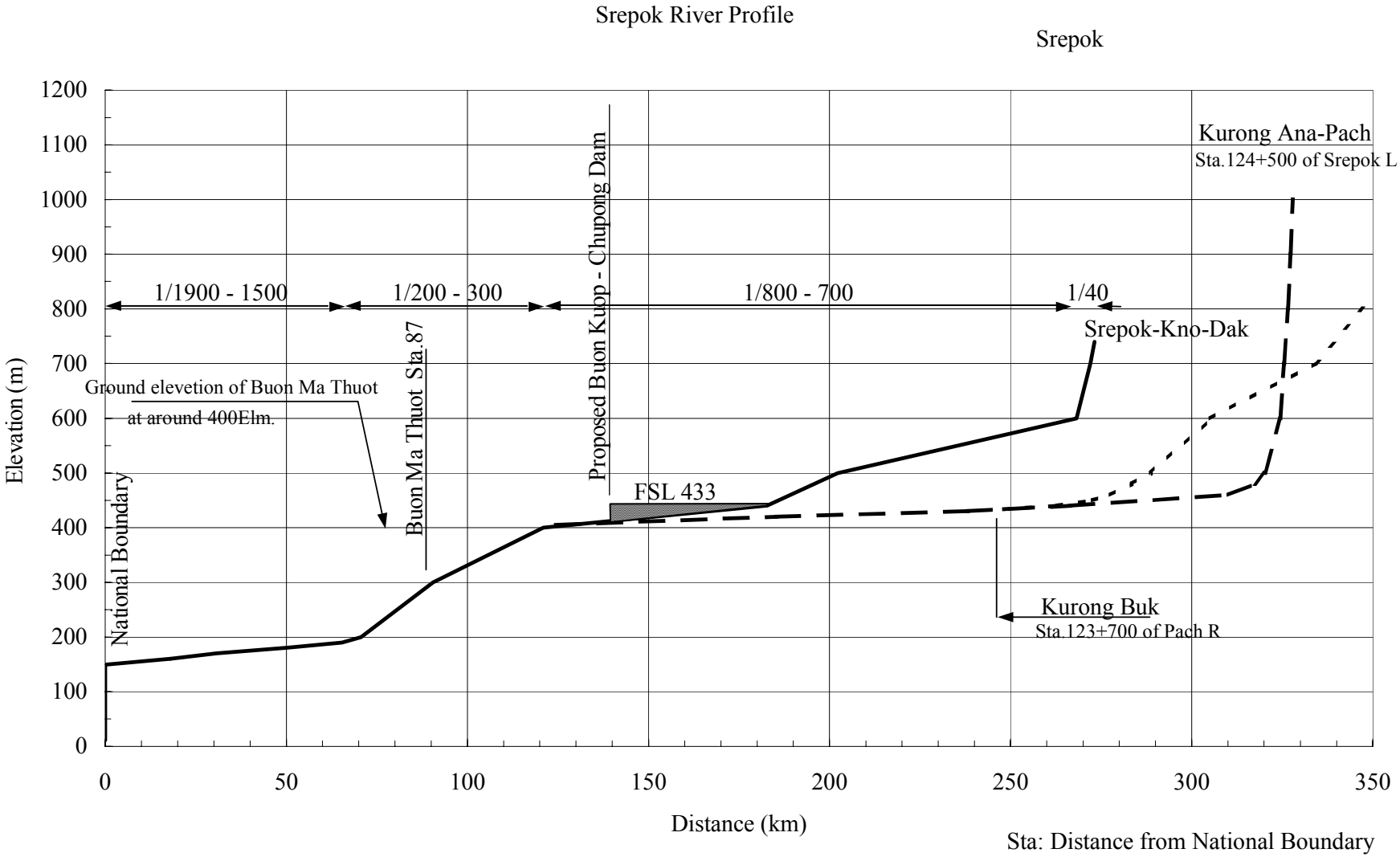


The Study on Nationwide Water Resources Development and Management in the Socialist Republic of Vietnam

JAPAN INTERNATIONAL COOPERATION AGENCY

**Figure 2.25**

**Longitudinal Profile of Srepok River**

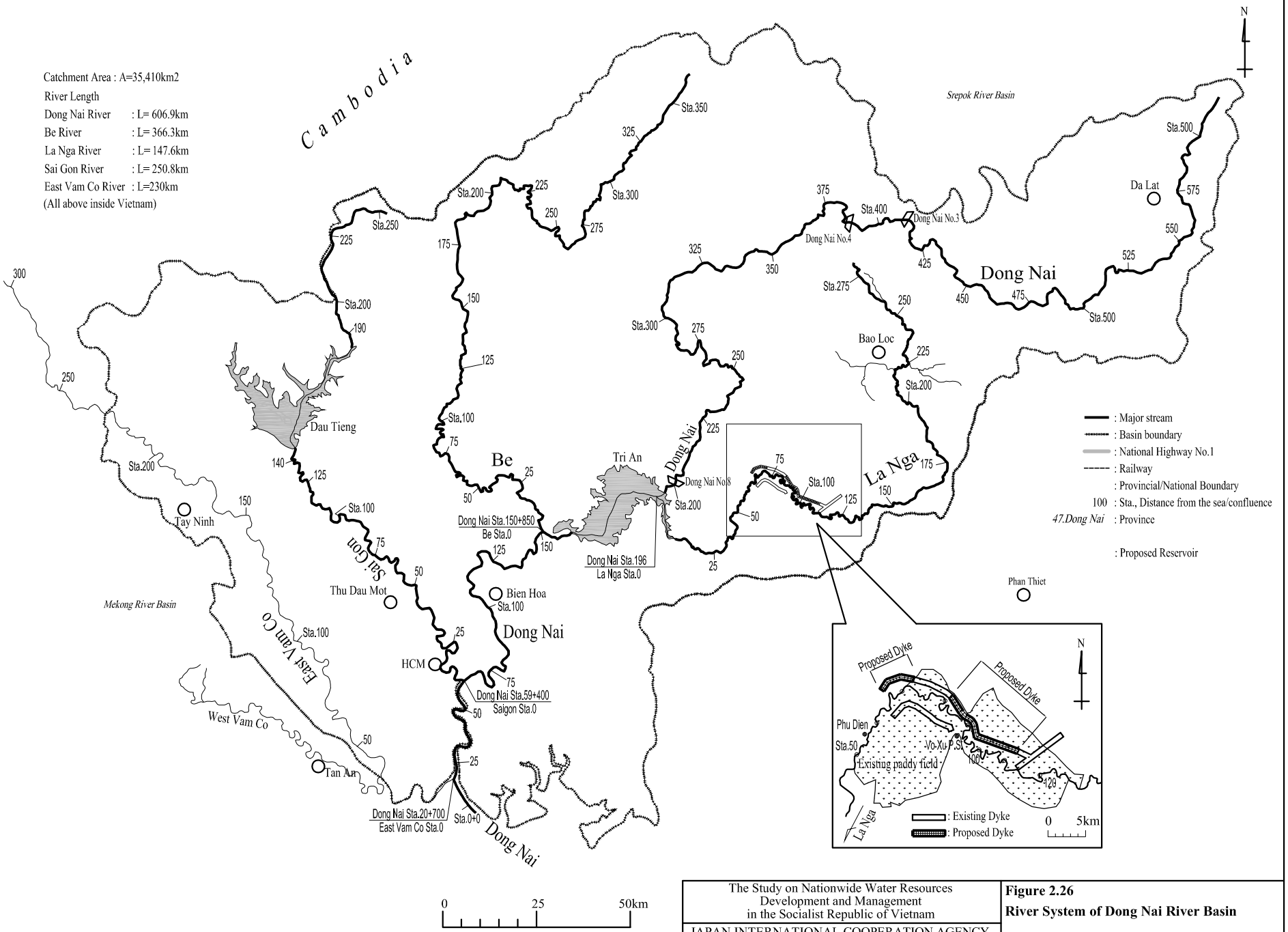


The Study on Nationwide Water Resources Development and Management in the Socialist Republic of Vietnam

JAPAN INTERNATIONAL COOPERATION AGENCY

**Figure 2.26**
**River System of Dong Nai River Basin**

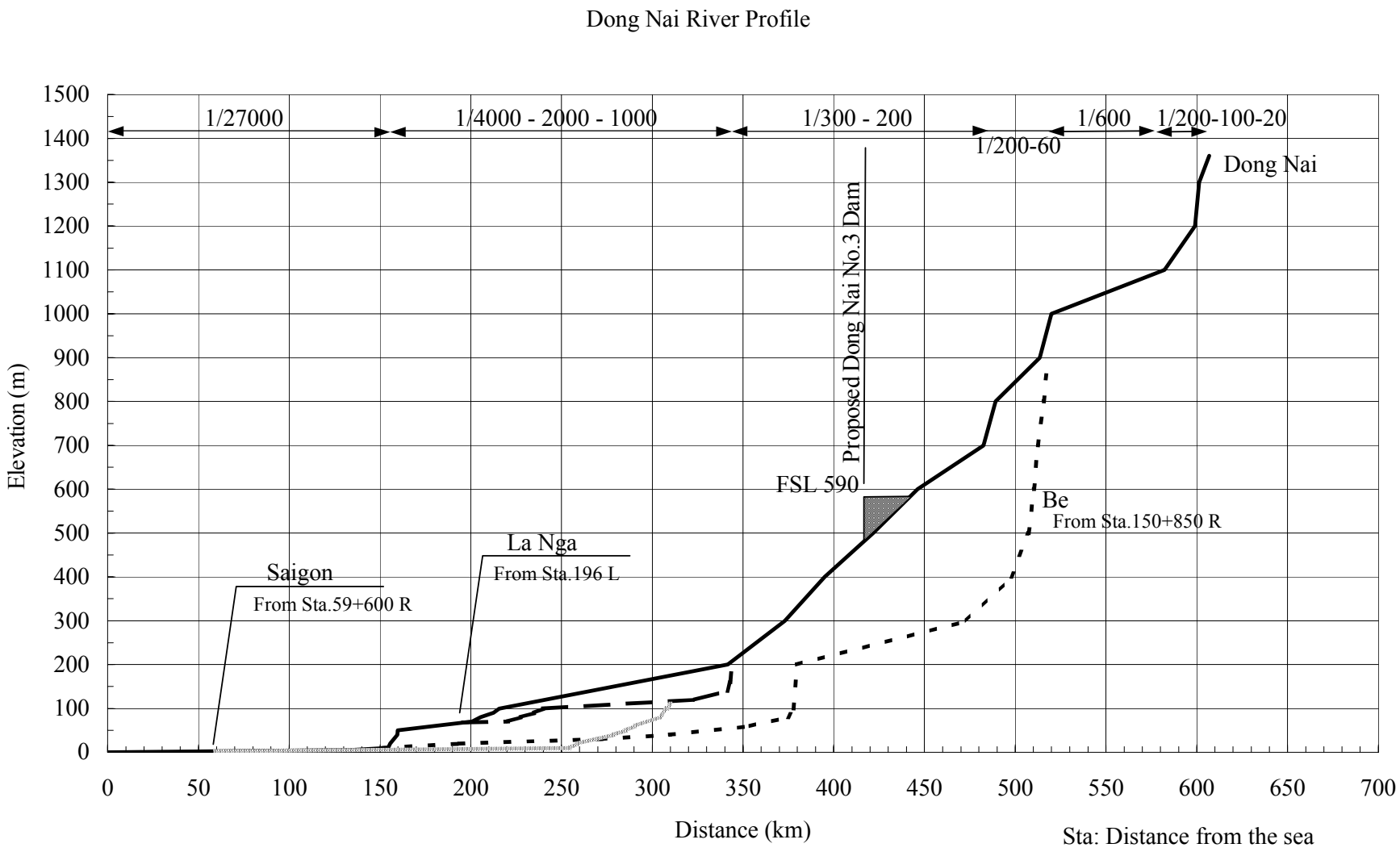


The Study on Nationwide Water Resources Development and Management in the Socialist Republic of Vietnam

JAPAN INTERNATIONAL COOPERATION AGENCY

**Figure 2.27**

**Longitudinal Profile of Dong Nai River**

The Study on Nationwide Water Resources Development and Management in the Socialist Republic of Vietnam

JAPAN INTERNATIONAL COOPERATION AGENCY

**Figure 3.1**
**Location Map**
**Bang Giang and Ky Cung River Basin**

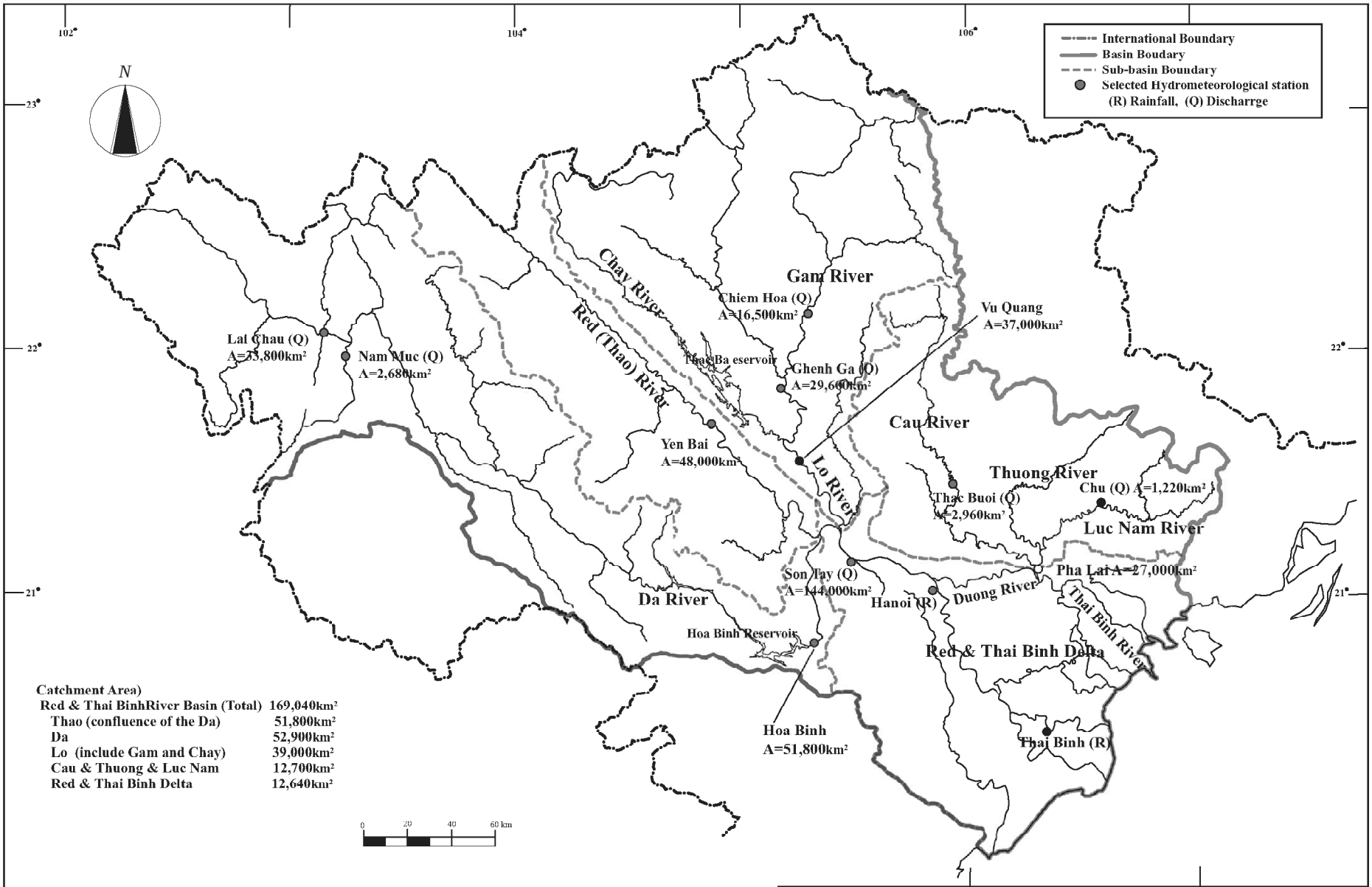


The Study on Nationwide Water Resources Development and Management in the Socialist Republic of Vietnam

JAPAN INTERNATIONAL COOPERATION AGENCY

**Figure 3.2**
**Location Map Red and Thai Binh River Basin**