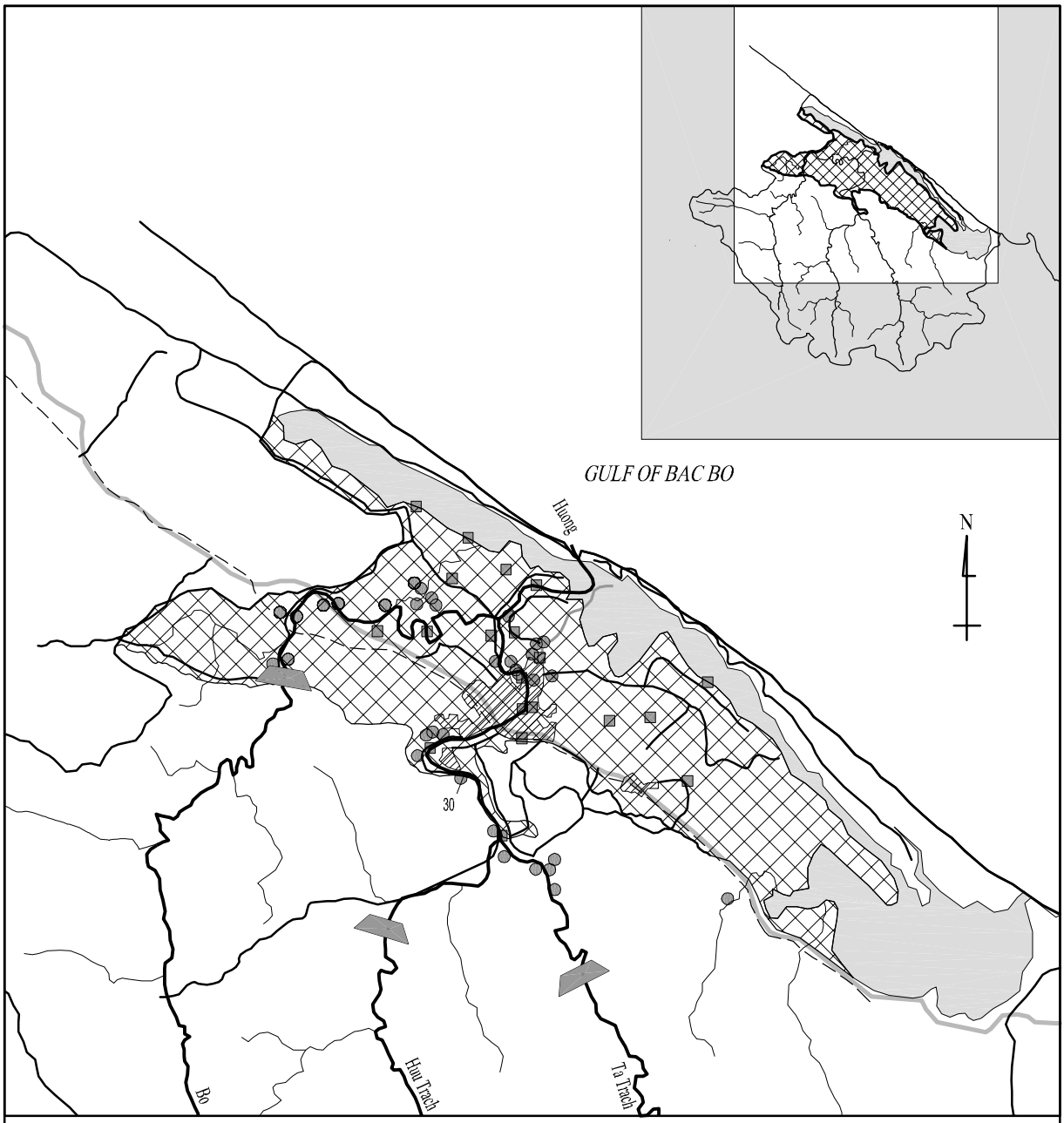

: Flood prone area*, A=536km2
(Note: Based on the topographic map of 1:50,000 scale)

: Reported damage in 1999
: Water level record in 1999
: National highway No.1
: Local road
: Railway

0 25 km

The Study on Nationwide Water Resources Development and Management in the Socialist Republic of Vietnam

JAPAN INTERNATIONAL COOPERATION AGENCY

図 **S2.4**

Huong 川流域洪水被害常襲地域

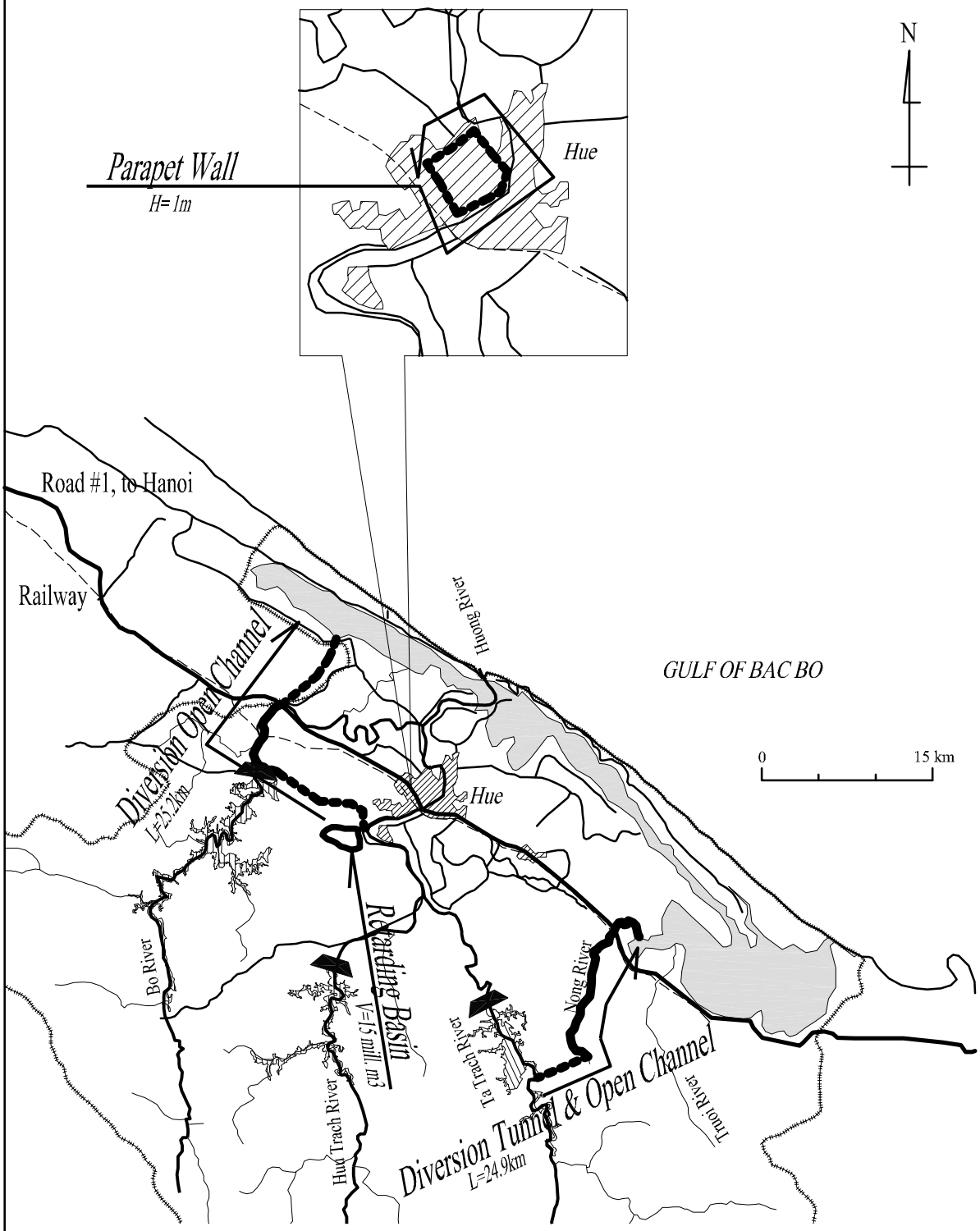

The Study on Nationwide Water Resources Development and Management in the Socialist Republic of Vietnam JAPAN INTERNATIONAL COOPERATION AGENCY	図 **S2 .5** 計画治水施設

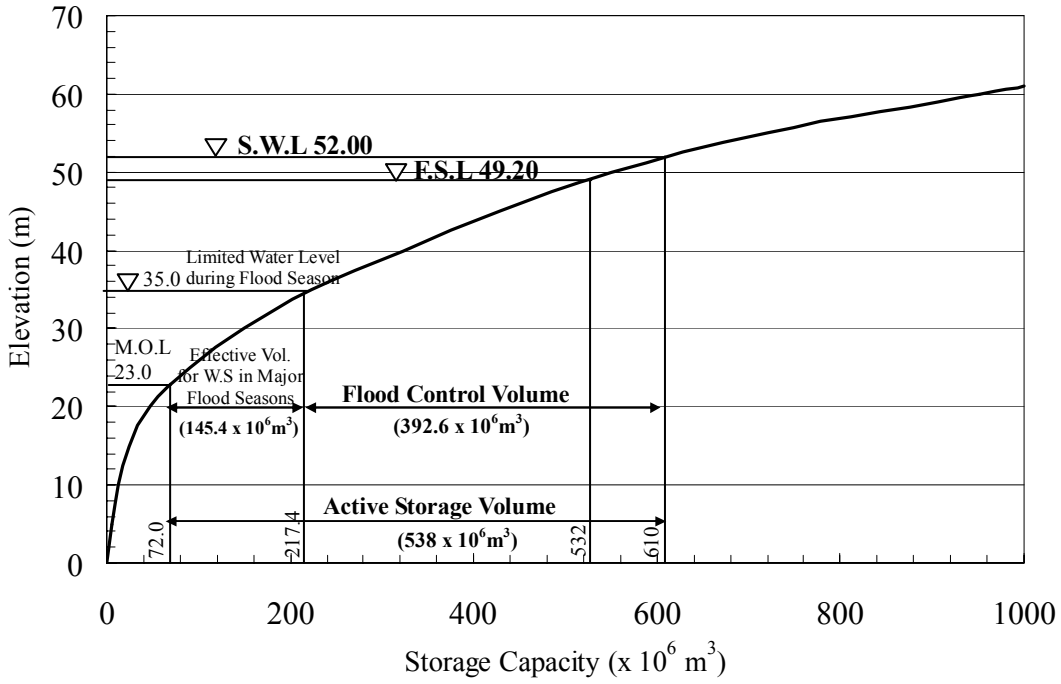

Elevation (H) and Storage Curve (V) of Ta Trach Reservoir

H (m)	0	5	10	15	20	25	30	35	40	45	50	55	60
V (x 10^6 m^3)	0.24	4.96	11.96	23.71	47.77	90.50	149.3	223.7	323.7	430	550.3	720	950.4

		F/S
Gross Storage	610 x 10^6 m^3	610 x 10^6 m^3
Dead Storage	72 x 10^6 m^3	72 x 10^6 m^3
Active Storage	538 x 10^6 m^3	538 x 10^6 m^3
Flood Control Vol.	392.6 x 10^6 m^3	388 x 10^6 m^3
Effective Vol. for Water Supply	460 x 10^6 m^3	348 x 10^6 m^3
Effective Vol. for Water Use in Major Flood Season (from Sep.1 to Nov. 30)	145.4 x 10^6 m^3	145.4 x 10^6 m^3
Dam Crest EL.	55.0 m	55.0 m

The Study on Nationwide Water Resources Development and Management in the Socialist Republic of Vietnam JAPAN INTERNATIONAL COOPERATION AGENCY	図 **S2.6** **Ta Trach 貯水池水位･貯流量曲線**

Storage Curve of Huu Trach Reservoir

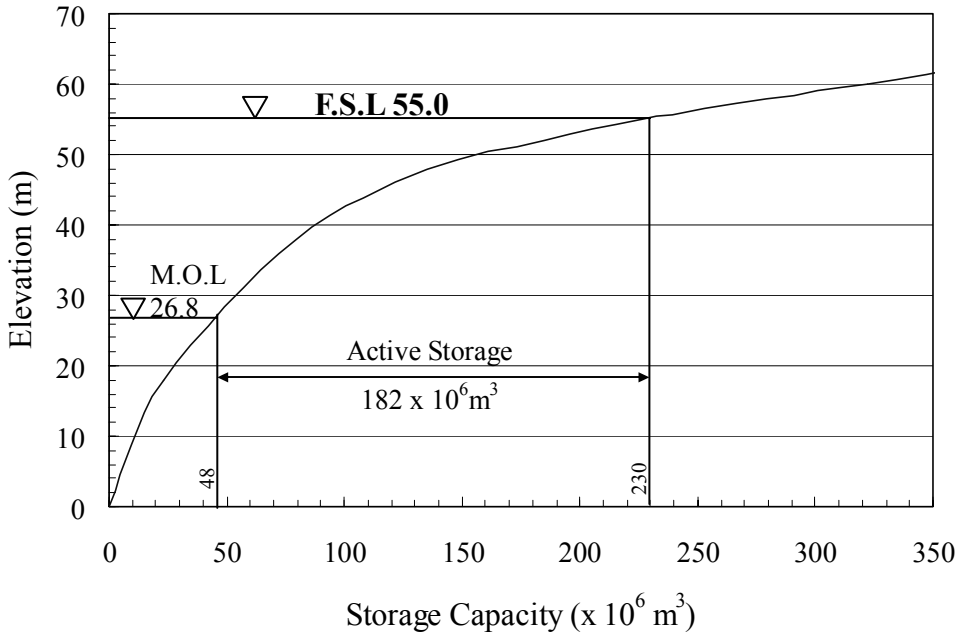

Height and Volume Curve of Huu Trach Reservoir

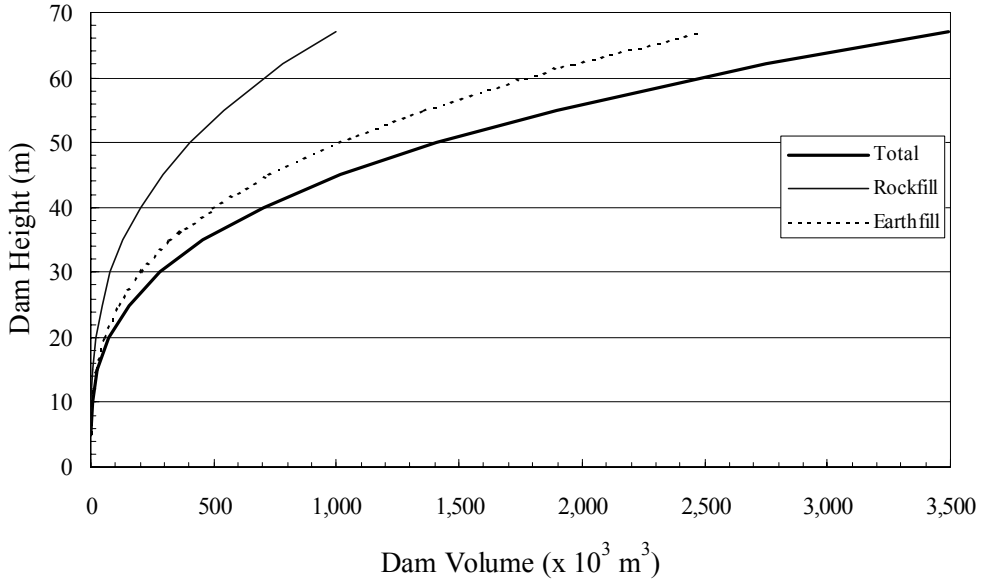

The Study on Nationwide Water Resources Development and Management in the Socialist Republic of Vietnam JAPAN INTERNATIONAL COOPERATION AGENCY	図 **S2.7** **Huu Trach** 貯水池水位･貯流量曲線

Storage Curve of Co Bi Dam, Bo river

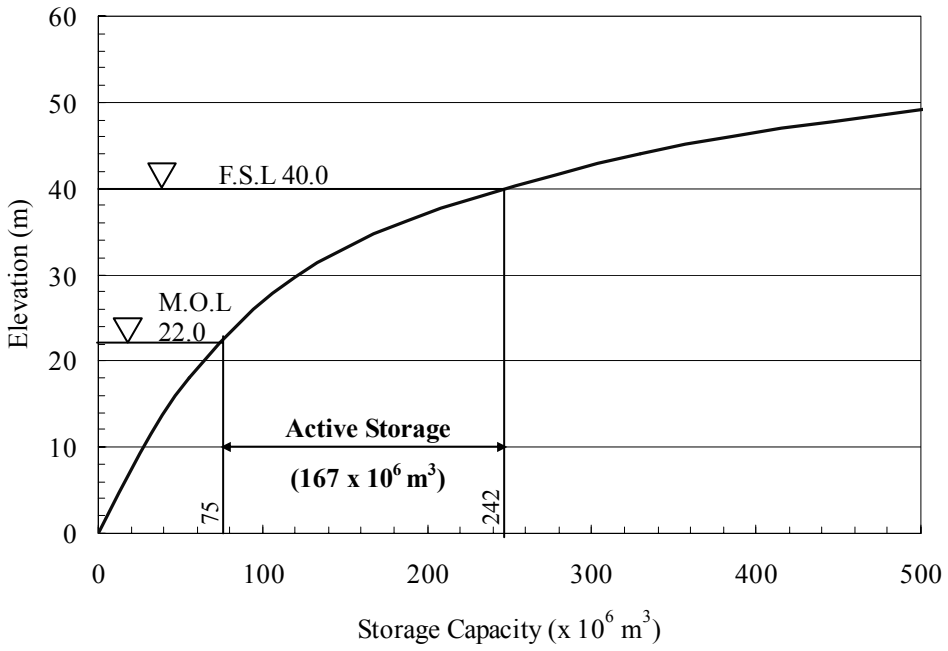

Height and Volume Curve of Co Bi Dam

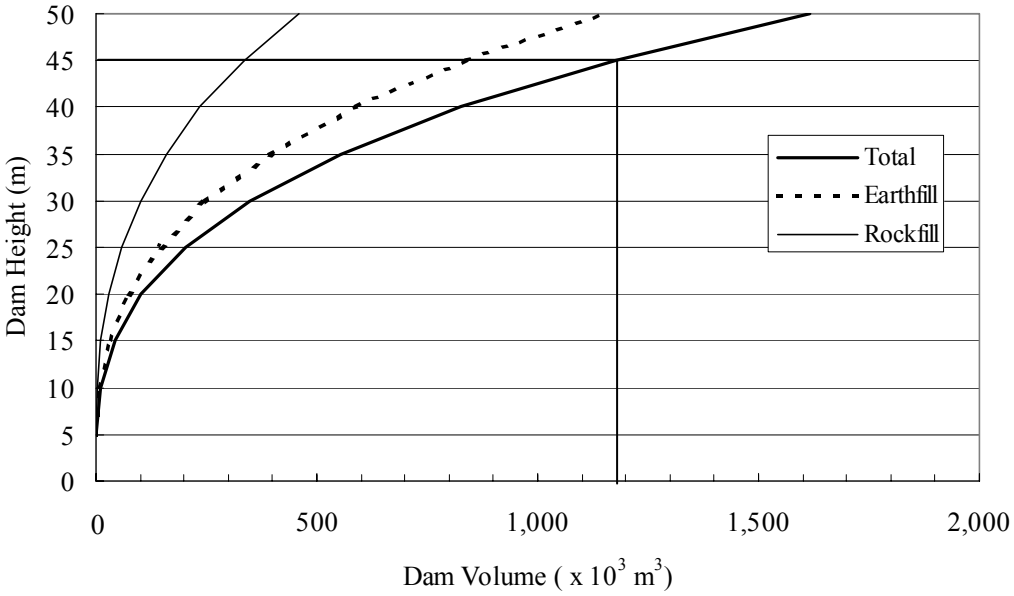

The Study on Nationwide Water Resources Development and Management in the Socialist Republic of Vietnam JAPAN INTERNATIONAL COOPERATION AGENCY	図 **S2.8** **Co Bi** 貯水池水位・貯流量曲線

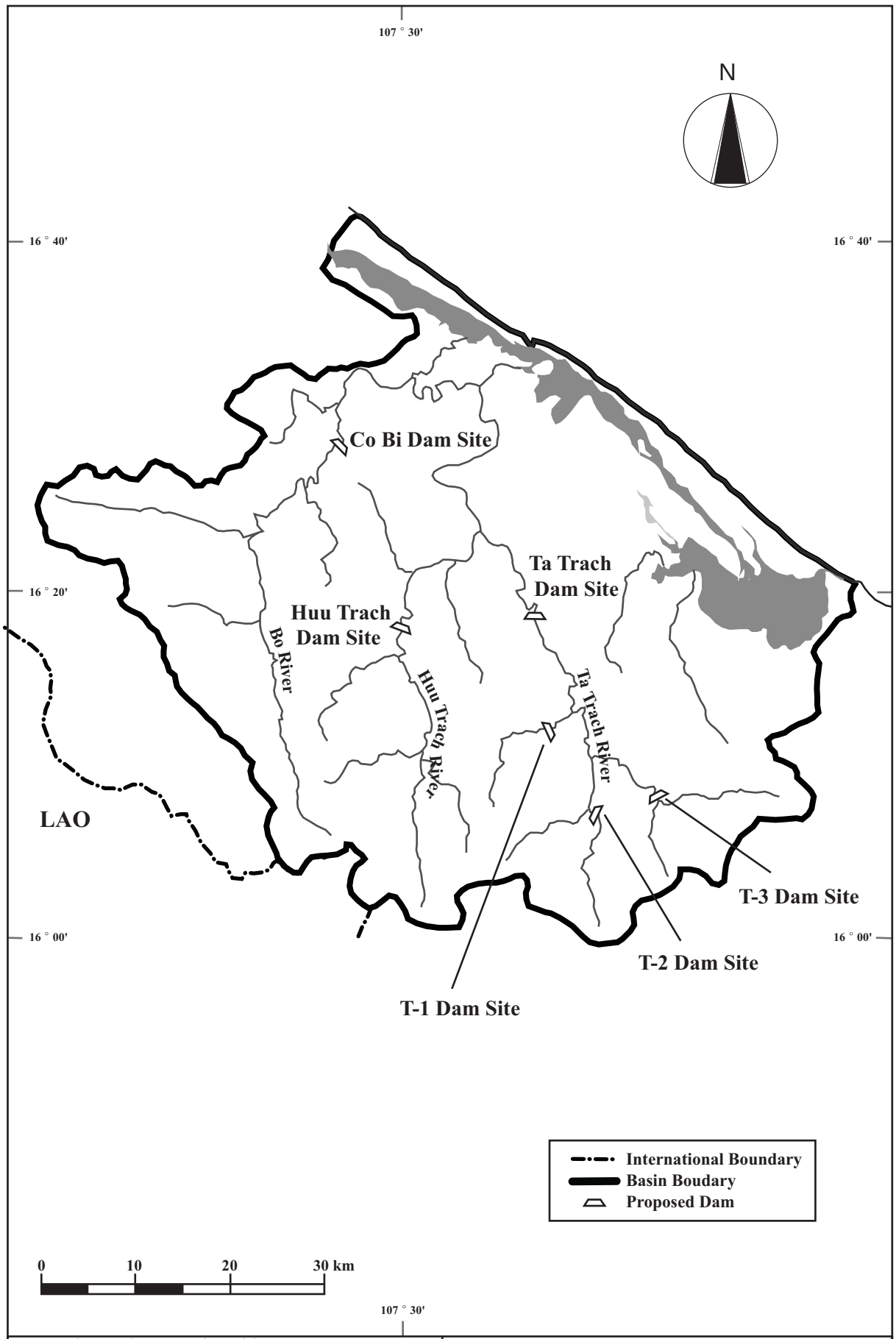

The Study on Nationwide Water Resources Development and Management in the Socialist Republic of Vietnam

JAPAN INTERNATIONAL COOPERATION AGENCY

図 **S2.9**

Ta Trach ダム上流域ダム計画地点

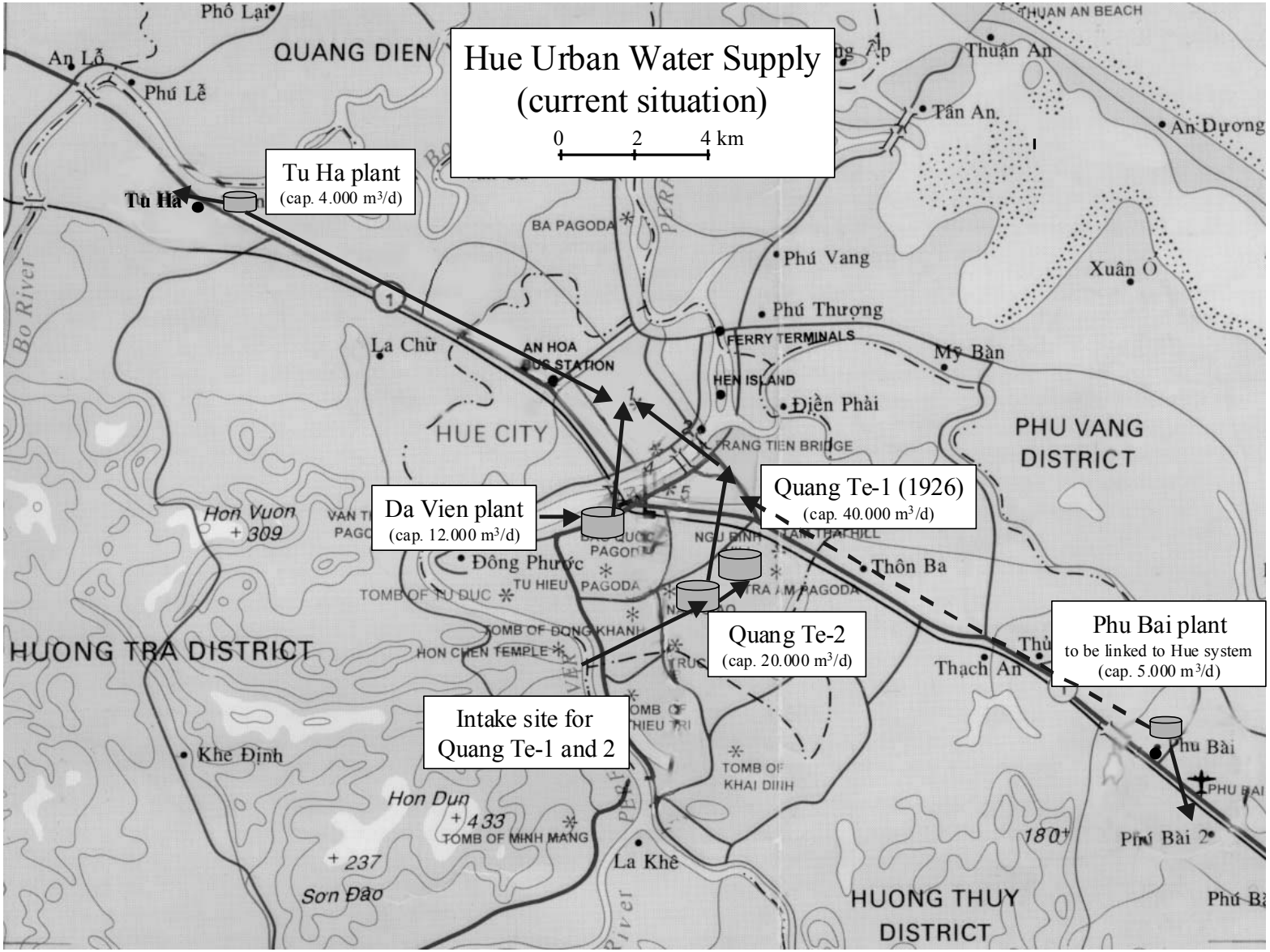

The Study on Nationwide Water Resources Development and Management in the Socialist Republic of Vietnam

JAPAN INTERNATIONAL COOPERATION AGENCY

図 S2.10

上工水供給施設の概略配置図

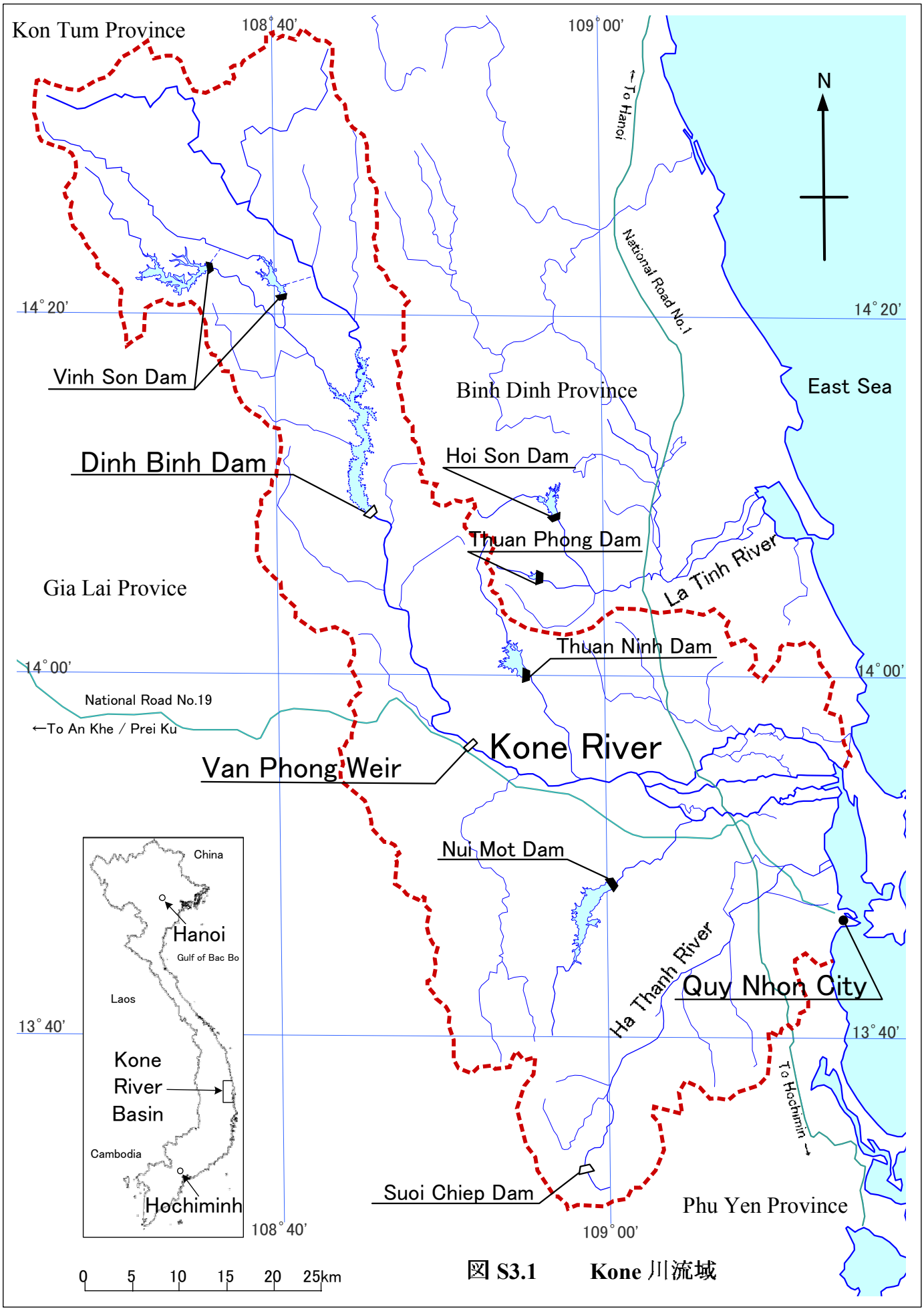

図 S3.1　　Kone 川流域

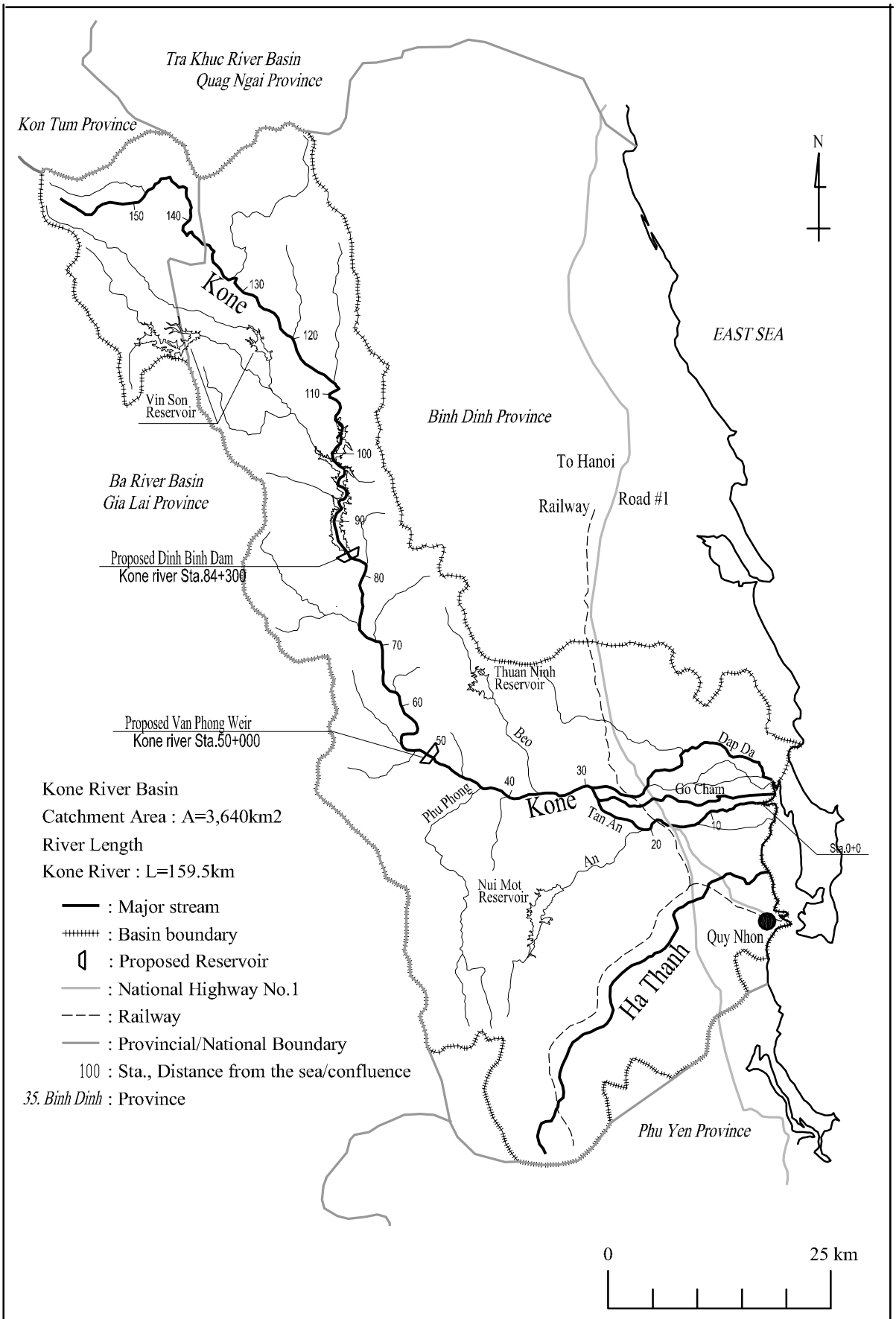

The Study on Nationwide Water Resources Development and Management in the Socialist Republic of Vietnam

JAPAN INTERNATIONAL COOPERATION AGENCY

図 **S3.2**

Kone 川河川システム

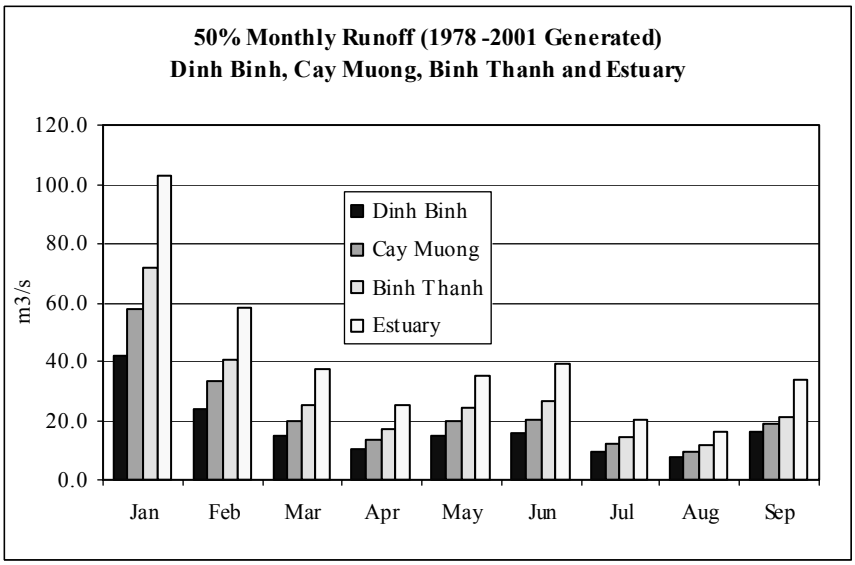

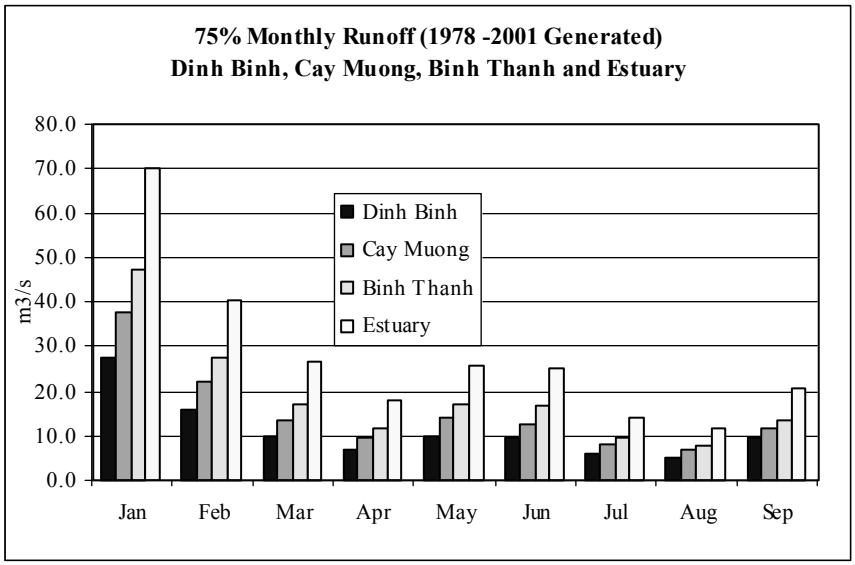

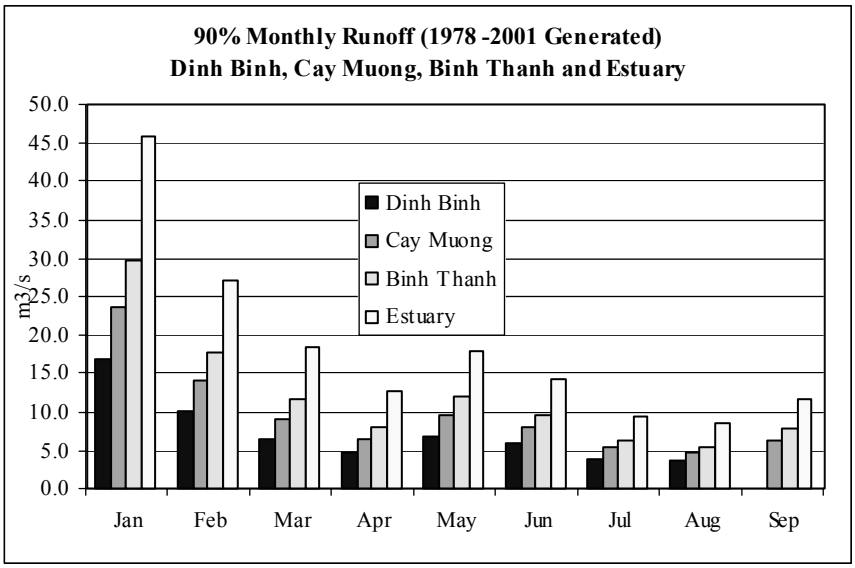

図 S3.3　　月流量 (1978-2001 計算値) : Dinh Binh, Cay Muong, Binh Thanh, 河口

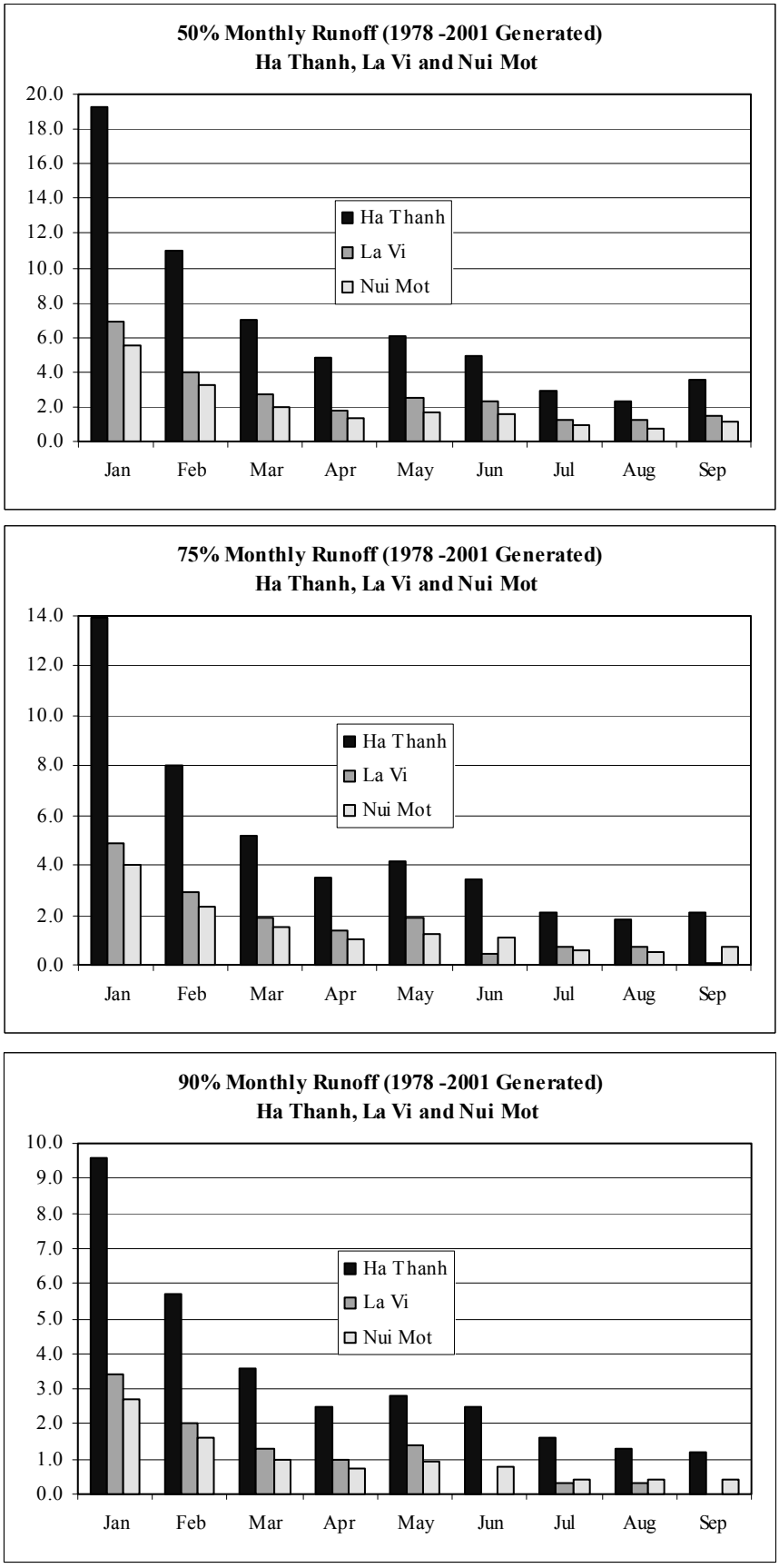

図 S3.4　　月流量 (1978-2001 計算値) : Ha Thanh, La Vi, Nui Mot