



Annex I4.2.4 Potential Irrigation and Swamp Area in Sub-Basins (Technical Irrigation)

(Unit: ha)

Sub-Basin	OKU	OKI	Muaraenim	Lahat	MURA	MUBA	Palembang	Rejang L.	Total
Musi1	0	0	0	3,000	0	0	0	2,000	5,000
Musi2	0	0	0	0	0	0	0	0	0
Musi3	0	0	0	0	1,025	0	0	0	1,025
Kelingi	0	0	0	0	10,163	0	0	0	10,163
Semangus	0	0	0	0	1,749	0	0	0	1,749
Lakitan1	0	0	0	0	13,950	0	0	0	13,950
Lakitan2	0	0	0	0	479	0	0	0	479
Musi4	0	0	0	0	356	0	0	0	356
Rawas1	0	0	0	0	3,590	0	0	0	3,590
Rawas2	0	0	0	0	2,367	0	0	0	2,367
Musi5	0	0	0	0	0	0	0	0	0
Harileko	0	0	0	0	257	0	0	0	257
Musi6	0	0	0	0	0	0	0	0	0
Lematan1	0	0	0	0	0	0	0	0	0
Lematan2	0	0	0	0	0	0	0	0	0
Musi7	0	346	0	0	0	0	0	0	346
Ogan1	16,212	258	0	0	0	0	0	0	16,470
Ogan2	0	2,262	0	0	0	0	0	0	2,262
Komering1	63,058	0	0	0	0	0	0	0	63,058
Komering2	13,066	2,674	0	0	0	0	0	0	15,740
Musi8	0	0	0	0	0	0	0	0	0
Padang	0	701	0	0	0	0	0	0	701
Total	92,336	6,241	0	3,000	33,936	0	0	2,000	137,513

Note)

-  : Double Cropping
 : Single Cropping

Annex I4.2.4 Potential Irrigation and Swamp Area in Sub-Basins (Semi Technical Irrigation)

(Unit: ha)

Sub-Basin	OKU	OKI	Muaraenim	Lahat	MURA	MUBA	Palembang	Rejang L.	Total
Musi1	0	0	0	2,573	0	0	0	2,209	4,782
Musi2	0	0	0	5,568	0	0	0	0	5,568
Musi3	0	0	0	0	732	0	0	0	732
Kelingi	0	0	0	486	355	0	0	1,392	2,233
Semangus	0	0	0	1,321	1,249	0	0	0	2,570
Lakitan1	0	0	0	0	1,656	0	0	0	1,656
Lakitan2	0	0	0	0	342	0	0	0	342
Musi4	0	0	0	0	254	0	0	0	254
Rawas1	0	0	0	0	2,565	0	0	0	2,565
Rawas2	0	0	0	0	1,691	0	0	0	1,691
Musi5	0	0	0	0	0	0	0	0	0
Harileko	0	0	0	0	184	0	0	0	184
Musi6	0	0	386	0	0	0	0	0	386
Lematan1	0	0	540	9,522	0	0	0	0	10,062
Lematan2	0	0	1,088	870	0	0	0	0	1,958
Musi7	0	0	240	0	0	0	0	0	240
Ogan1	813	0	26	0	0	0	0	0	839
Ogan2	0	0	720	0	0	0	0	0	720
Komeriing1	0	0	0	0	0	0	0	0	0
Komeriing2	3,275	0	0	0	0	0	0	0	3,275
Musi8	0	0	0	0	0	0	0	0	0
Padang	0	0	0	0	0	0	0	0	0
Total	4,088	0	3,000	20,340	9,028	0	0	3,601	40,057

Note)

	: Double Cropping
--	-------------------


	: Single Cropping
--	-------------------


Annex I4.2.4 Potential Irrigation and Swamp Area in Sub-Basins (Simple Irrigation)

(Unit: ha)

Sub-Basin	OKU	OKI	Muaraenim	Lahat	MURA	MUBA	Palembang	Rejang L.	Total
Musi1	0	0	0	400	0	0	0	343	743
Musi2	0	0	0	865	0	0	0	0	865
Musi3	0	0	0	0	850	0	0	0	850
Kelingi	0	0	0	84	412	0	0	240	736
Semangus	0	0	0	228	1,450	0	0	0	1,678
Lakitan1	0	0	0	0	1,922	0	0	0	1,922
Lakitan2	0	0	0	0	397	0	0	0	397
Musi4	0	0	0	0	295	0	0	0	295
Rawas1	0	0	0	0	2,977	0	0	0	2,977
Rawas2	0	0	0	0	1,963	0	0	0	1,963
Musi5	0	0	0	0	0	0	0	0	0
Harileko	0	0	0	0	213	0	0	0	213
Musi6	0	0	495	0	0	0	0	0	495
Lematan1	0	0	347	822	0	0	0	0	1,169
Lematan2	0	0	1,396	150	0	0	0	0	1,546
Musi7	0	0	308	0	0	0	0	0	308
Ogan1	244	0	33	0	0	0	0	0	277
Ogan2	0	0	924	0	0	0	0	0	924
Komering1	0	0	0	0	0	0	0	0	0
Komering2	982	0	0	0	0	0	0	0	982
Musi8	0	0	0	0	0	0	0	0	0
Padang	0	0	0	0	0	0	0	0	0
Total	1,226	0	3,503	2,549	10,479	0	0	583	18,340

Note)

 : Double Cropping

 : Single Cropping

Annex I4.2.4 Potential Irrigation and Swamp Area in Sub-Basins (Communal Irrigation)

(Unit: ha)

Sub-Basin	OKU	OKI	Muaraenim	Lahat	MURA	MUBA	Palembang	Rejang L.	Total
Musi1	0	0	0	6,811	0	0	0	5,848	12,659
Musi2	0	0	0	14,742	0	0	0	0	14,742
Musi3	0	0	0	0	2,000	0	0	0	2,000
Kelingi	0	0	0	1,428	969	0	0	4,097	6,494
Semangus	0	0	0	3,886	3,412	0	0	0	7,298
Lakitan1	0	0	0	0	4,522	0	0	0	4,522
Lakitan2	0	0	0	0	934	0	0	0	934
Musi4	0	0	0	0	695	0	0	0	695
Rawas1	0	0	0	0	7,006	0	0	0	7,006
Rawas2	0	0	0	0	4,618	0	0	0	4,618
Musi5	0	0	0	0	0	0	0	0	0
Harileko	0	0	0	0	502	0	0	0	502
Musi6	0	0	2,325	0	0	0	0	0	2,325
Lematan1	0	0	1,629	14,006	0	0	0	0	15,635
Lematan2	0	0	6,559	2,559	0	0	0	0	9,118
Musi7	0	0	1,447	0	0	0	0	0	1,447
Ogan1	2,442	0	156	0	0	0	0	0	2,598
Ogan2	0	0	4,343	0	0	0	0	0	4,343
Komering1	0	0	0	0	0	0	0	0	0
Komering2	9,843	0	0	0	0	0	0	0	9,843
Musi8	0	0	0	0	0	0	0	0	0
Padang	0	0	0	0	0	0	0	0	0
Total	12,285	0	16,459	43,432	24,658	0	0	9,945	106,779

Note)

	: Double Cropping
--	-------------------



	: Single Cropping
--	-------------------

Annex I4.2.4 Potential Irrigation and Swamp Area in Sub-Basins (Non-tidal)

(Unit: ha)

Sub-Basin	OKU	OKI	Muaraenim	Lahat	MURA	MUBA	Palembang	Rejang L.	Total
Musi1	0	0	0	0	0	0	0	0	0
Musi2	0	0	0	0	0	0	0	0	0
Musi3	0	0	0	0	0	0	0	0	0
Kelingi	0	0	0	0	0	0	0	0	0
Semangus	0	0	0	0	0	360	0	0	360
Lakitan1	0	0	0	0	0	0	0	0	0
Lakitan2	0	0	0	0	0	0	0	0	0
Musi4	0	0	0	0	0	821	0	0	821
Rawas1	0	0	0	0	0	0	0	0	0
Rawas2	0	0	0	0	0	538	0	0	538
Musi5	0	0	0	0	0	9,677	0	0	9,677
Harileko	0	0	0	0	0	13,595	0	0	13,595
Musi6	0	0	14,707	0	0	1,994	0	0	16,701
Lematan1	0	0	10,301	0	0	0	0	0	10,301
Lematan2	0	0	41,487	0	0	0	0	0	41,487
Musi7	0	2,464	9,151	0	0	2,288	422	0	14,325
Ogan1	7,077	367	984	0	0	0	0	0	8,428
Ogan2	0	16,095	27,467	0	0	0	0	0	43,562
Komering1	0	0	0	0	0	0	0	0	0
Komering2	28,520	19,023	0	0	0	635	0	0	48,178
Musi8	0	0	0	0	0	9,704	293	0	9,997
Padang	0	4,990	0	0	0	7,191	0	0	12,181
Total	35,597	42,939	104,097	0	0	46,803	715	0	230,151

Note)

	: Double Cropping
	: Single Cropping

Annex I4.2.4 Potential Irrigation and Swamp Area in Sub-Basins (Tidal)

(Unit: ha)

Sub-Basin	OKU	OKI	Muaraenim	Lahat	MURA	MUBA	Palembang	Rejang L.	Total
Musi1	0	0	0	0	0	0	0	0	0
Musi2	0	0	0	0	0	0	0	0	0
Musi3	0	0	0	0	0	0	0	0	0
Kelingi	0	0	0	0	0	0	0	0	0
Semangus	0	0	0	0	0	1,206	0	0	1,206
Lakitan1	0	0	0	0	0	0	0	0	0
Lakitan2	0	0	0	0	0	0	0	0	0
Musi4	0	0	0	0	0	2,750	0	0	2,750
Rawas1	0	0	0	0	0	0	0	0	0
Rawas2	0	0	0	0	0	1,803	0	0	1,803
Musi5	0	0	0	0	0	32,412	0	0	32,412
Harileko	0	0	0	0	0	45,538	0	0	45,538
Musi6	0	0	0	0	0	6,680	0	0	6,680
Lematan1	0	0	0	0	0	0	0	0	0
Lematan2	0	0	0	0	0	0	0	0	0
Musi7	0	5,952	0	0	0	7,665	0	0	13,617
Ogan1	0	0	0	0	0	0	0	0	0
Ogan2	0	43,296	0	0	0	0	0	0	43,296
Komering1	0	0	0	0	0	0	0	0	0
Komering2	0	45,941	0	0	0	2,127	0	0	48,068
Musi8	0	0	0	0	0	32,503	0	0	32,503
Padang	0	12,050	0	0	0	24,085	0	0	36,135
Total	0	107,239	0	0	0	156,769	0	0	264,008

Note)

	: Double Cropping
--	-------------------

	: Single Cropping
--	-------------------