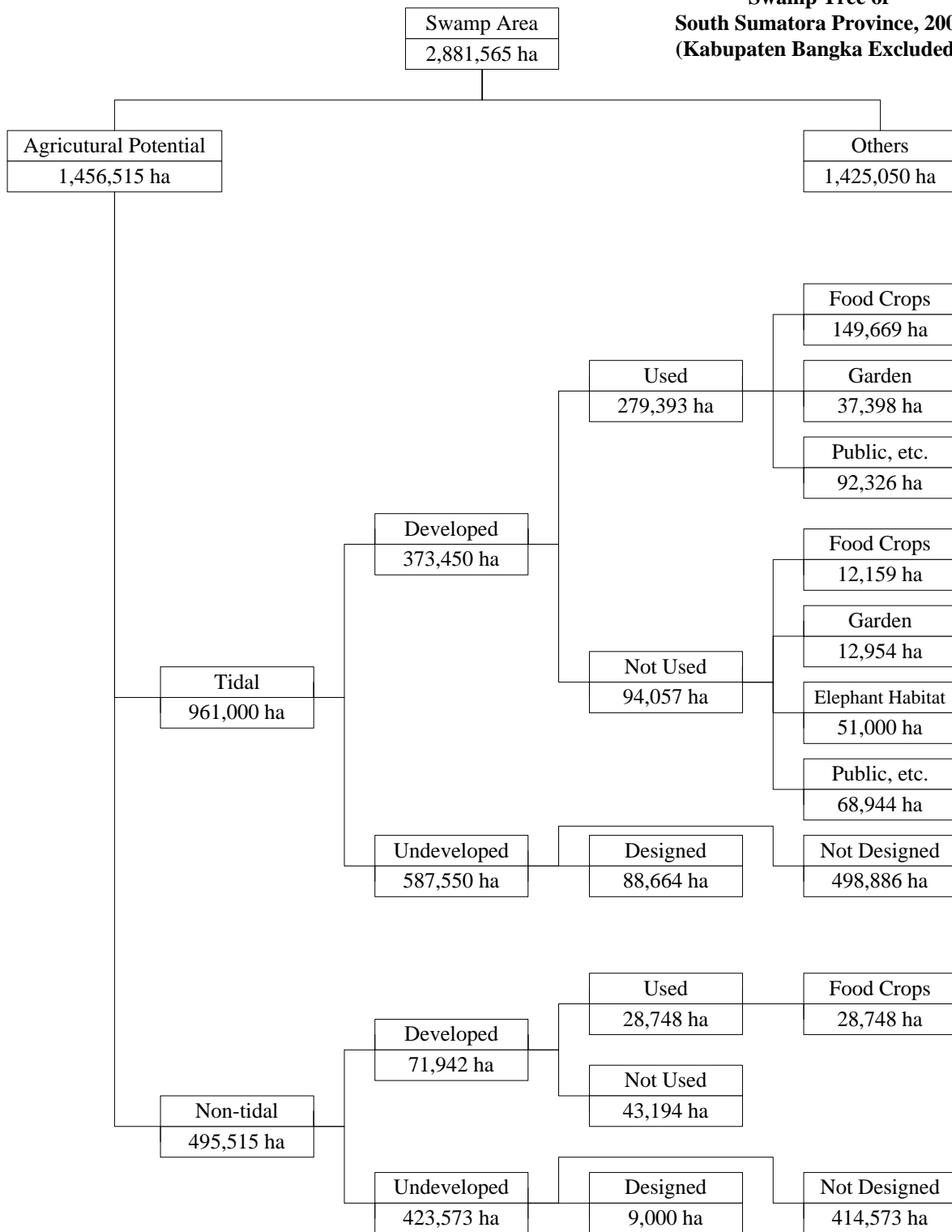
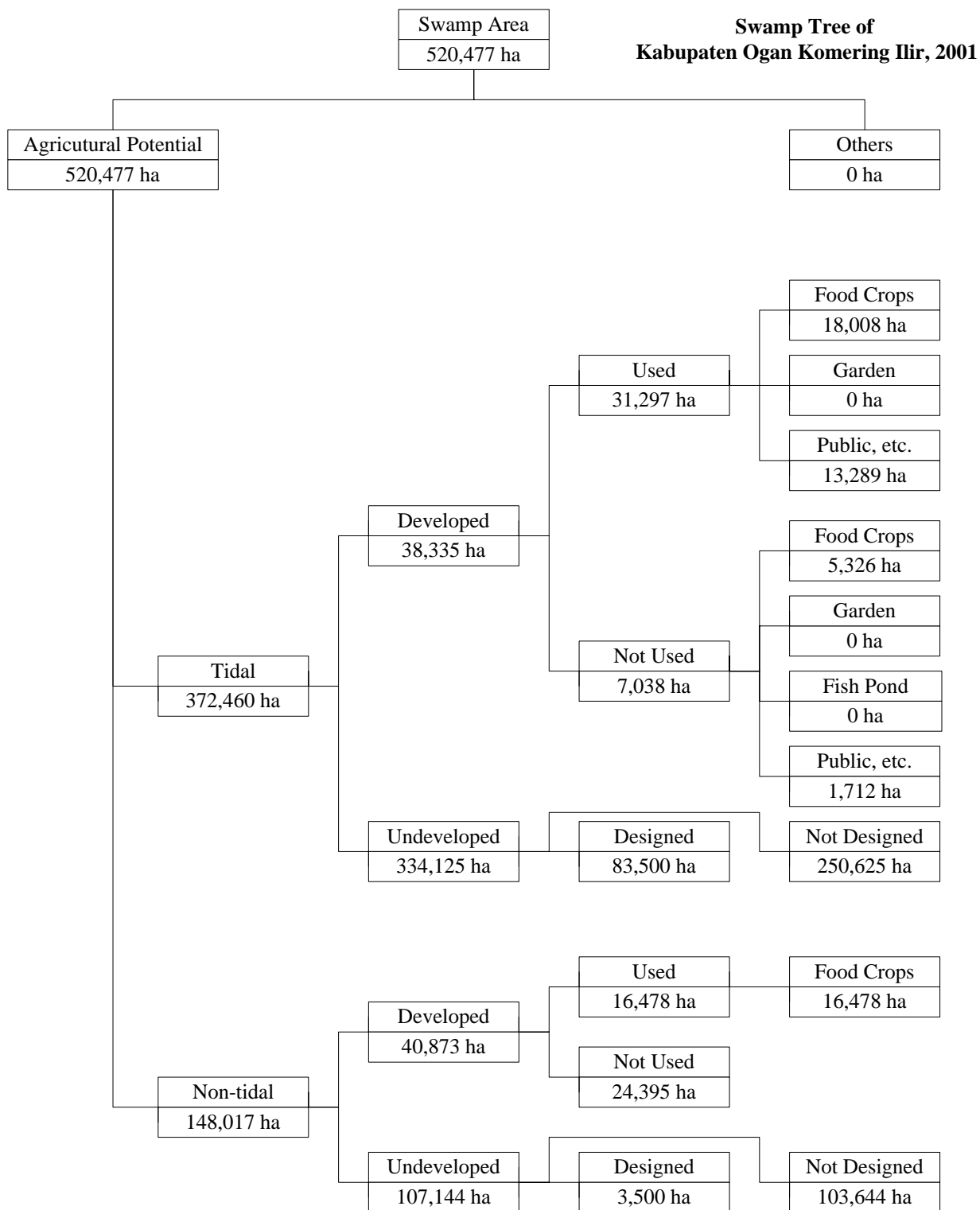


**Swamp Tree of
South Sumatera Province, 2001
(Kabupaten Bangka Excluded)**



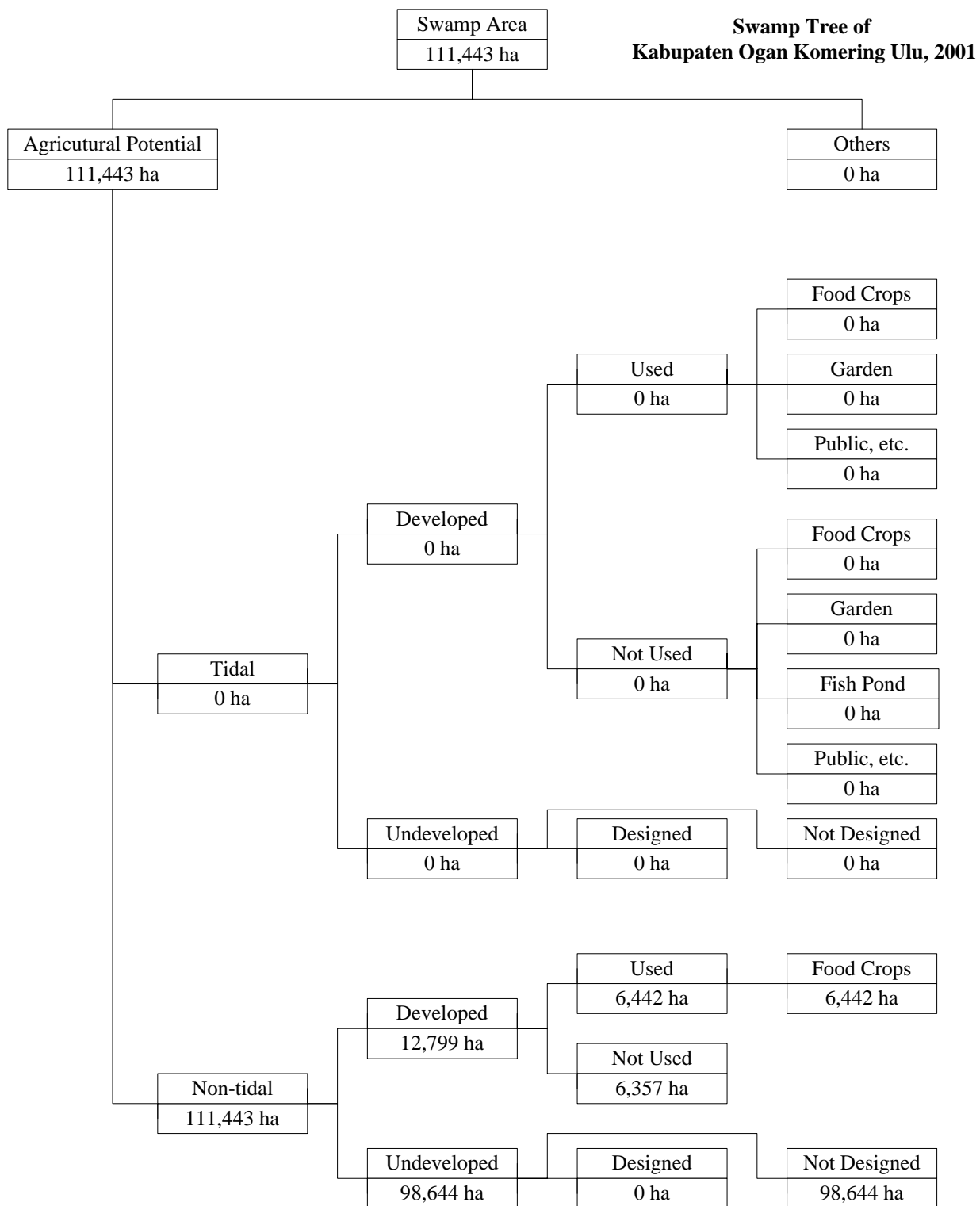
Annex I2.1.2 Potential Swamp Area (1/6)

Source: INVENTARISASI DAERAH IRIGASI DAN RAWA, DINAS PU Pengairan Propinsi Sumatera Selatan, Tahun 2001



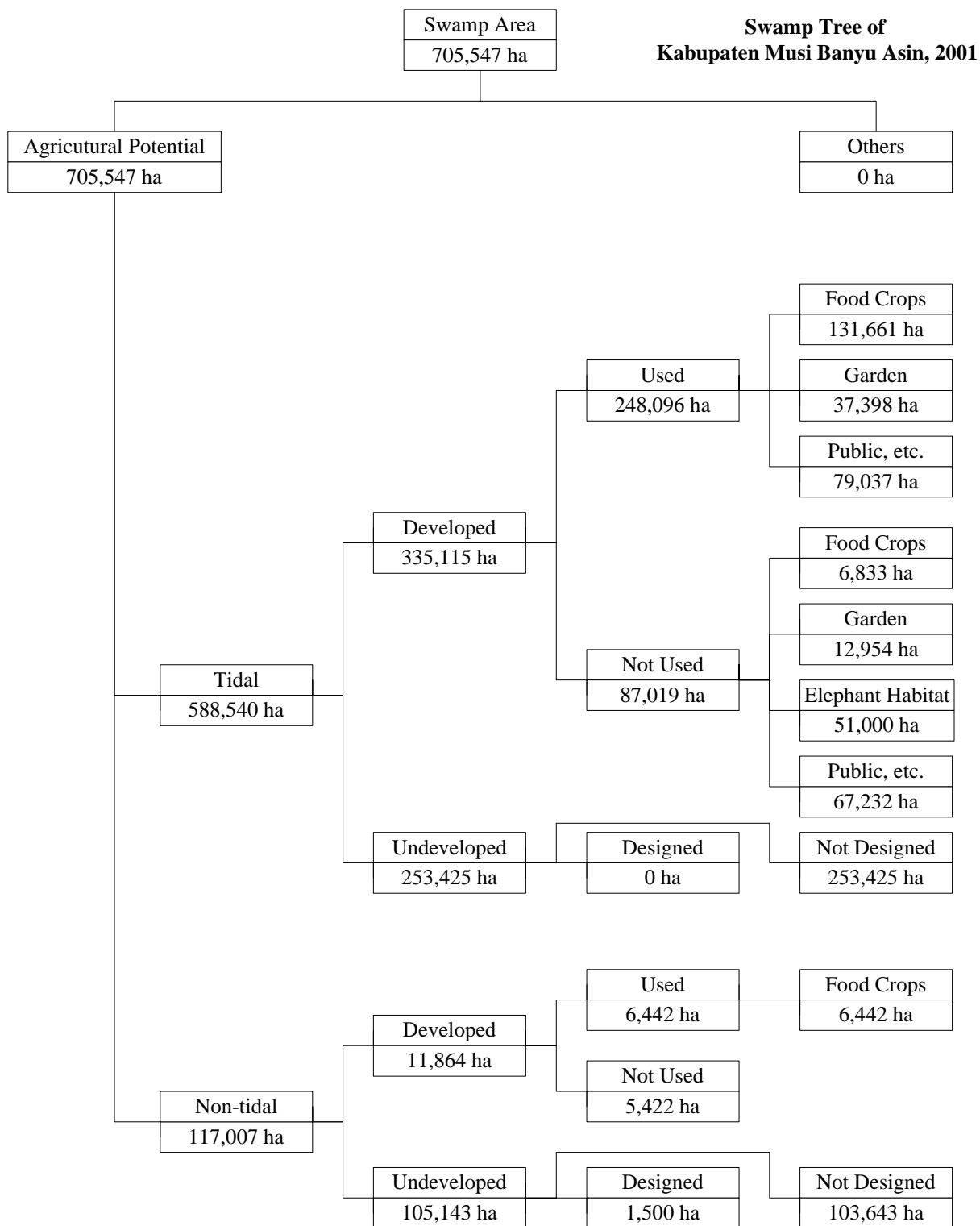
Annex I2.1.2 Potential Swamp Area (2/6)

Source: INVENTARISASI DAERAH IRIGASI DAN RAWA, DINAS PU Pengairan Propinsi Sumatera Selatan, Tahun 2001



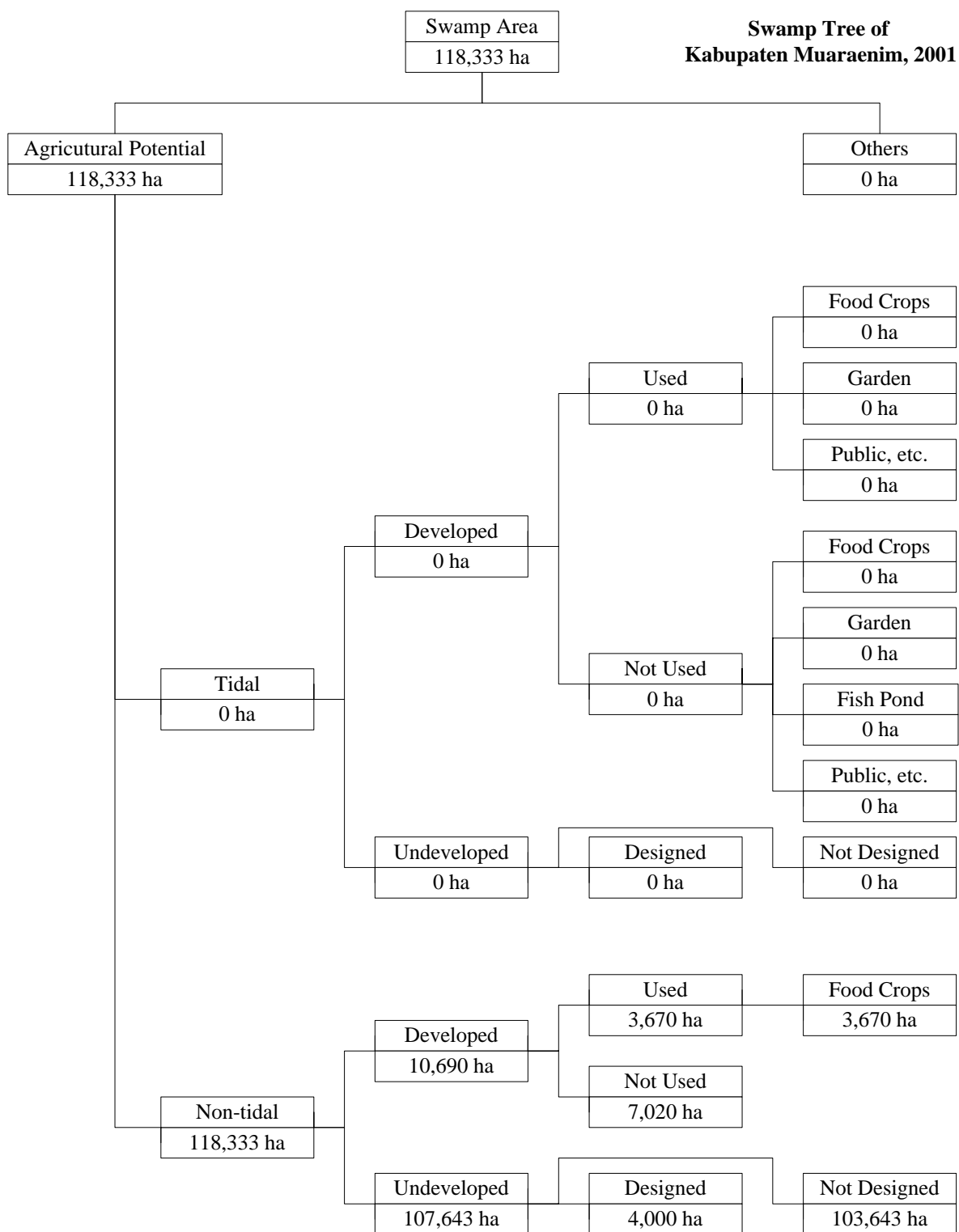
Annex I2.1.2 Potential Swamp Area (3/6)

Source: INVENTARISASI DAERAH IRIGASI DAN RAWA, DINAS PU Pengairan Propinsi Sumatera Selatan, Tahun 2001



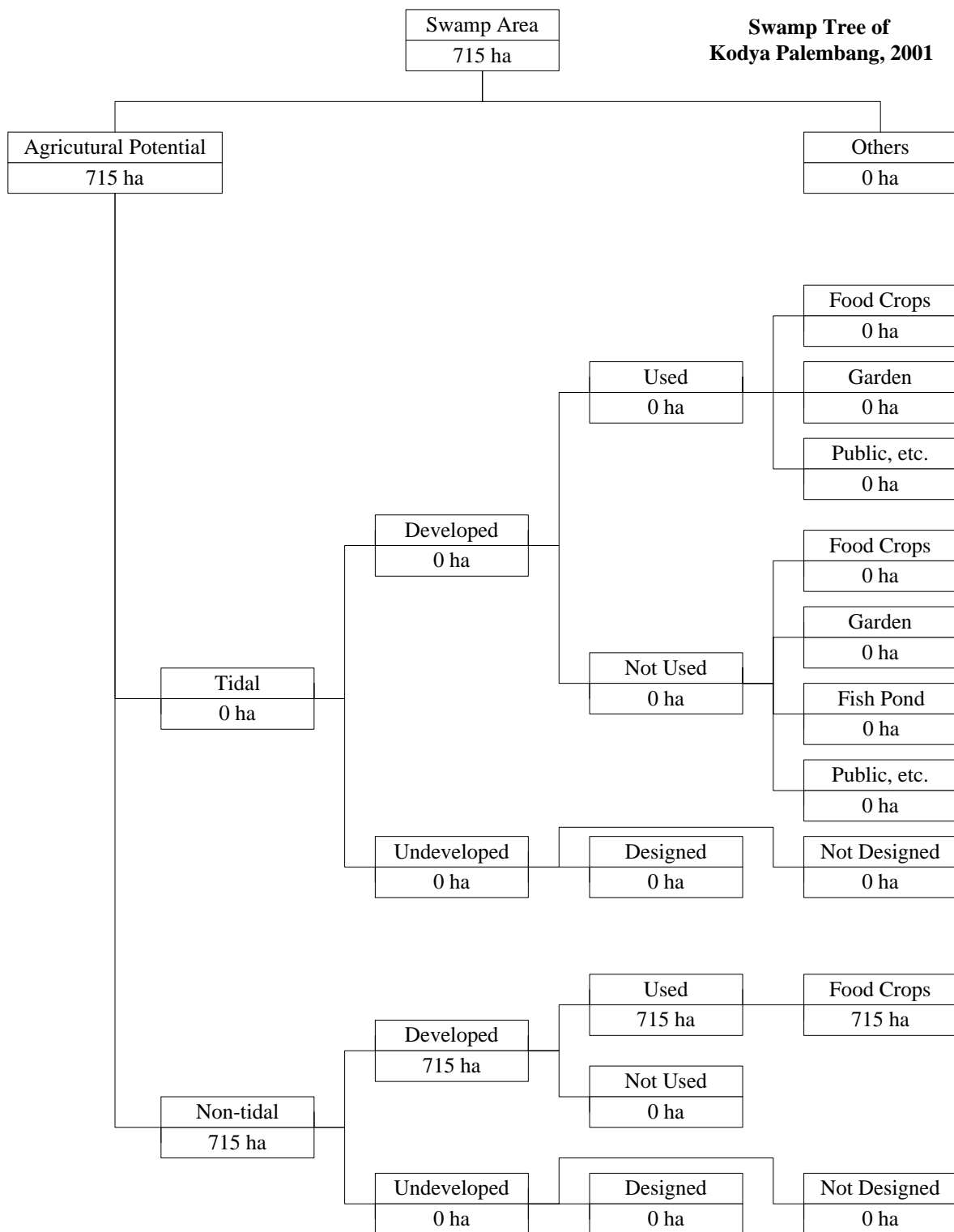
Annex I2.1.2 Potential Swamp Area (4/6)

Source: INVENTARISASI DAERAH IRIGASI DAN RAWA, DINAS PU Pengairan Propinsi Sumatera Selatan, Tahun 2001



Annex I2.1.2 Potential Swamp Area (5/6)

Source: INVENTARISASI DAERAH IRIGASI DAN RAWA, DINAS PU Pengairan Propinsi Sumatera Selatan, Tahun 2001



Annex I2.1.2 Potential Swamp Area (6/6)

Source: INVENTARISASI DAERAH IRIGASI DAN RAWA, DINAS PU Pengairan Propinsi Sumatera Selatan, Tahun 2001