

Appendix-5

Other Relevant Data

5.1 Location Map

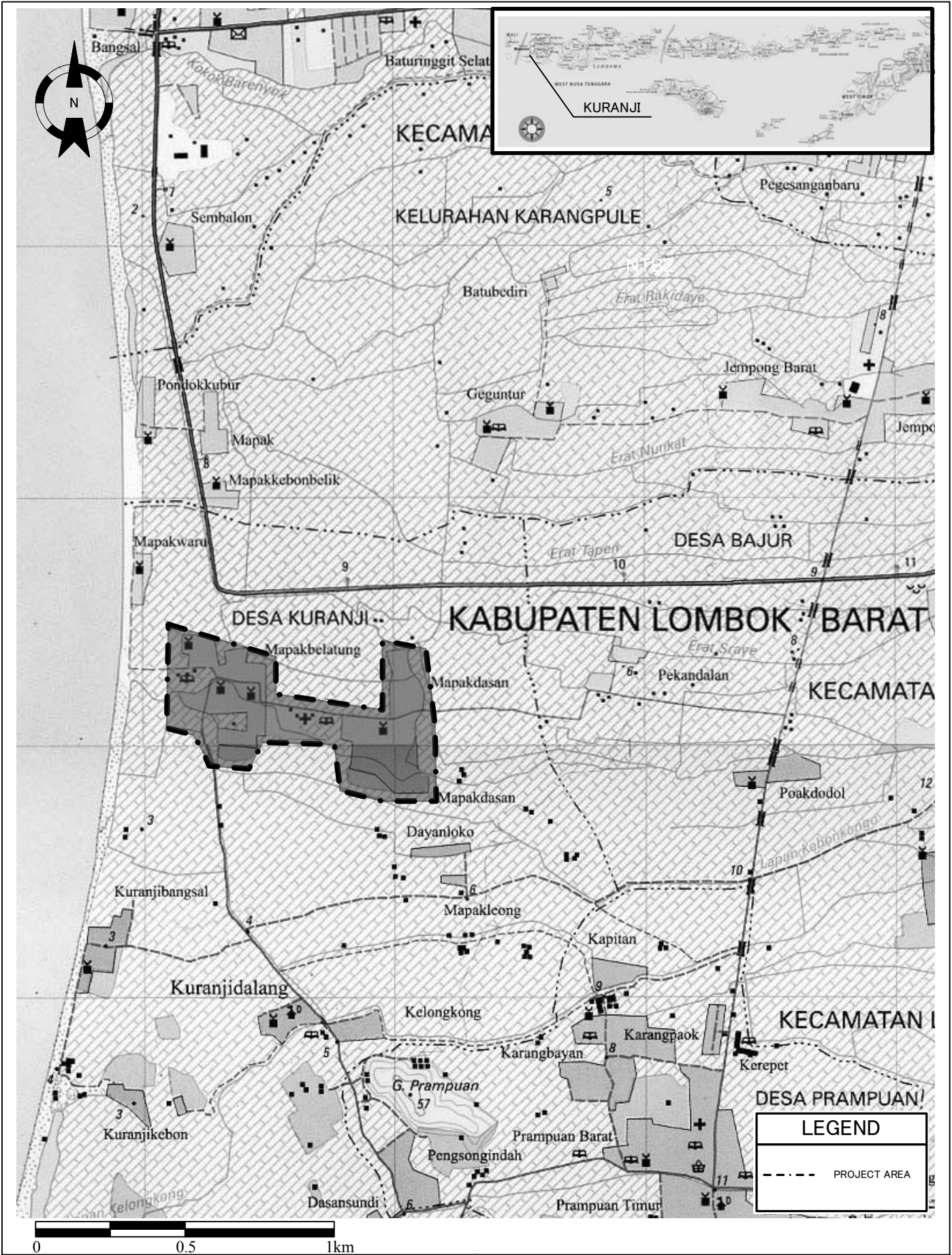
5.2 Standard Drawings

5.3 Natural Condition Survey

5.4 Social Condition Survey

5.5 Distribution Network Analysis

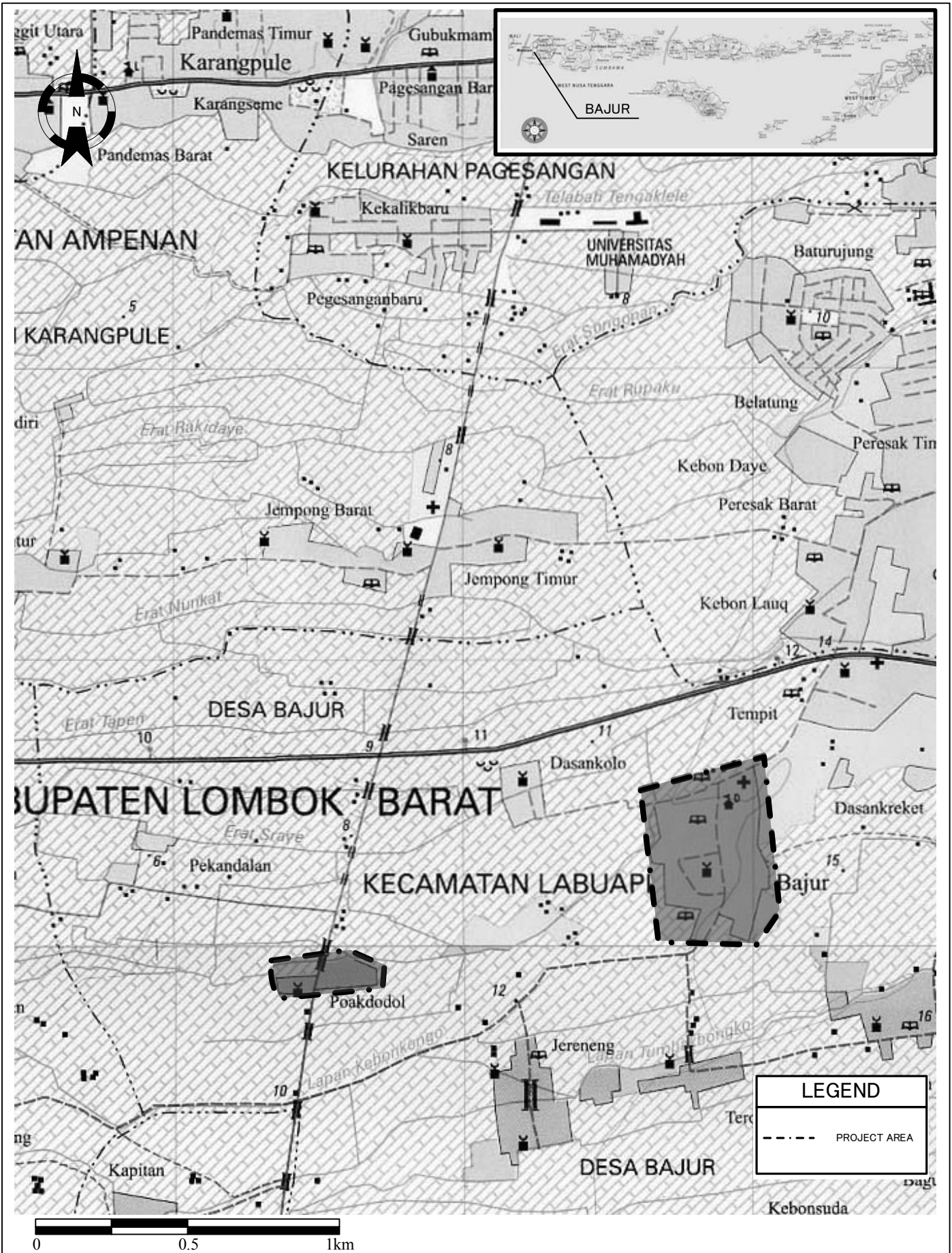
Appendix-5.1
Location Map



The Project for Rural Water Supply
in Nusa Tenggara Barat and Nusa Tenggara Timur
in The Republic of Indonesia

Japan International Cooperation Agency

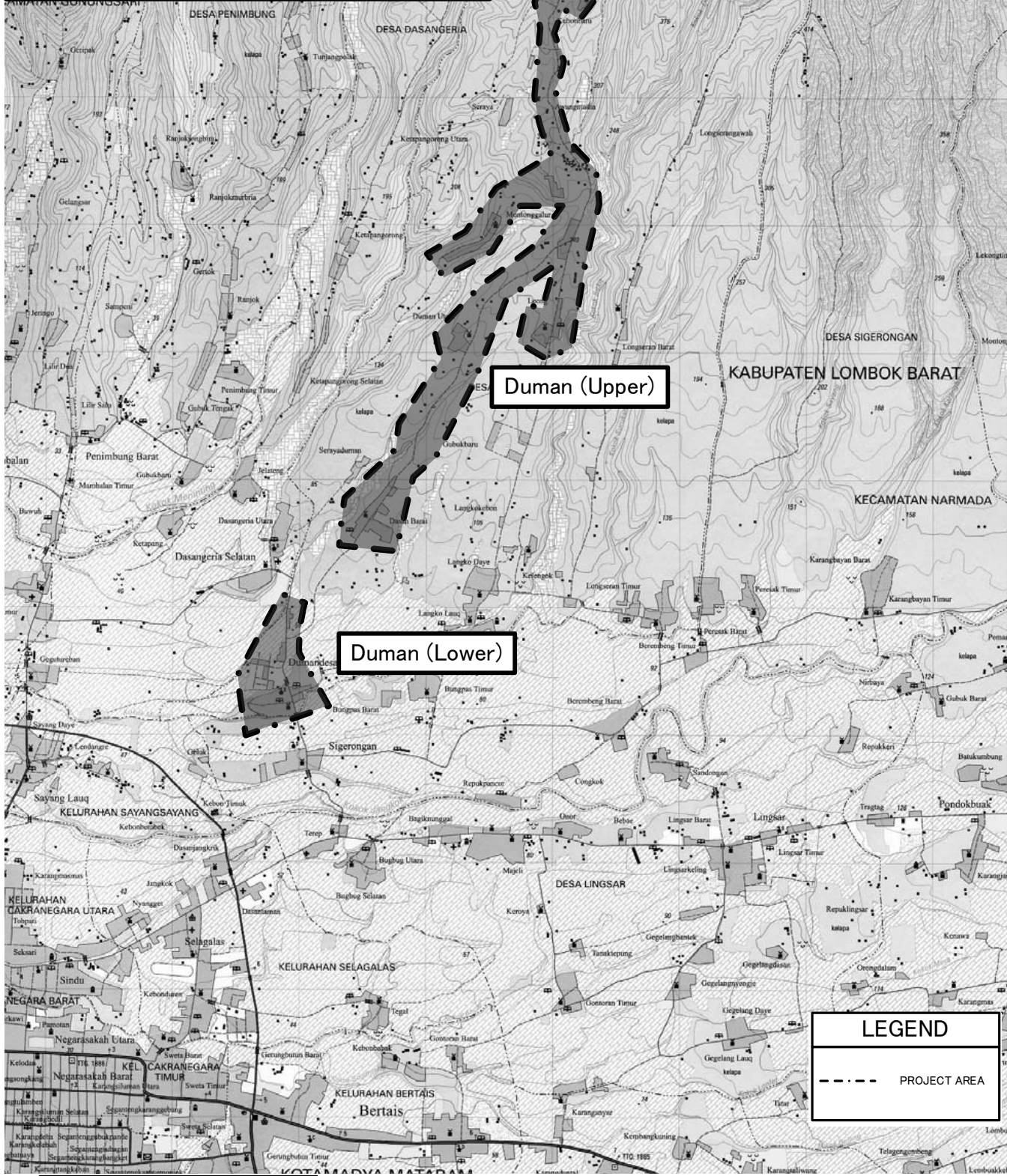
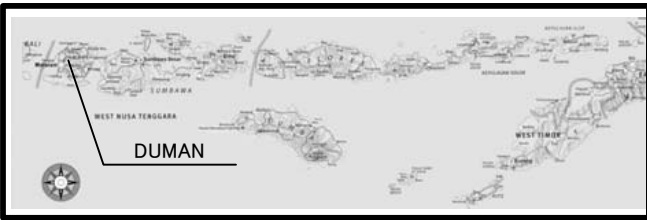
Kuranji - NTB



The Project for Rural Water Supply
in Nusa Tenggara Barat and Nusa Tenggara Timur
in The Republic of Indonesia

Japan International Cooperation Agency

Bajur - NTB

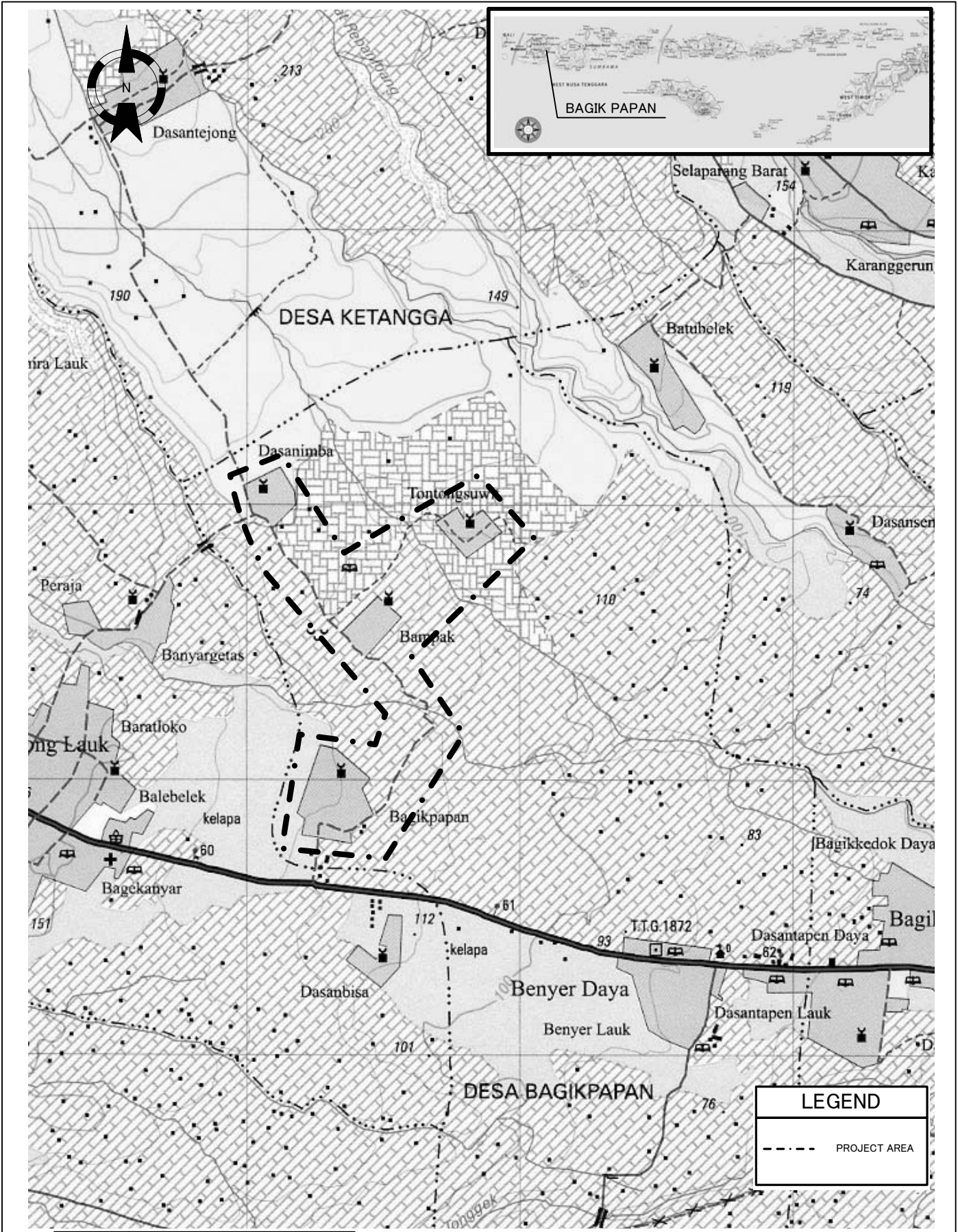


0 0.5 1 2km

The Project for Rural Water Supply
in Nusa Tenggara Barat and Nusa Tenggara Timur
in The Republic of Indonesia

Japan International Cooperation Agency

Duman - NTB

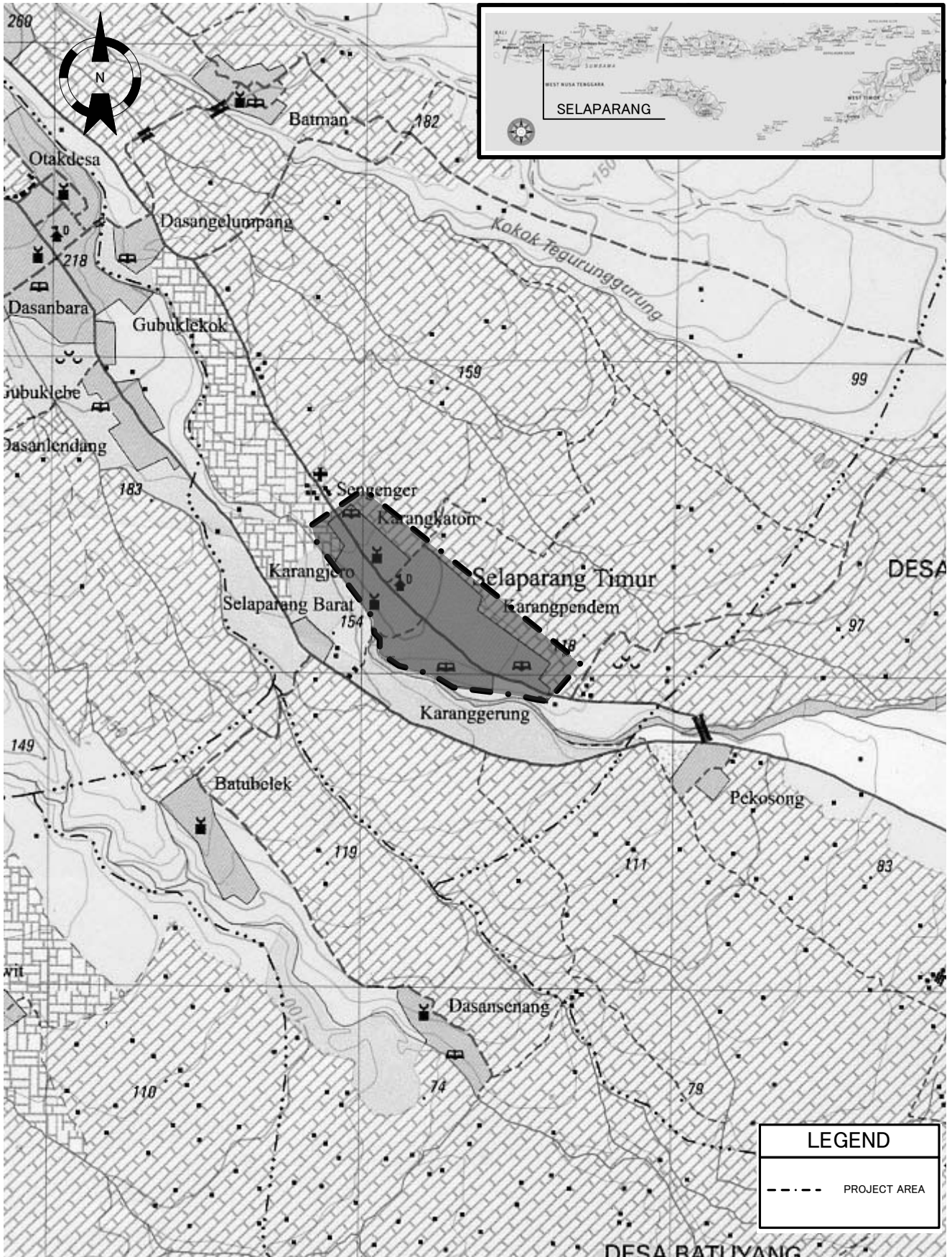


0 0.5 1km

The Project for Rural Water Supply
in Nusa Tenggara Barat and Nusa Tenggara Timur
in The Republic of Indonesia

Japan International Cooperation Agency

Bagik Papan - NTB



0 0.5 1km

The Project for Rural Water Supply
in Nusa Tenggara Barat and Nusa Tenggara Timur
in The Republic of Indonesia

Japan International Cooperation Agency

Selaparang - NTB