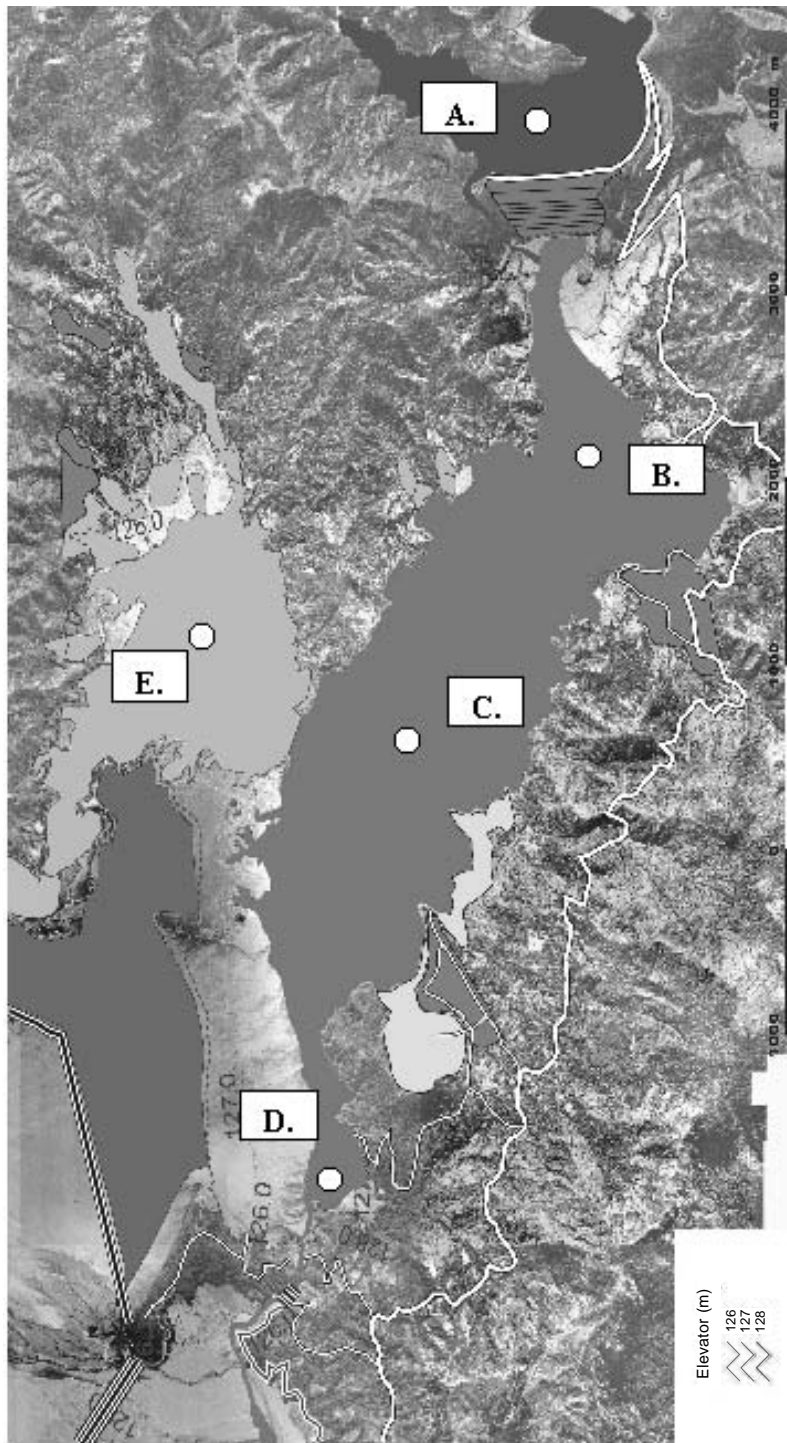


THE GOVERNMENT OF THE PHILIPPINES
 THE DEPARTMENT OF PUBLIC WORKS AND HIGHWAYS
**The Study on Sabo and Flood Control for
 Western River Basins of Mount Pinatubo
 in the Republic of the Philippines**
 JAPAN INTERNATIONAL COOPERATION AGENCY

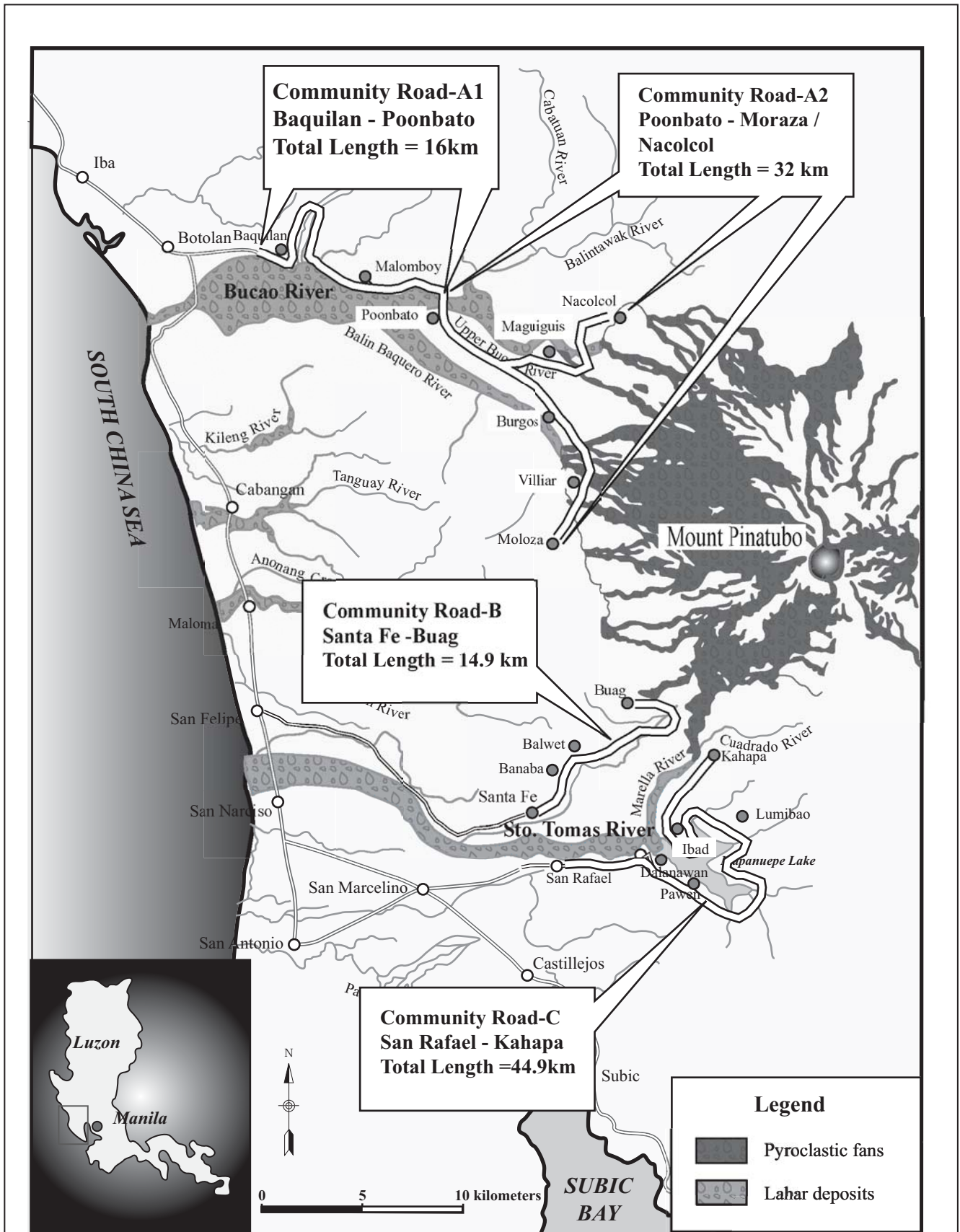
Figure 3.4.1
**Community Development Plan
 for Mapanuepe Lake Basin**



○ sampling point

THE GOVERNMENT OF THE PHILIPPINES
 THE DEPARTMENT OF PUBLIC WORKS AND HIGHWAYS
**The Study on Sabo and Flood Control for
 Western River Basins of Mount Pinatubo in the
 Republic of the Philippines**
 JAPAN INTERNATIONAL COOPERATION AGENCY

Figure 3.4.2
**Location of water / bed material samples
 for Mapanuepe Lake / Dizon Dam**



THE GOVERNMENT OF THE PHILIPPINES
 THE DEPARTMENT OF PUBLIC WORKS AND HIGHWAYS
**The Study on Sabo and Flood Control for
 Western River Basins of Mount Pinatubo
 in the Republic of the Philippines**
 JAPAN INTERNATIONAL COOPERATION AGENCY

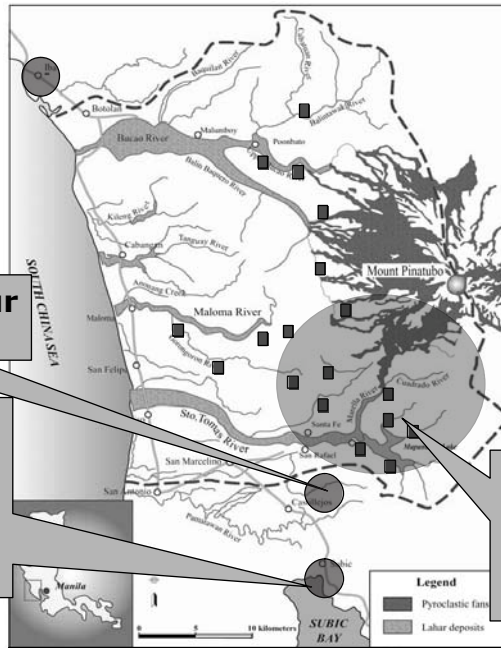
Figure 3.5.1
Proposed Community Road Network



Livestock

Aeta Entrepreneur School

Aeta Cultural Heritage (As AETAS) Museum for Aeta Culture & Life



Herbal Nursery

Ancestral Land Development CADC, Reforestation, Herbal & Mango



Aeta People at the Marella River



Water supply system for Aeta Community (developed by NGO (ADA) under JICA grass-roots Grant Aide)

THE GOVERNMENT OF THE PHILIPPINES
 THE DEPARTMENT OF PUBLIC WORKS AND HIGHWAYS
**The Study on Sabo and Flood Control for
 Western River Basins of Mount Pinatubo in the
 Republic of the Philippines**
 JAPAN INTERNATIONAL COOPERATION AGENCY

**Figure 3.6.1
 General Plan for Aeta Assistance Station**