

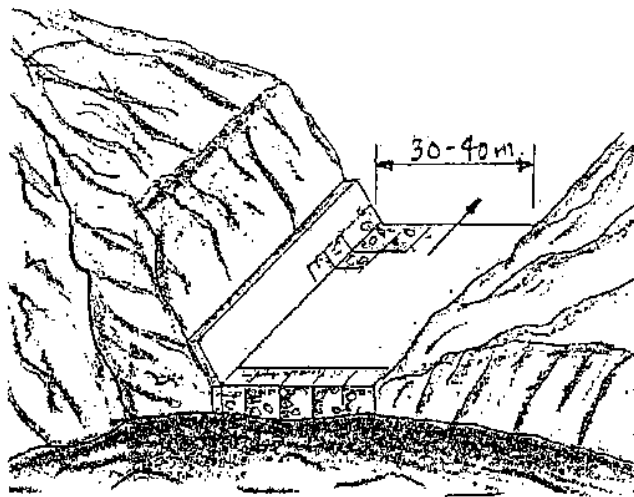
THE GOVERNMENT OF THE PHILIPPINES
THE DEPARTMENT OF PUBLIC WORKS AND HIGHWAYS

**The Study on Sabo and Flood Control for
Western River Basins of Mount Pinatubo in
the Republic of the Philippines**

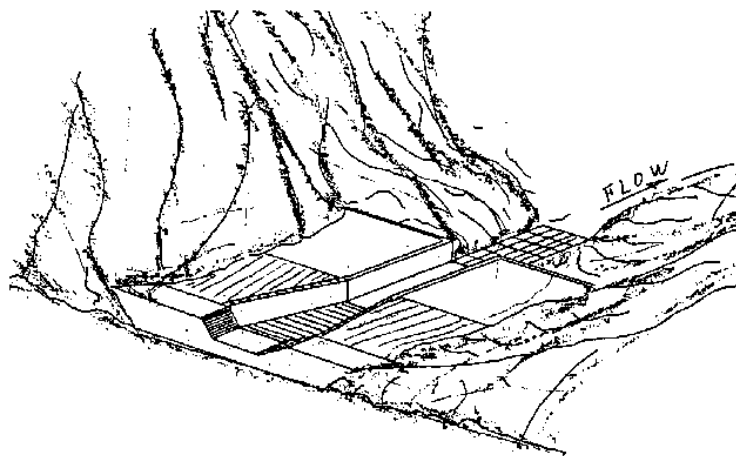
JAPAN INTERNATIONAL COOPERATION AGENCY

Figure 1.3.3

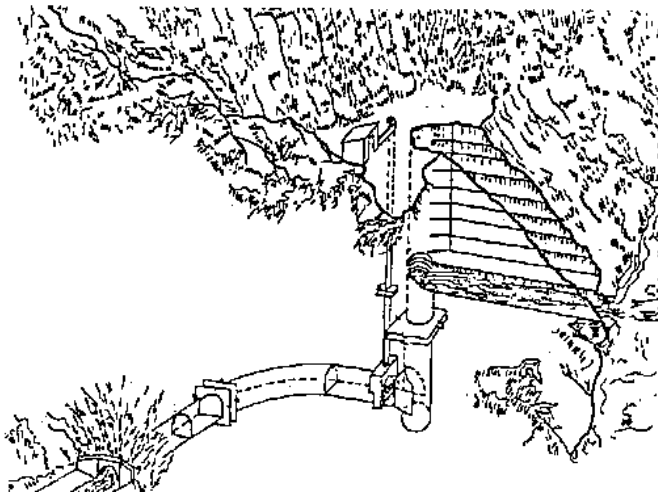
**Proposed Structural Measures in Recovery
Action Plan (1994) for the Sto. Tomas River**



Training Channel with Gabion Structure Type



Overflow Weir and Training Channel Type



Tunnel Outlet Type

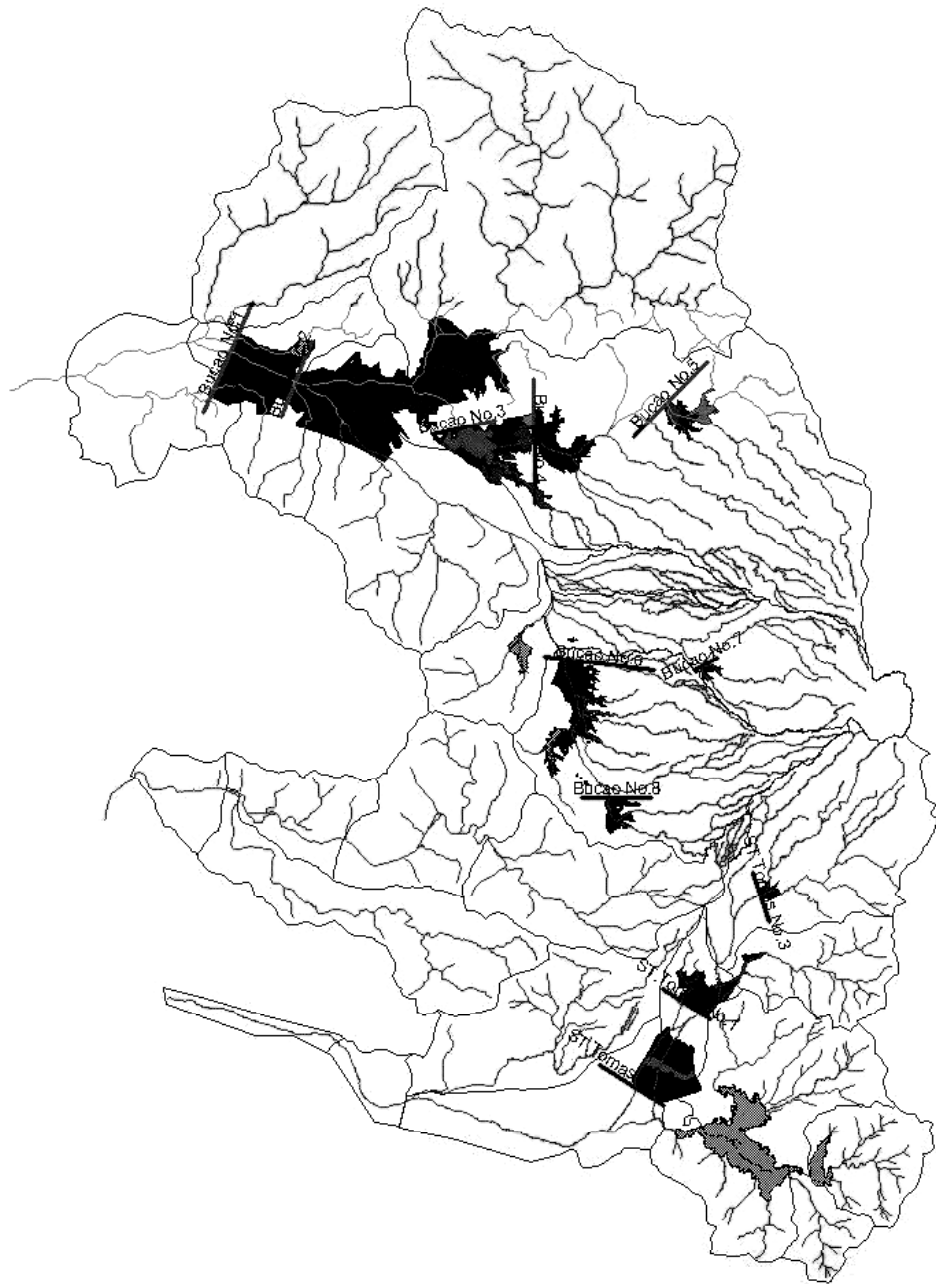
THE GOVERNMENT OF THE PHILIPPINES
THE DEPARTMENT OF PUBLIC WORKS AND HIGHWAYS

**The Study on Sabo and Flood Control for
Western River Basins of Mount Pinatubo in
the Republic of the Philippines**

JAPAN INTERNATIONAL COOPERATION AGENCY

Figure 1.5.1

**Schematic Layout of Alternative Structural
Measures for the Marounot Notch**



5 0 5 Kilometers

Basin2002
River2002
Lake
Sabo Dam

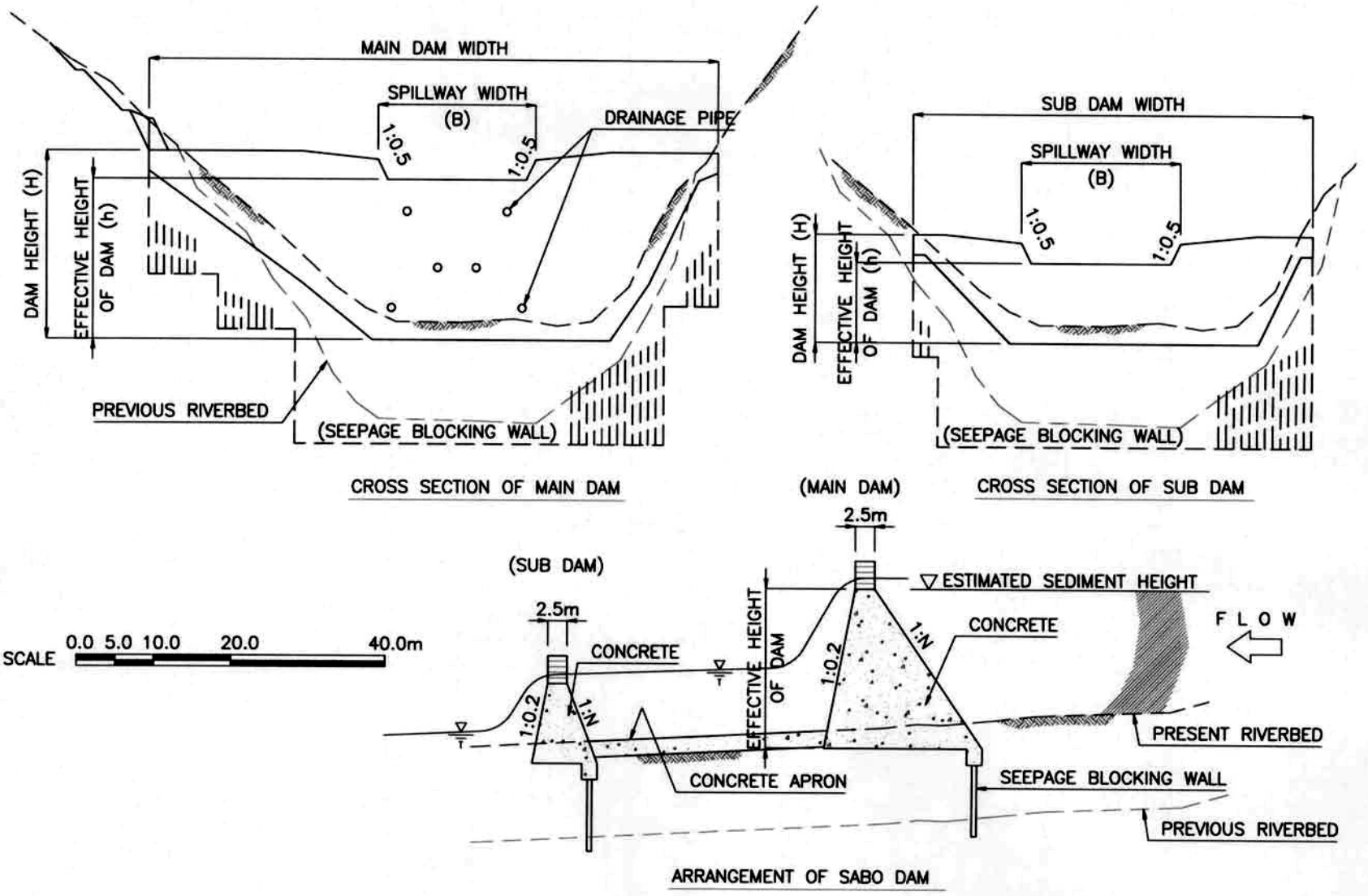
THE GOVERNMENT OF THE PHILIPPINES
THE DEPARTMENT OF PUBLIC WORKS AND HIGHWAYS

**The Study on Sabo and Flood Control for
Western River Basins of Mount Pinatubo in
the Republic of the Philippines**

JAPAN INTERNATIONAL COOPERATION AGENCY

Figure 1.5.2

Proposed Sabo Dam Sites in the Three River Basins



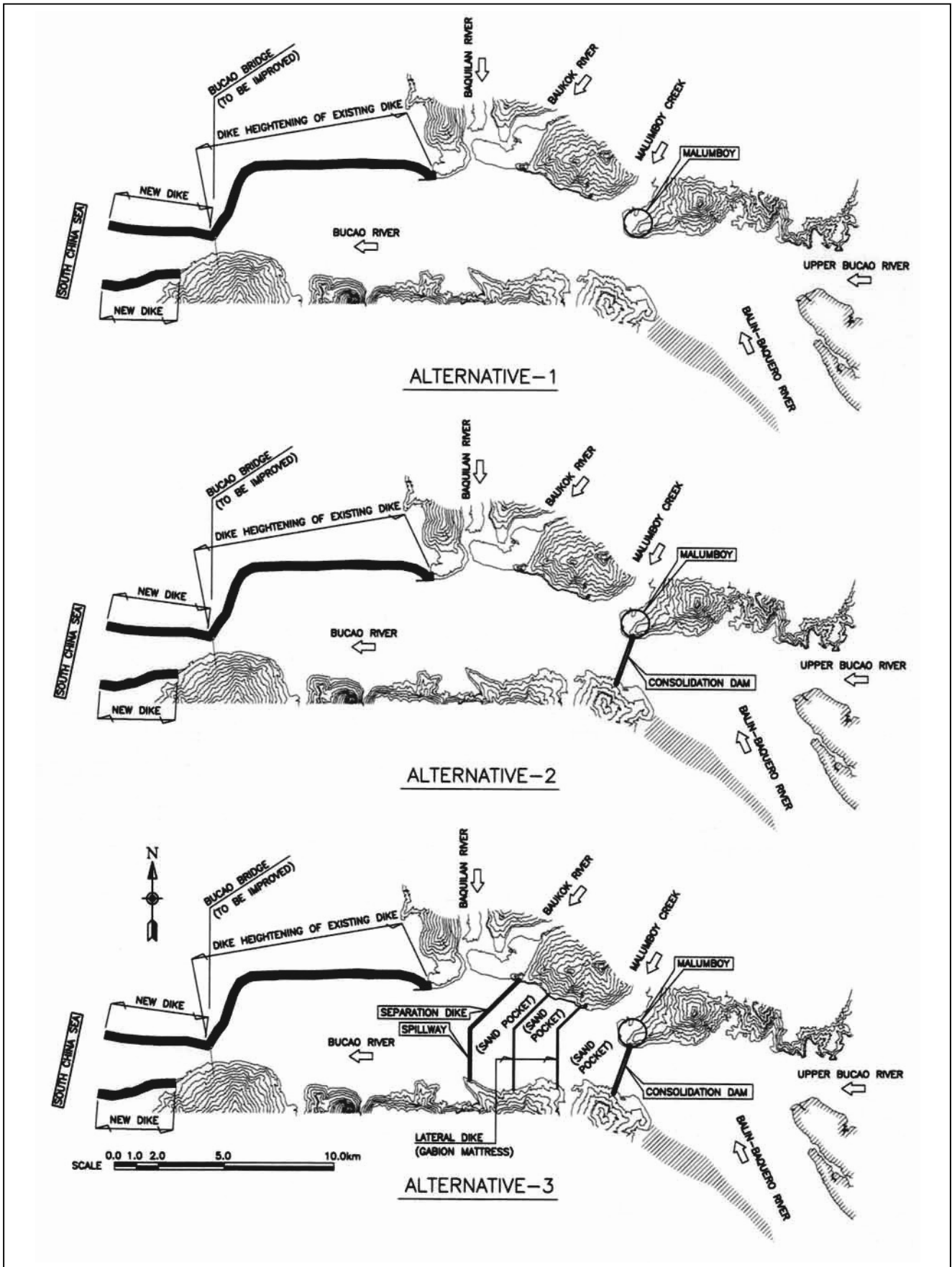
THE GOVERNMENT OF THE PHILIPPINES
THE DEPARTMENT OF PUBLIC WORKS AND HIGHWAYS

The Study on Sabo and Flood Control for
Western River Basins of Mount Pinatubo in
the Republic of the Philippines

JAPAN INTERNATIONAL COOPERATION AGENCY

Figure 1.5.3

General Layout of Proposed Sabo Dam



THE GOVERNMENT OF THE PHILIPPINES
THE DEPARTMENT OF PUBLIC WORKS AND HIGHWAYS

**The Study on Sabo and Flood Control for
Western River Basins of Mount Pinatubo in
the Republic of the Philippines**

JAPAN INTERNATIONAL COOPERATION AGENCY

Figure 1.5.4

Schematic Plans of Alternatives in the Bucao River