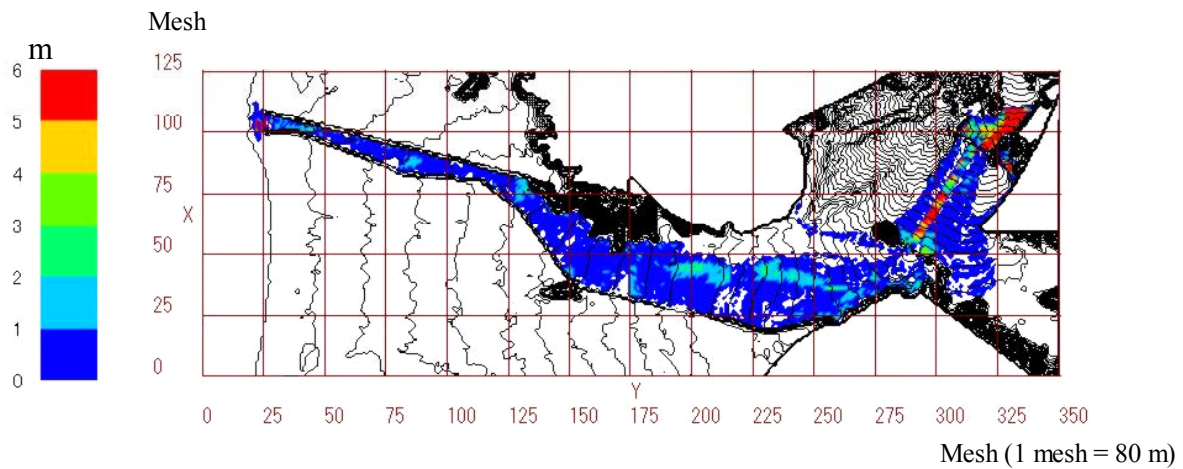
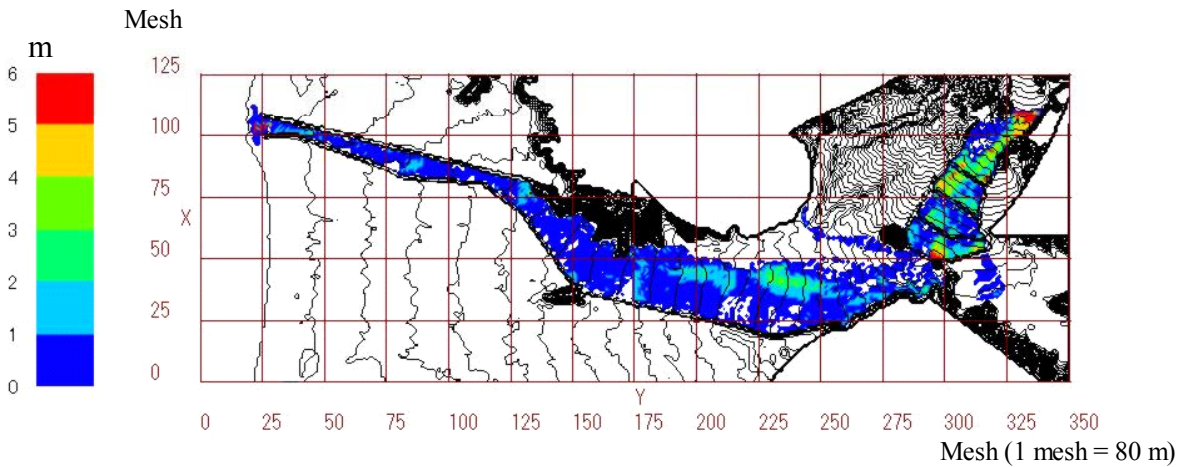


ALTERNATIVE 1 Maximum Deposit



ALTERNATIVE 2 Maximum Deposit



ALTERNATIVE 3 Maximum Deposit

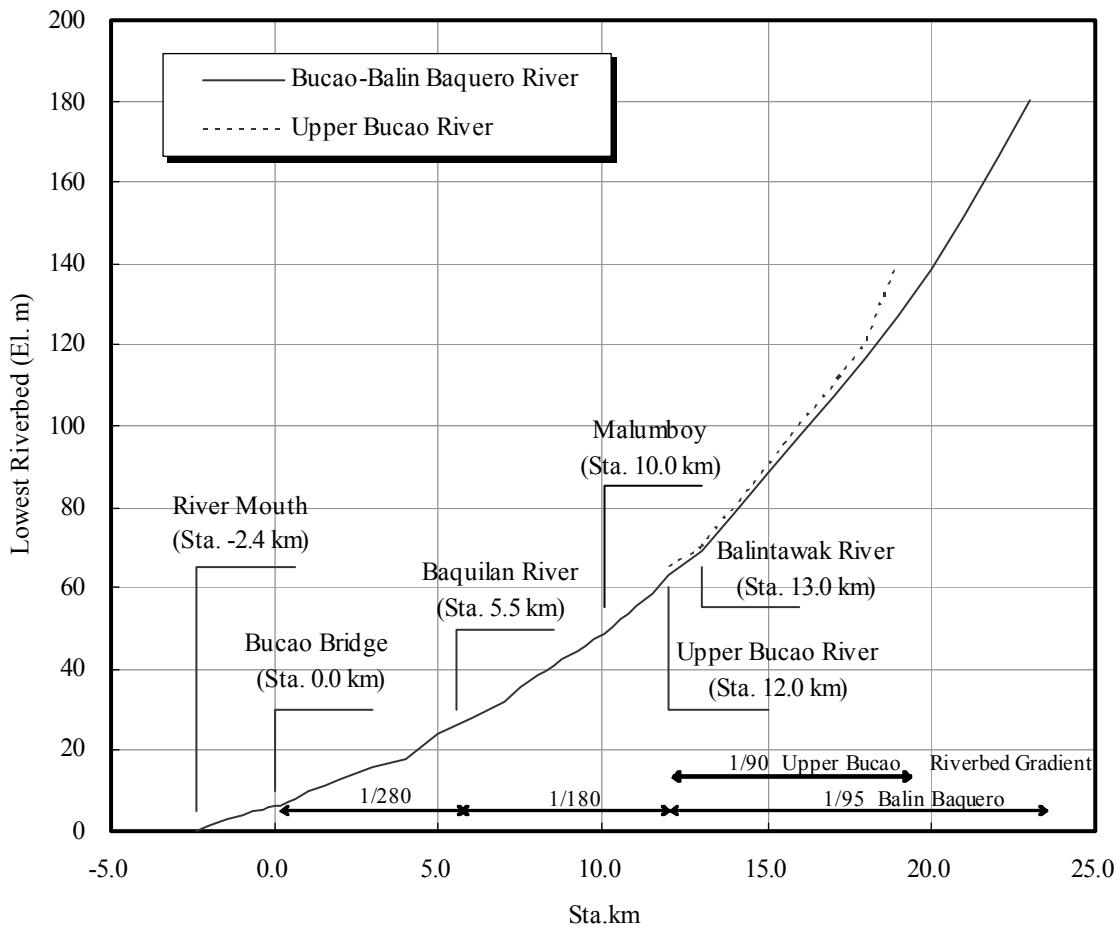
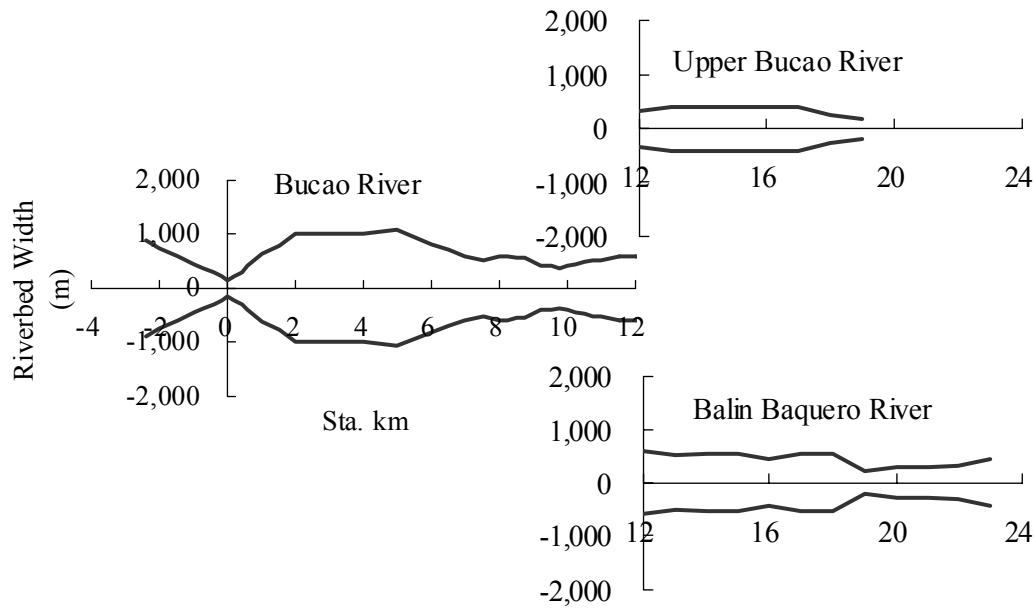
THE GOVERNMENT OF THE PHILIPPINES
THE DEPARTMENT OF PUBLIC WORKS AND HIGHWAYS

**The Study on Sabo and Flood Control for
Western River Basins of Mount Pinatubo in
the Republic of the Philippines**

JAPAN INTERNATIONAL COOPERATION AGENCY

Figure 3.2.6

**Simulated Maximum Deposit by a 20-Year
Probable Flood in the Sto. Tomas River**



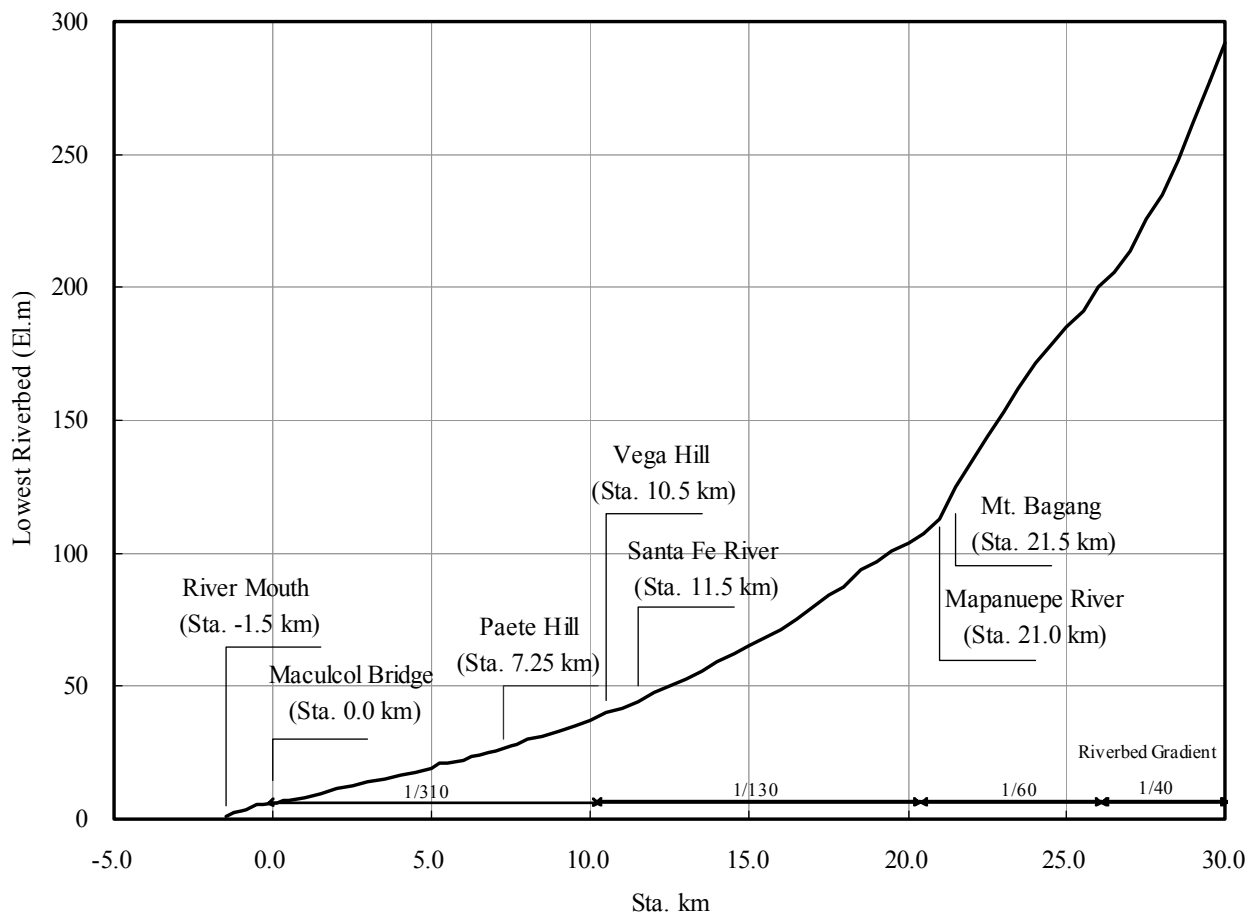
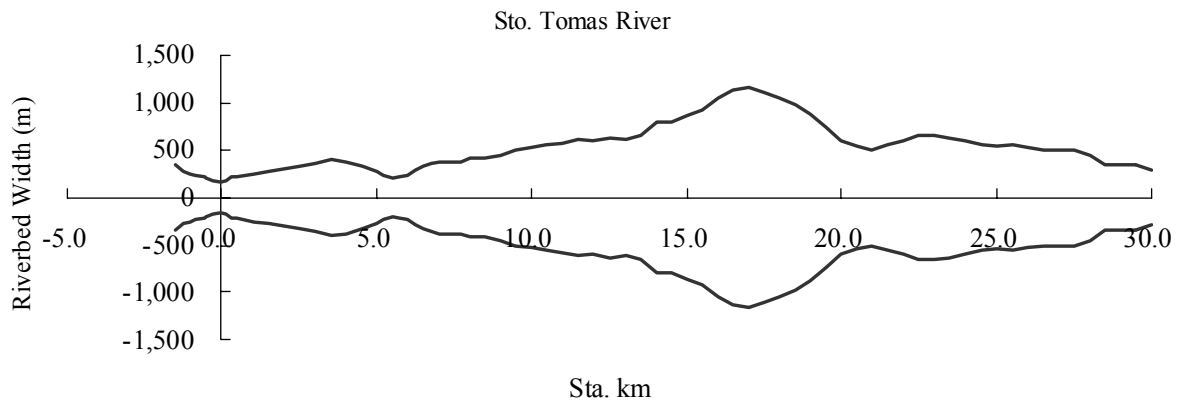
THE GOVERNMENT OF THE PHILIPPINES
THE DEPARTMENT OF PUBLIC WORKS AND HIGHWAYS

**The Study on Sabo and Flood Control for
Western River Basins of Mount Pinatubo in
the Republic of the Philippines**

JAPAN INTERNATIONAL COOPERATION AGENCY

Figure 3.3.1

**Longitudinal Profile and River Width of the
Bucao River**



THE GOVERNMENT OF THE PHILIPPINES
THE DEPARTMENT OF PUBLIC WORKS AND HIGHWAYS

**The Study on Sabo and Flood Control for
Western River Basins of Mount Pinatubo in
the Republic of the Philippines**

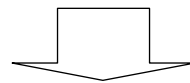
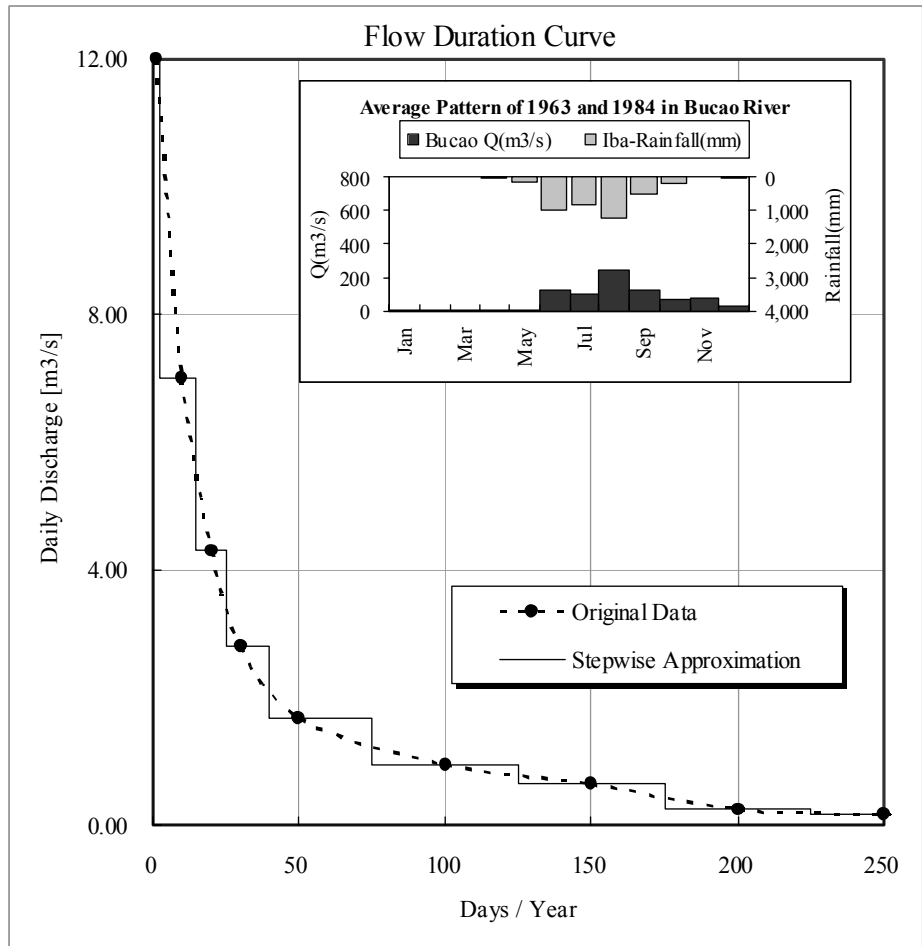
JAPAN INTERNATIONAL COOPERATION AGENCY

Figure 3.3.2

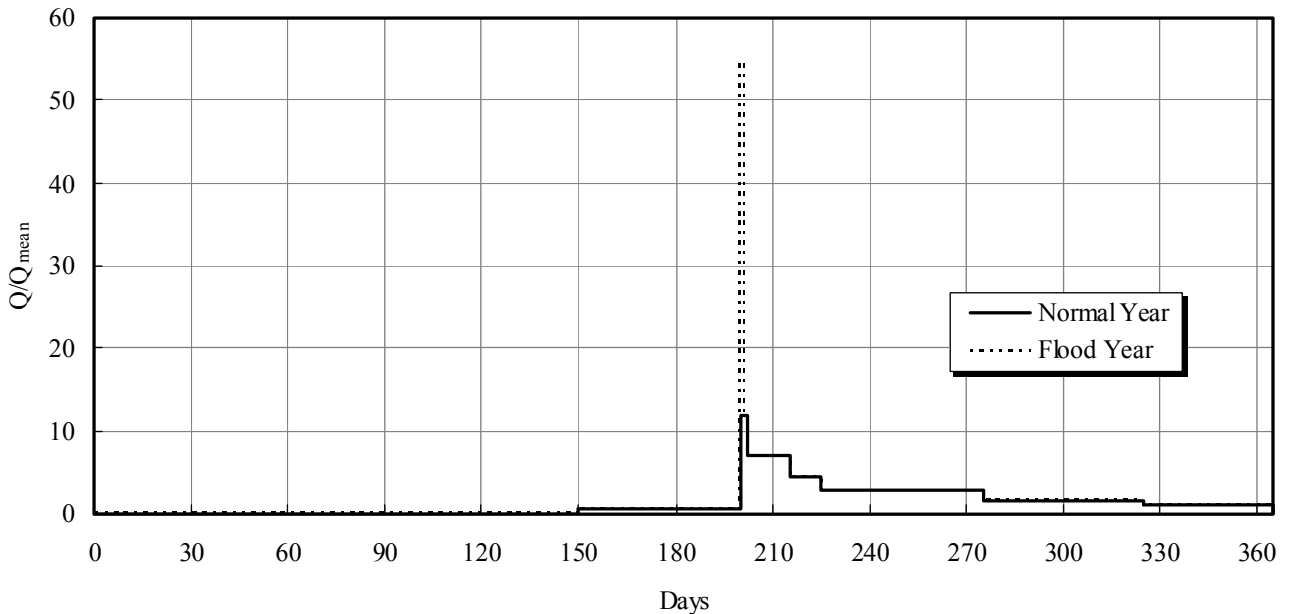
**Longitudinal Profile and River Width of Sto.
Tomas River**

Stepwise Flow Duration

Days	Q/Q _{mean} (%)	
	PointQ	StepQ
0		11.99
1	11.99	11.99
2		11.99
2		6.99
10	6.99	6.99
15		6.99
15		4.31
20	4.31	4.31
25		4.31
25		2.80
30	2.80	2.80
40		2.80
40		1.67
50	1.67	1.67
75		1.67
75		0.96
100	0.96	0.96
125		0.96
125		0.66
150	0.66	0.66
175		0.66
175		0.25
200	0.25	0.25
225		0.25
225		0.17
250	0.17	0.17
275		0.17
275		0.13
365	0.13	0.13
365		0.00



Annual Hydrograph Pattern



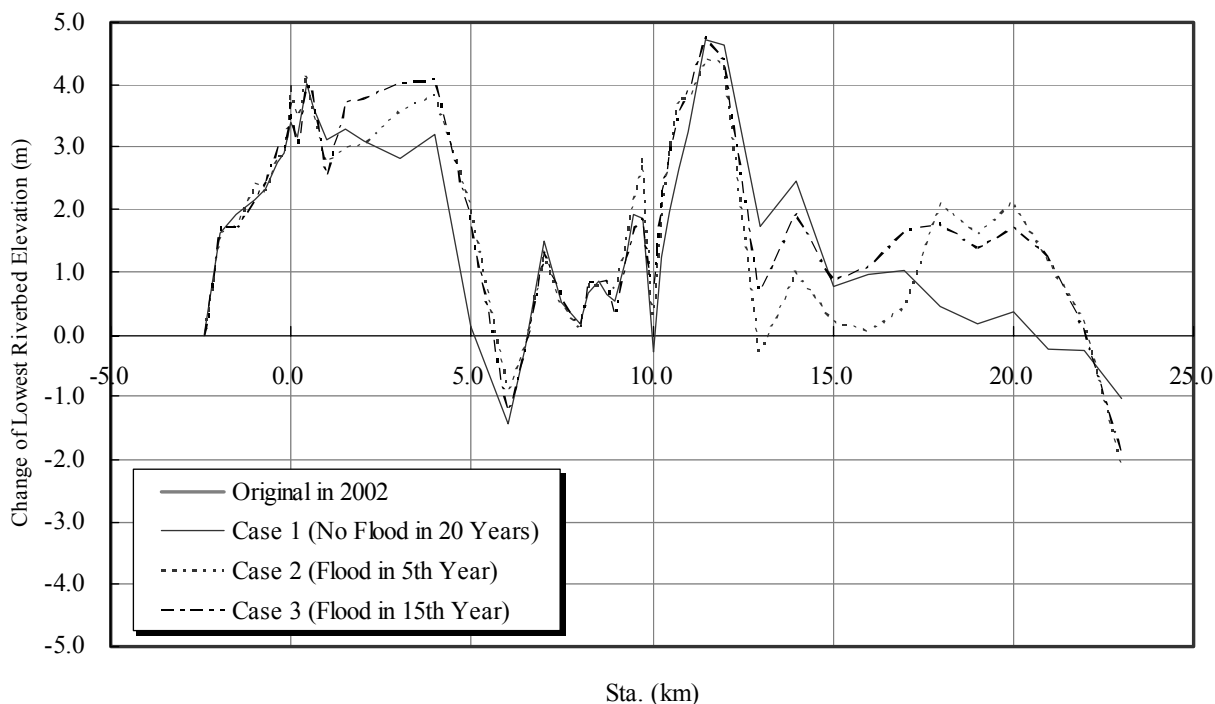
THE GOVERNMENT OF THE PHILIPPINES
THE DEPARTMENT OF PUBLIC WORKS AND HIGHWAYS

**The Study on Sabo and Flood Control for
Western River Basins of Mount Pinatubo in
the Republic of the Philippines**

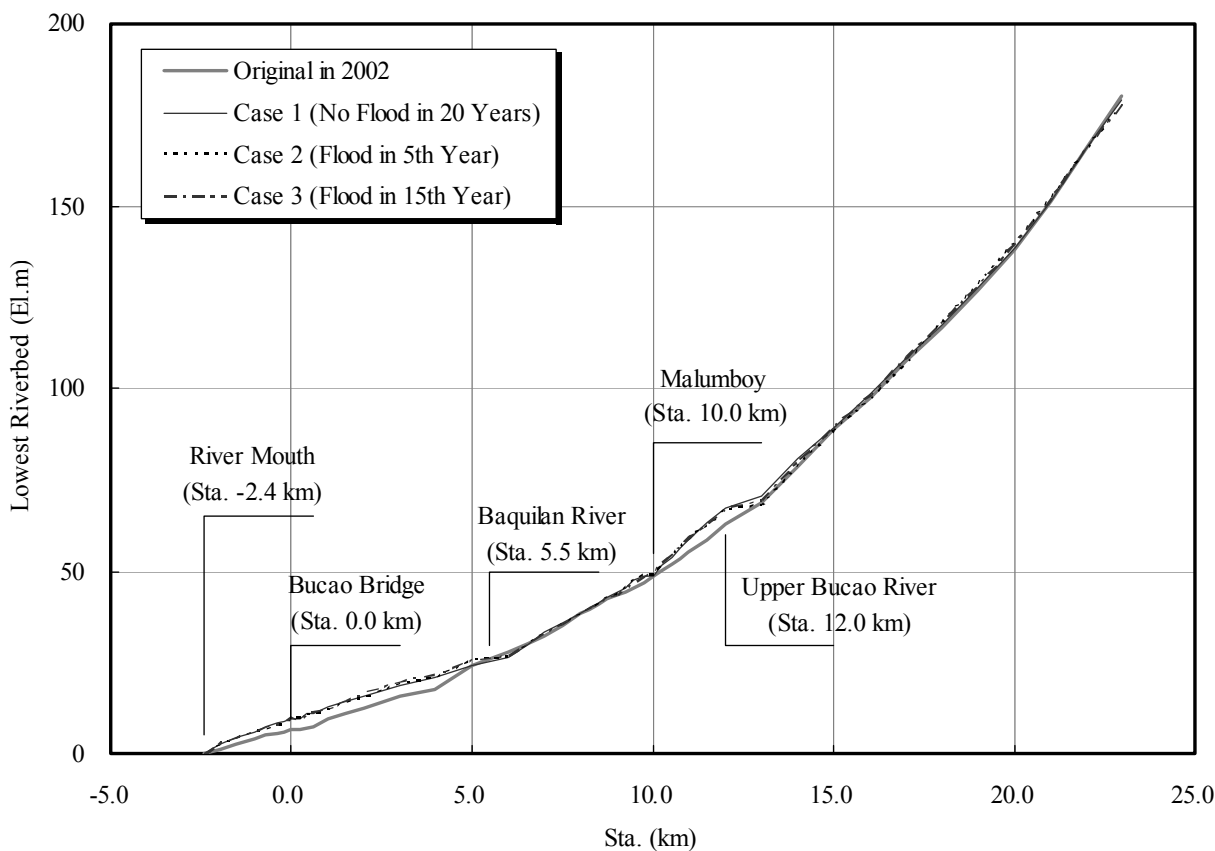
JAPAN INTERNATIONAL COOPERATION AGENCY

Figure 3.3.3
**Flow Duration Curve and Annual
Hydrograph Pattern for Simulation**

Riverbed Change in Bucao - Balin Baquero River after 20 Years



Riverbed Movement in Bucao - Balin Baquero River after 20 Years



THE GOVERNMENT OF THE PHILIPPINES
THE DEPARTMENT OF PUBLIC WORKS AND HIGHWAYS

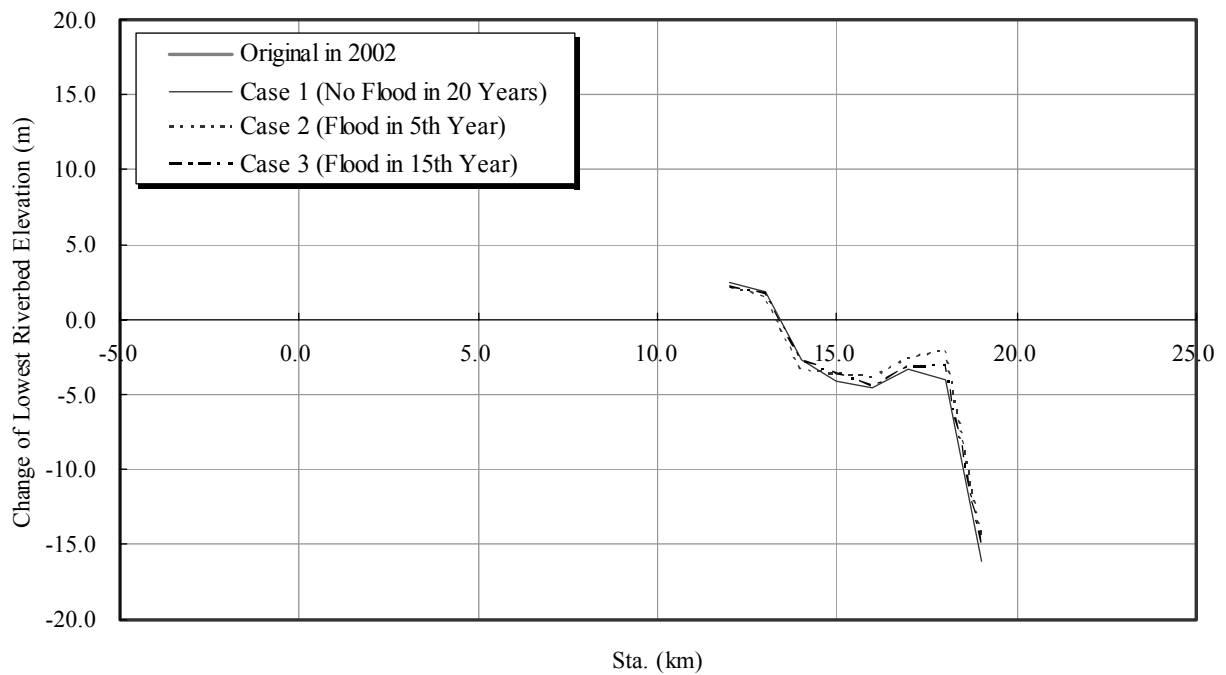
**The Study on Sabo and Flood Control for
Western River Basins of Mount Pinatubo in
the Republic of the Philippines**

JAPAN INTERNATIONAL COOPERATION AGENCY

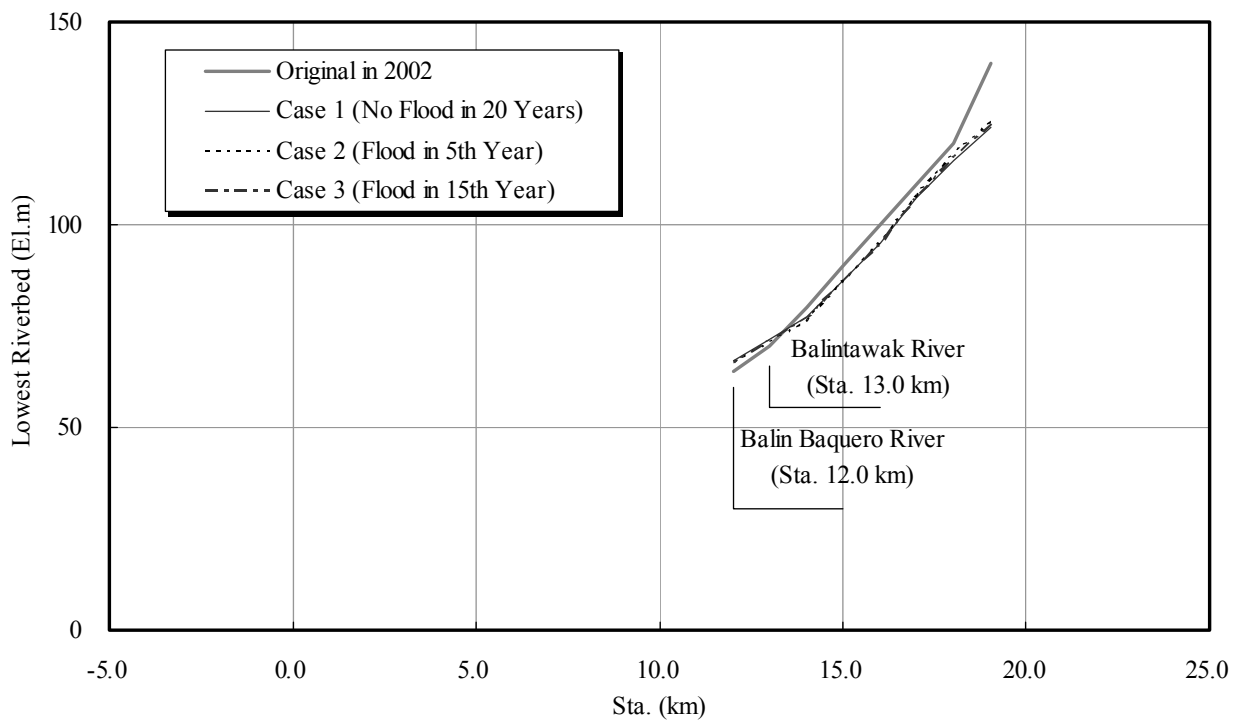
Figure 3.3.4

**Simulated Riverbed Movement for 20 Years in
the Bucao and Balin Baquero Rivers
(Alternative-1)**

Riverbed Change in Upper Bucao River after 20 years



Riverbed Movement in Upper Bucao River after 20 Years



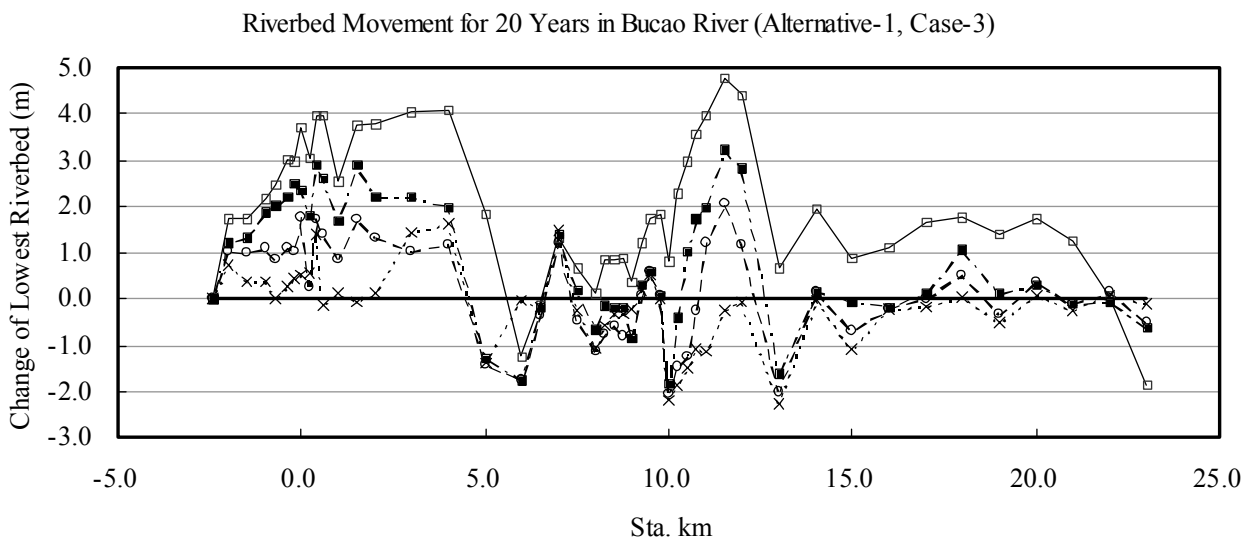
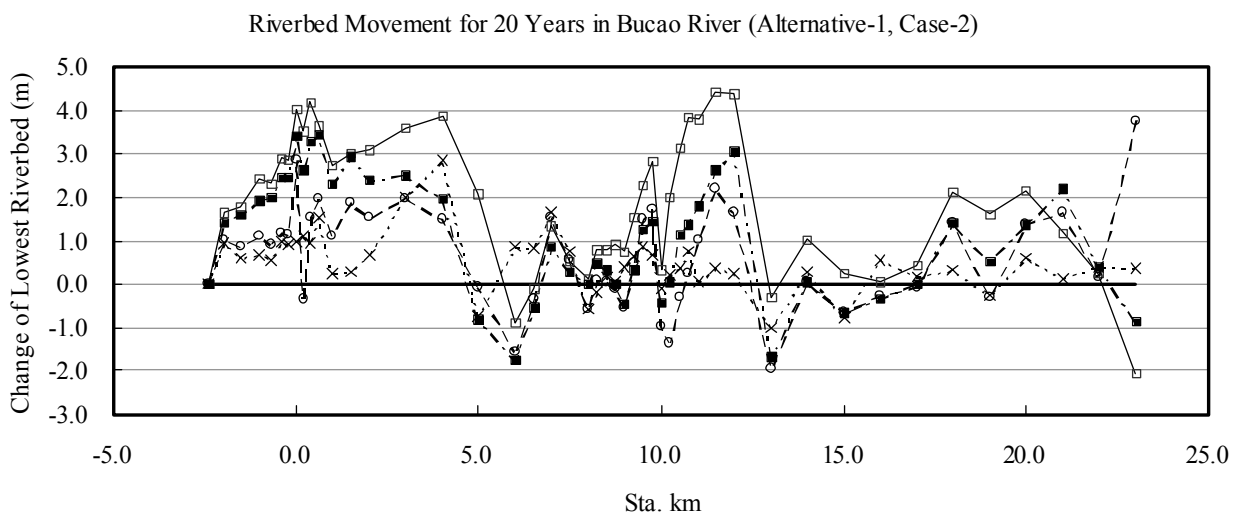
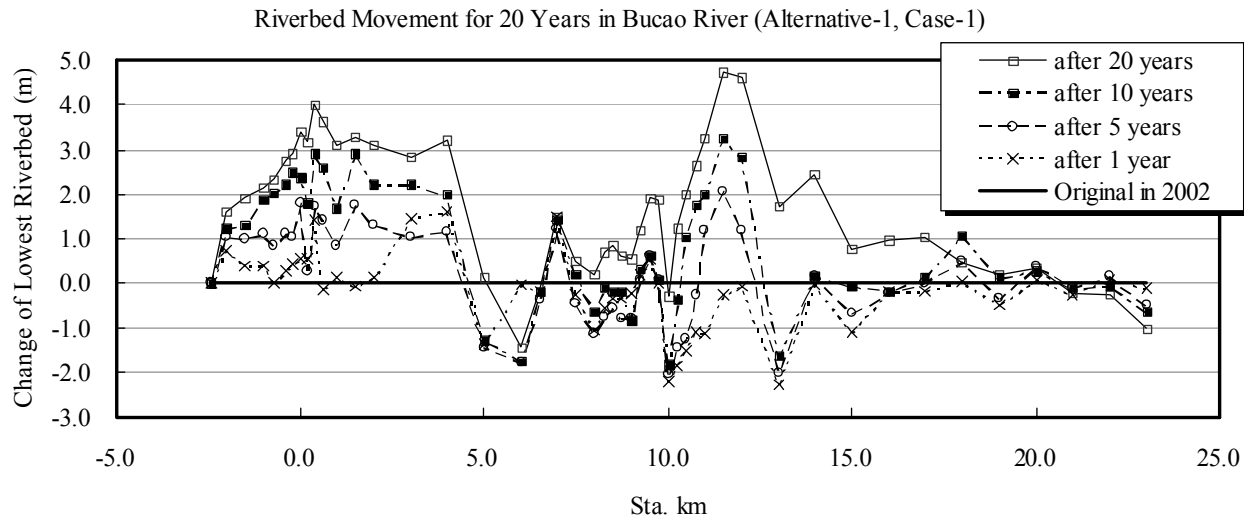
THE GOVERNMENT OF THE PHILIPPINES
THE DEPARTMENT OF PUBLIC WORKS AND HIGHWAYS

**The Study on Sabo and Flood Control for
Western River Basins of Mount Pinatubo in
the Republic of the Philippines**

JAPAN INTERNATIONAL COOPERATION AGENCY

Figure 3.3.5

**Simulated Riverbed Movement for 20 Years in
the Upper Bucao River (Alternative-1)**



THE GOVERNMENT OF THE PHILIPPINES
THE DEPARTMENT OF PUBLIC WORKS AND HIGHWAYS

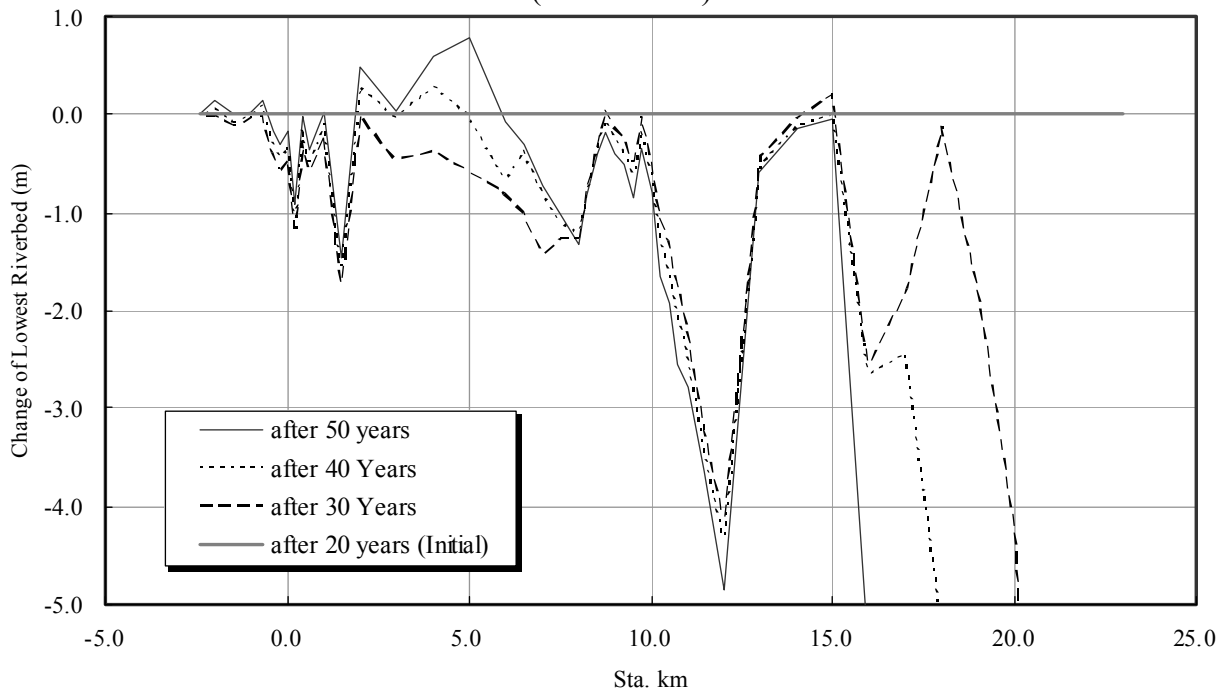
**The Study on Sabo and Flood Control for
Western River Basins of Mount Pinatubo in
the Republic of the Philippines**

JAPAN INTERNATIONAL COOPERATION AGENCY

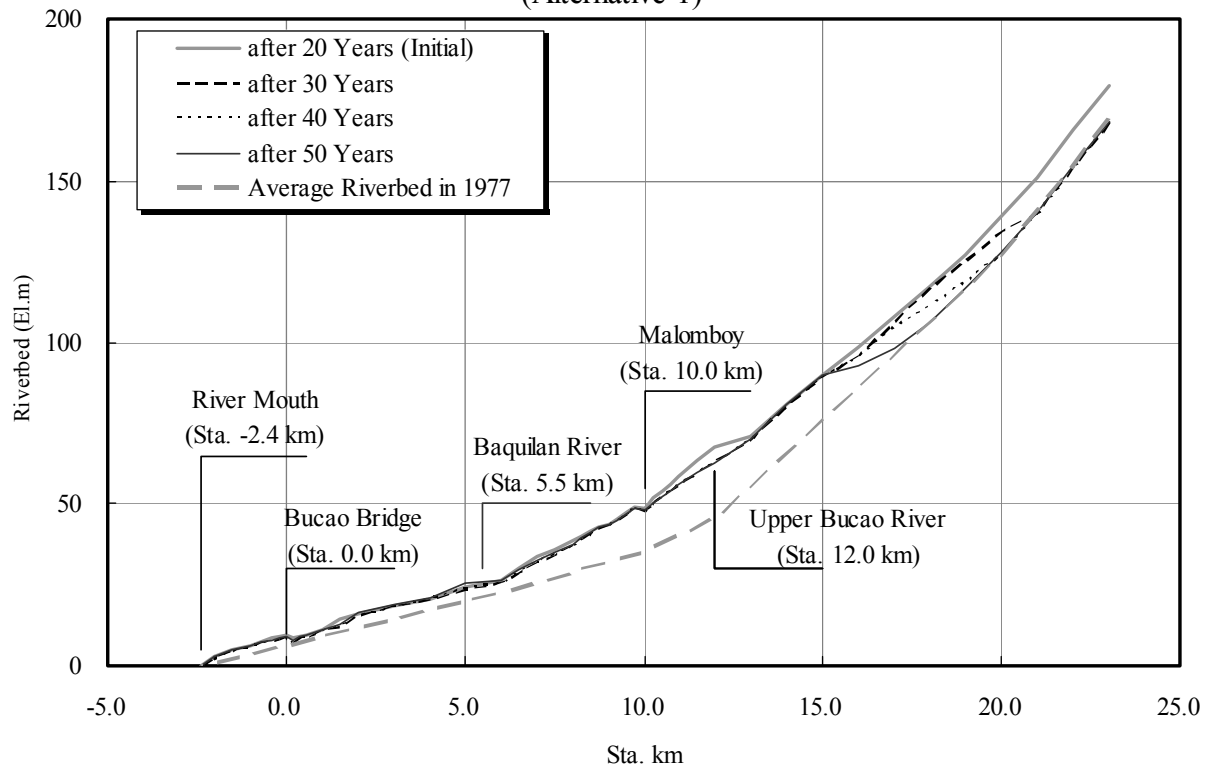
Figure 3.3.6

**Chronological Riverbed Change for 20 Years
in the Bucao River (Alternative-1)**

Riverbed Change in the Bucao - Balin Baquero River after 50 Years
(Alternative-1)



Riverbed Movement in the Bucao - Balin Baquero River after 50 Years
(Alternative-1)



THE GOVERNMENT OF THE PHILIPPINES
THE DEPARTMENT OF PUBLIC WORKS AND HIGHWAYS

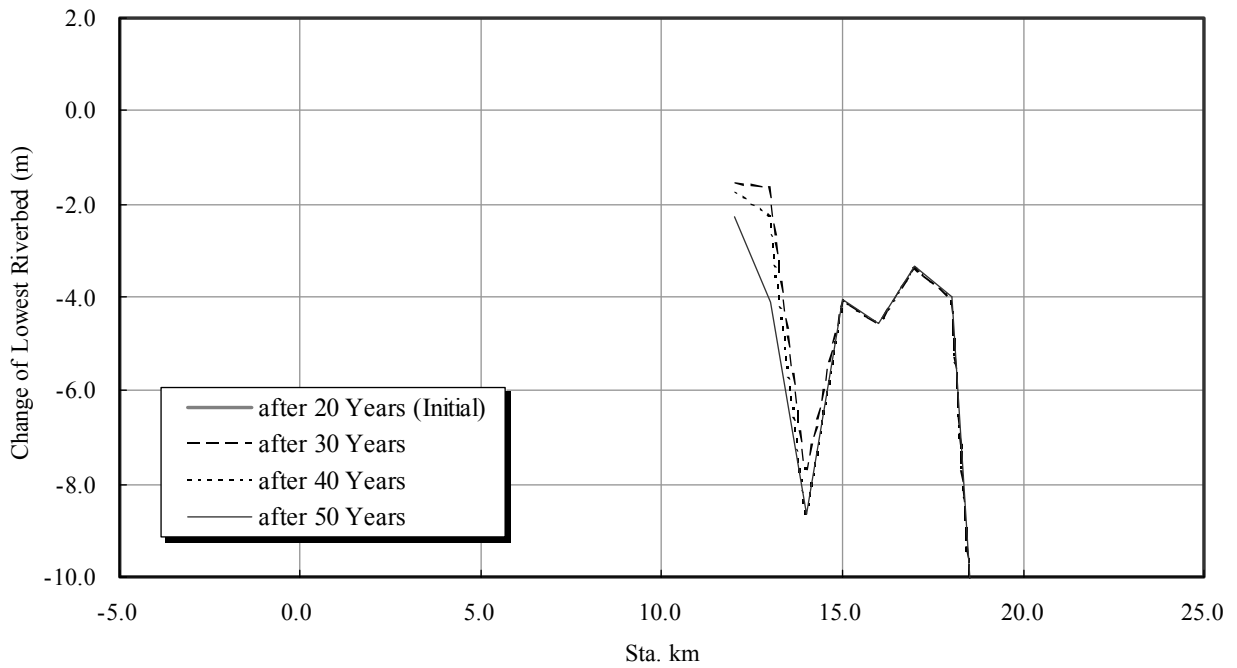
**The Study on Sabo and Flood Control for
Western River Basins of Mount Pinatubo in
the Republic of the Philippines**

JAPAN INTERNATIONAL COOPERATION AGENCY

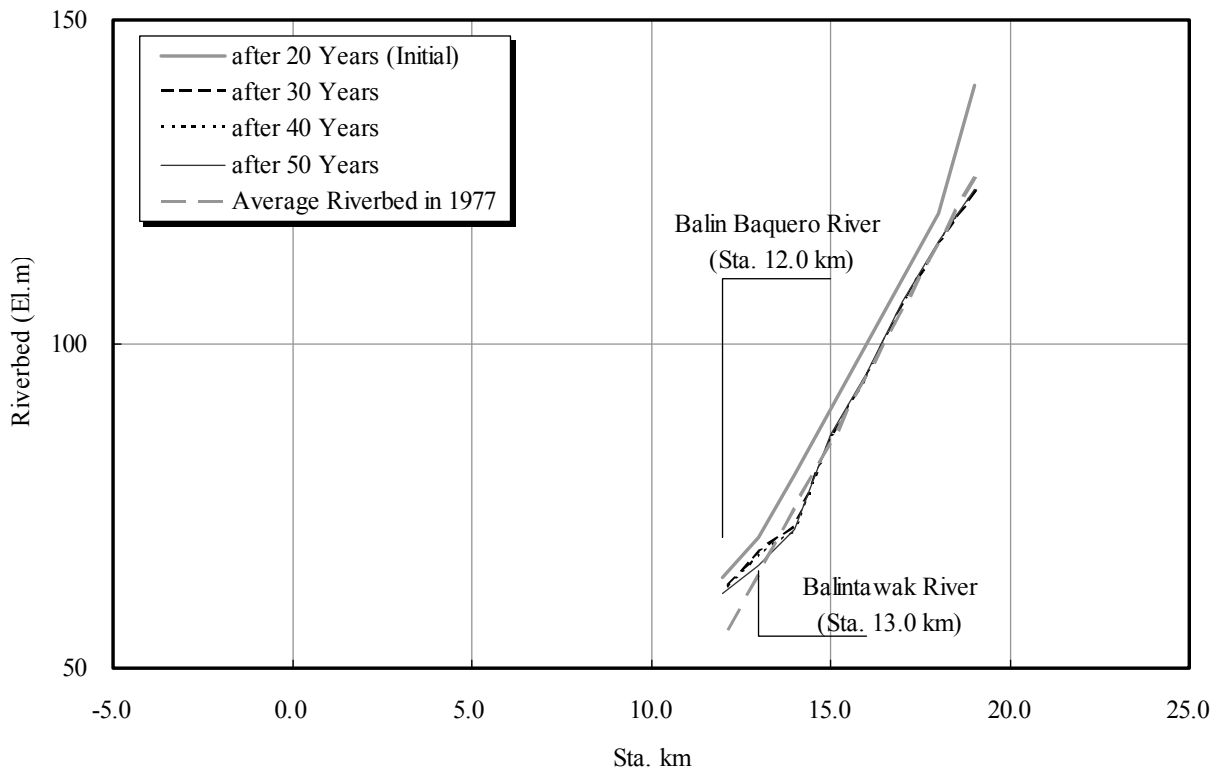
Figure 3.3.7

**Simulated Riverbed Movement for 50 Years in
the Bucao and Balin Baquero Rivers
(Alternative-1)**

Riverbed Change in the Upper Bucao River after 50 Years (Alternative-1)



Riverbed Movement in the Upper Bucao River after 50 Years (Alternative-1)



THE GOVERNMENT OF THE PHILIPPINES
THE DEPARTMENT OF PUBLIC WORKS AND HIGHWAYS

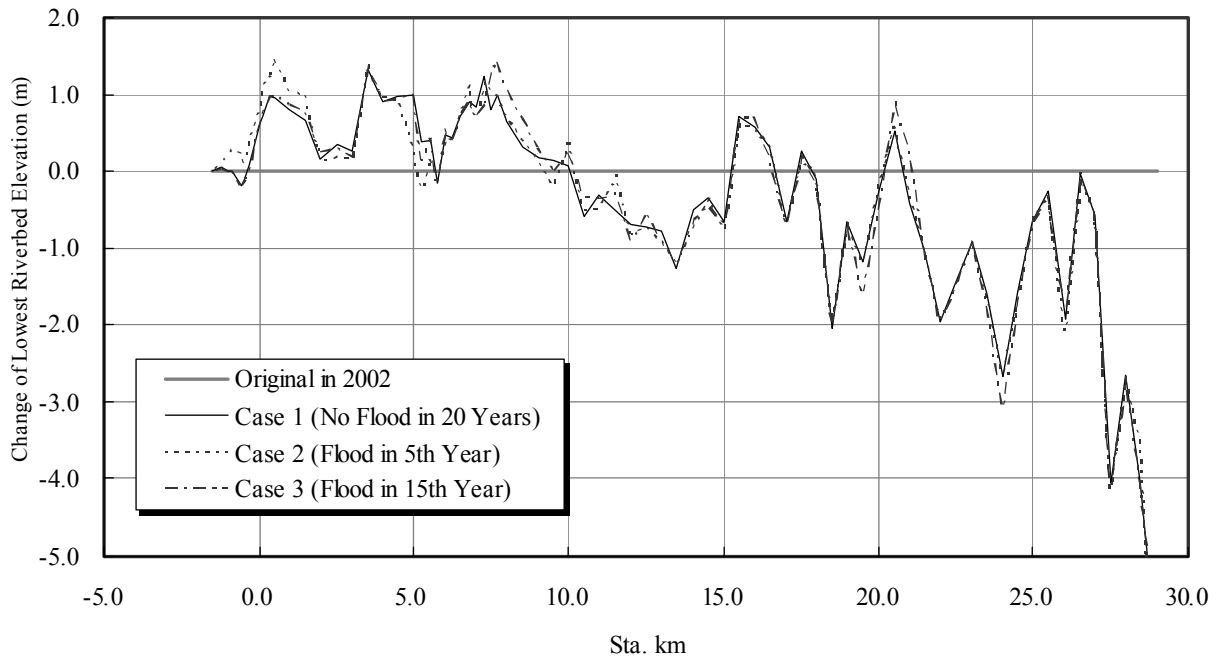
**The Study on Sabo and Flood Control for
Western River Basins of Mount Pinatubo in
the Republic of the Philippines**

JAPAN INTERNATIONAL COOPERATION AGENCY

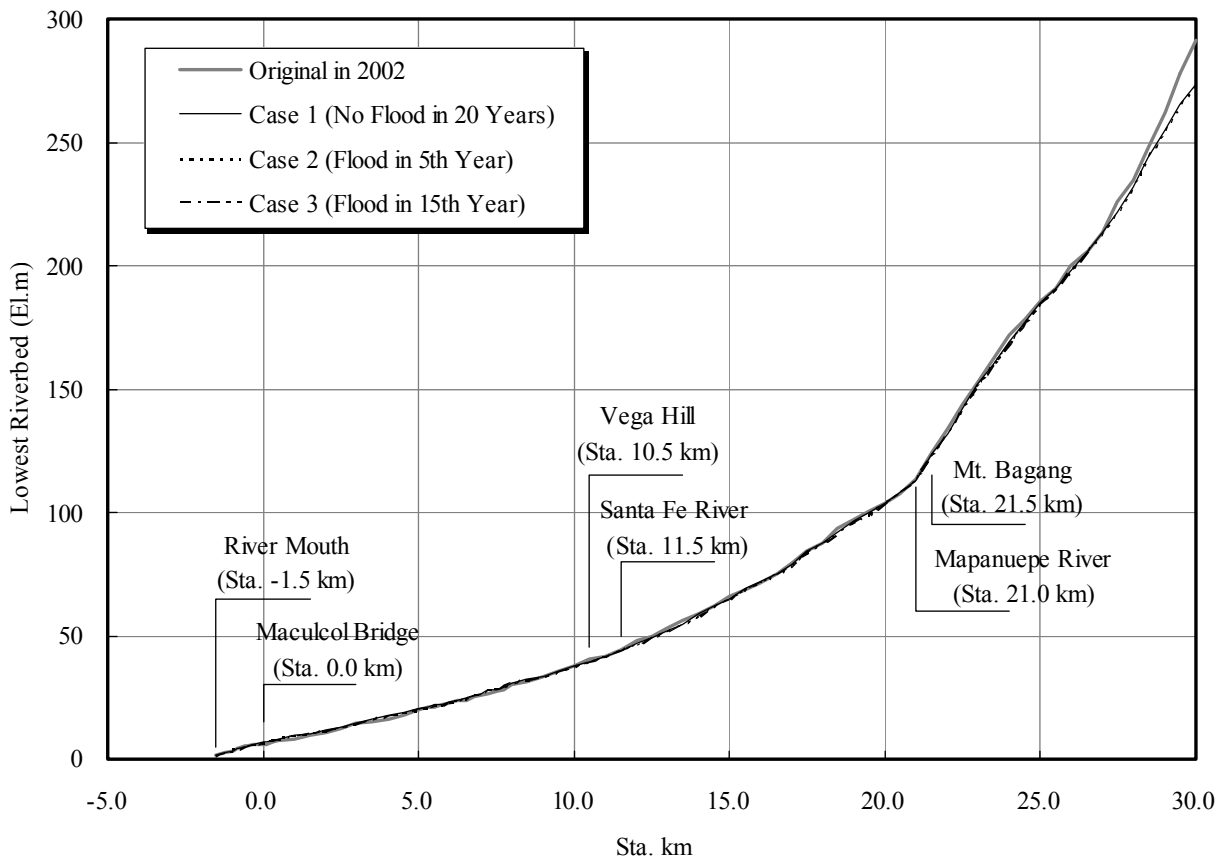
Figure 3.3.8

**Simulated Riverbed Movement for 50 Years in
the Upper Bucao River (Alternative-1)**

Riverbed Change in the Sto. Tomas River after 20 years (Alternative-1)



Riverbed Movement in the Sto. Tomas River after 20 Years (Alternative-1)



THE GOVERNMENT OF THE PHILIPPINES
THE DEPARTMENT OF PUBLIC WORKS AND HIGHWAYS

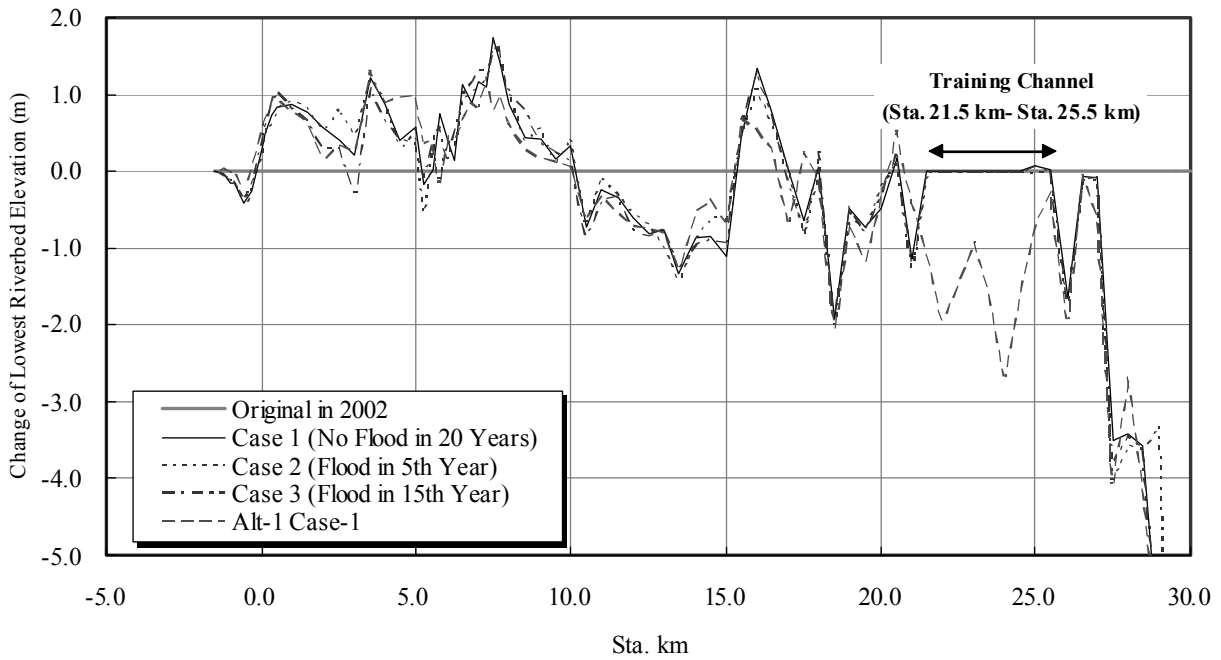
**The Study on Sabo and Flood Control for
Western River Basins of Mount Pinatubo in
the Republic of the Philippines**

JAPAN INTERNATIONAL COOPERATION AGENCY

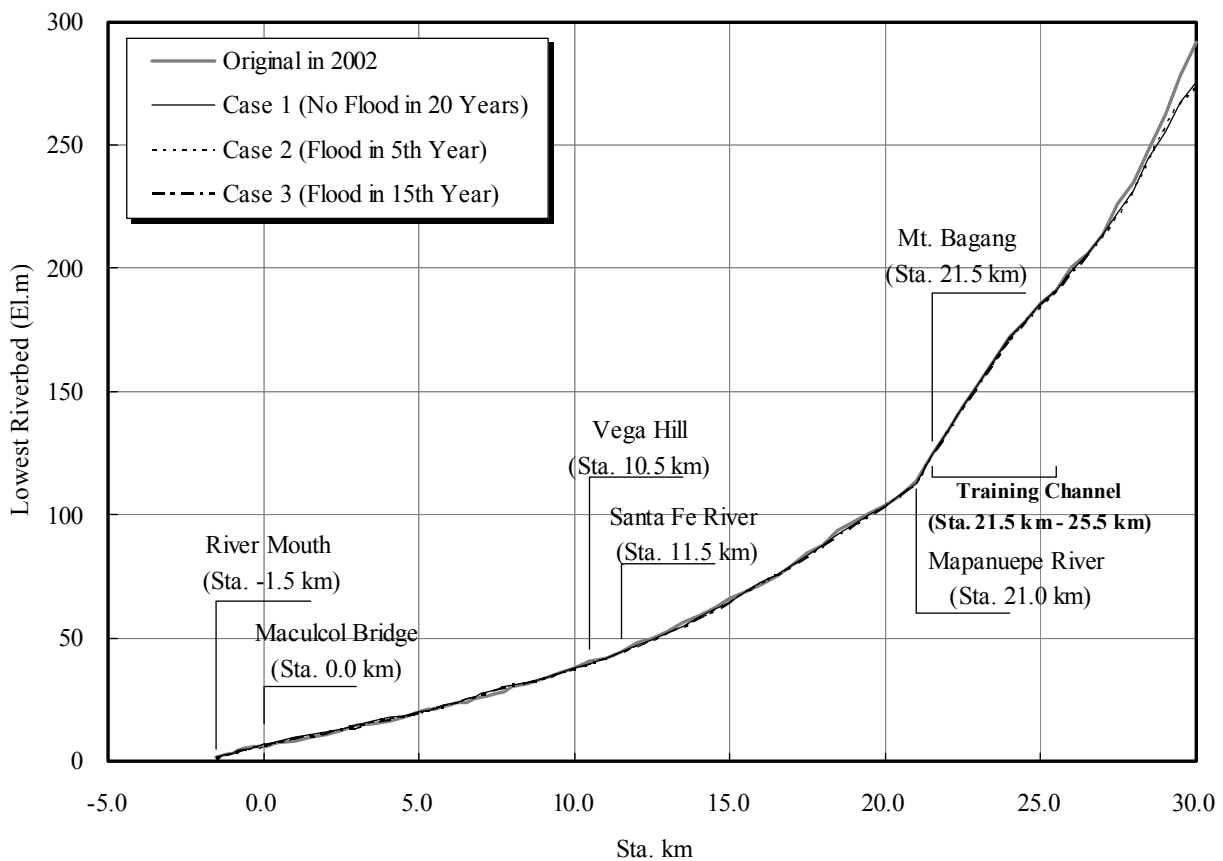
Figure 3.3.9

**Simulated Riverbed Movement for 20 Years in
the Sto. Tomas River (Alternative-1)**

Riverbed Change in the Sto. Tomas River after 20 years (Alternative-2)



Riverbed Movement in the Sto. Tomas River after 20 Years (Alternative-2)



THE GOVERNMENT OF THE PHILIPPINES
THE DEPARTMENT OF PUBLIC WORKS AND HIGHWAYS

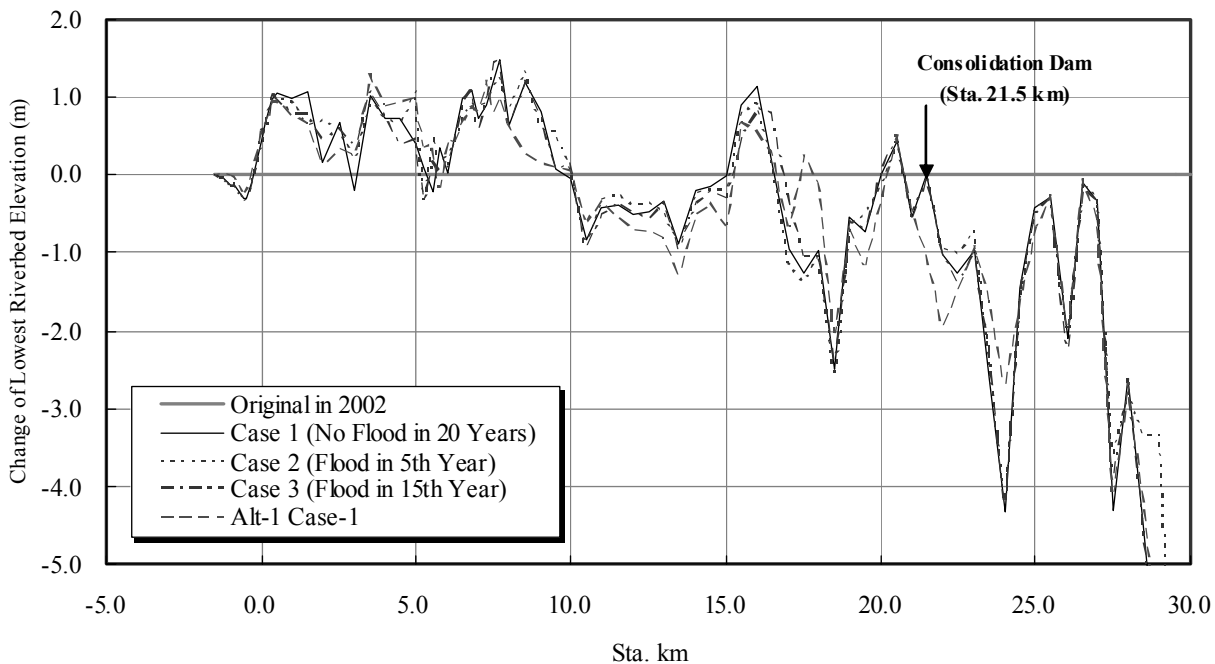
**The Study on Sabo and Flood Control for
Western River Basins of Mount Pinatubo in
the Republic of the Philippines**

JAPAN INTERNATIONAL COOPERATION AGENCY

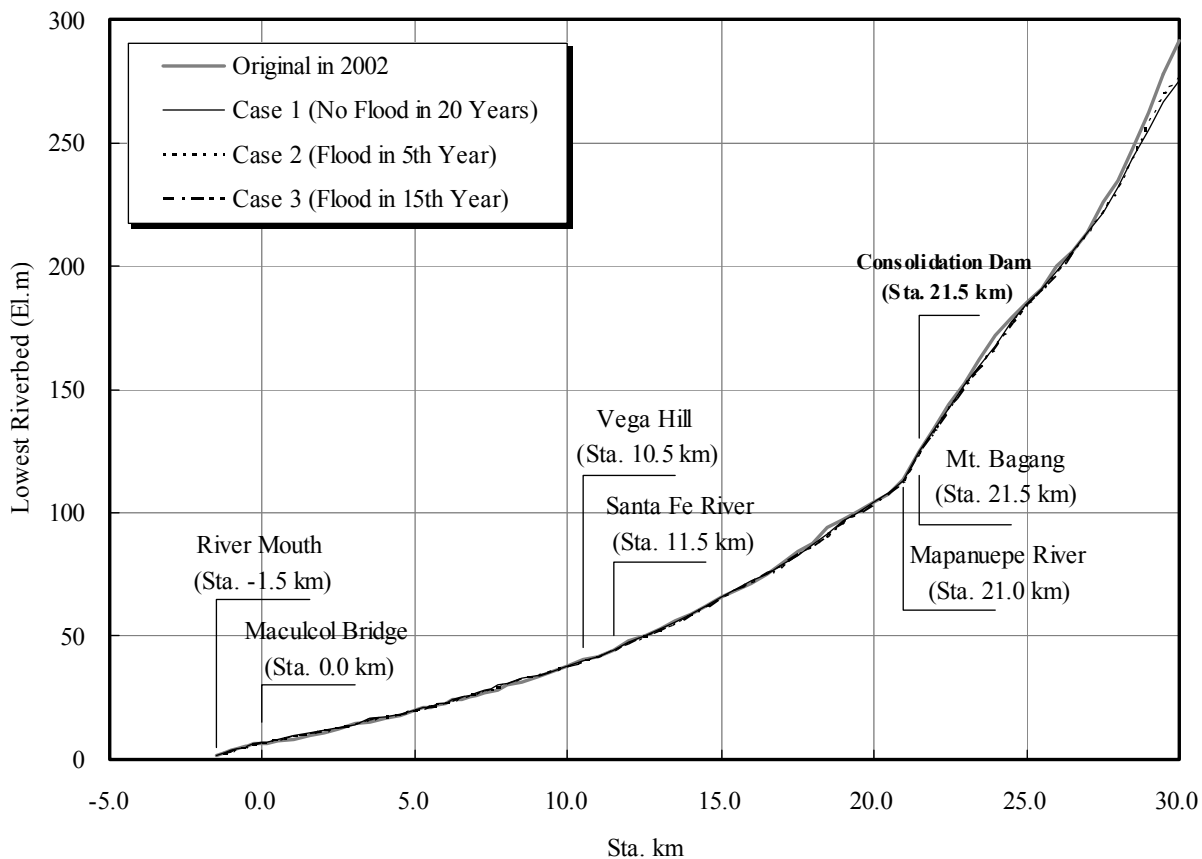
Figure 3.3.10

**Simulated Riverbed Movement for 20 Years in
the Sto. Tomas River (Alternative-2)**

Riverbed Change in the Sto. Tomas River after 20 Years (Alternative-3)



Riverbed Movement in the Sto. Tomas River after 20 Years (Alternative-3)



THE GOVERNMENT OF THE PHILIPPINES
THE DEPARTMENT OF PUBLIC WORKS AND HIGHWAYS

**The Study on Sabo and Flood Control for
Western River Basins of Mount Pinatubo in
the Republic of the Philippines**

JAPAN INTERNATIONAL COOPERATION AGENCY

Figure 3.3.11

**Simulated Riverbed Movement for 20 Years in
the Sto. Tomas River (Alternative-3)**