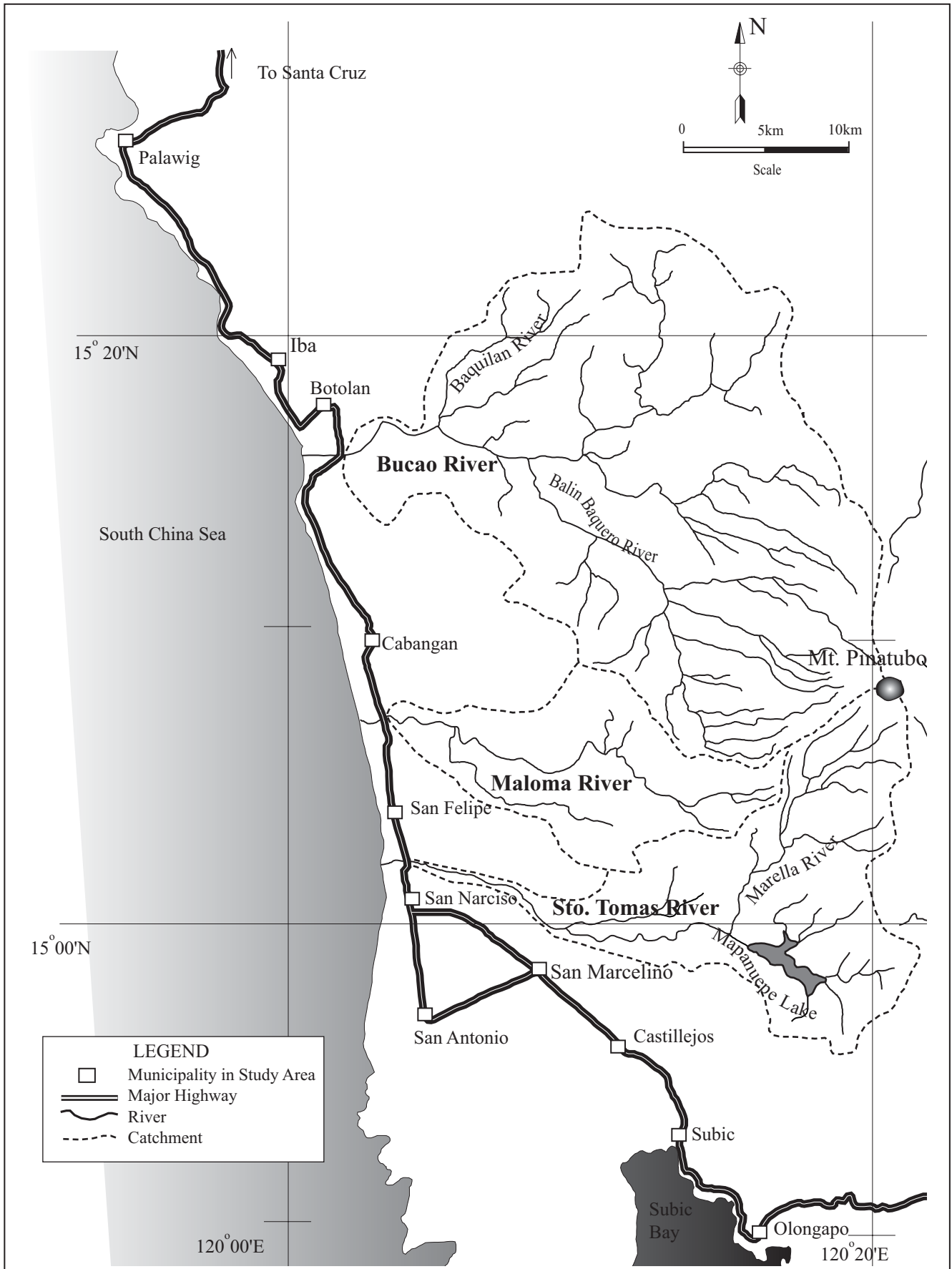


*The Study on Sabo and Flood Control for Western River Basins of Mount Pinatubo  
in the Republic of the Philippines  
Final Report  
Supporting Report*

# **Figures**

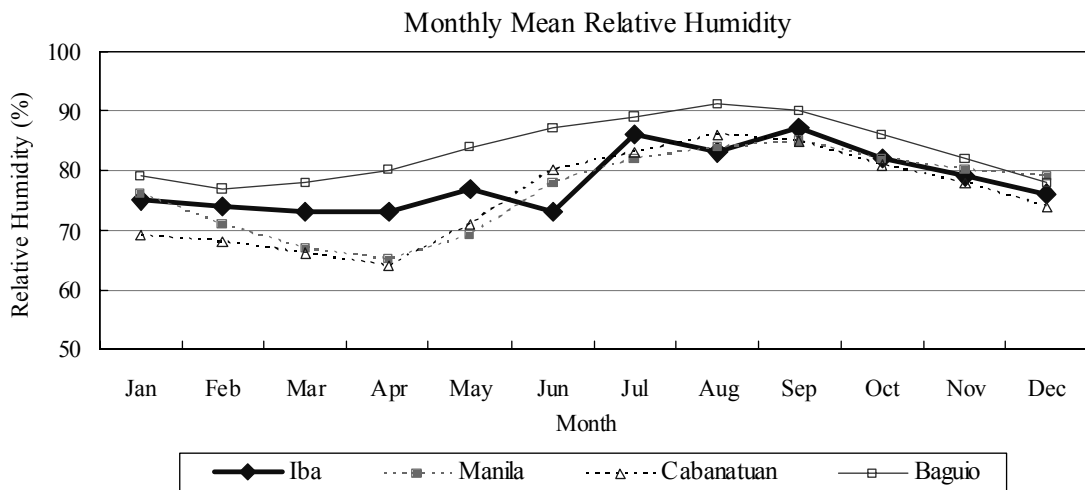
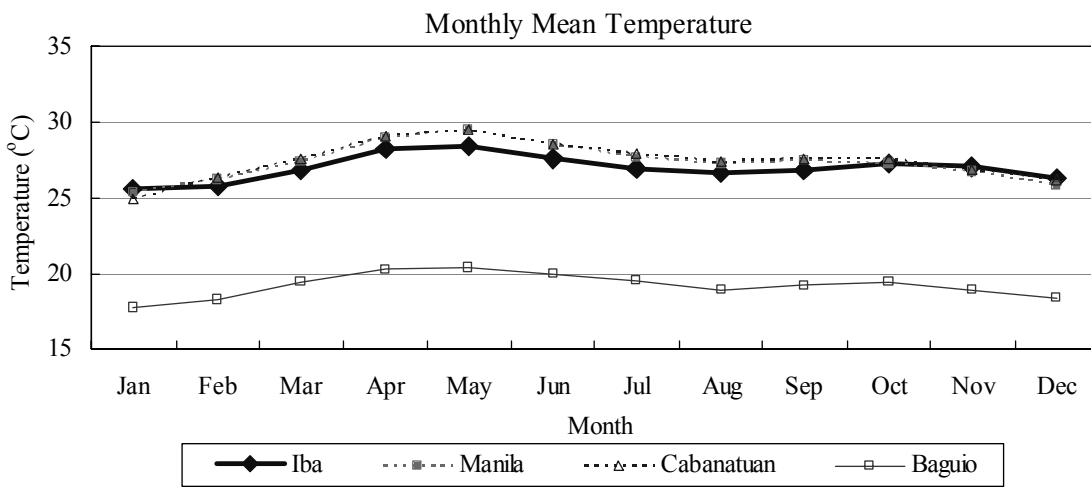
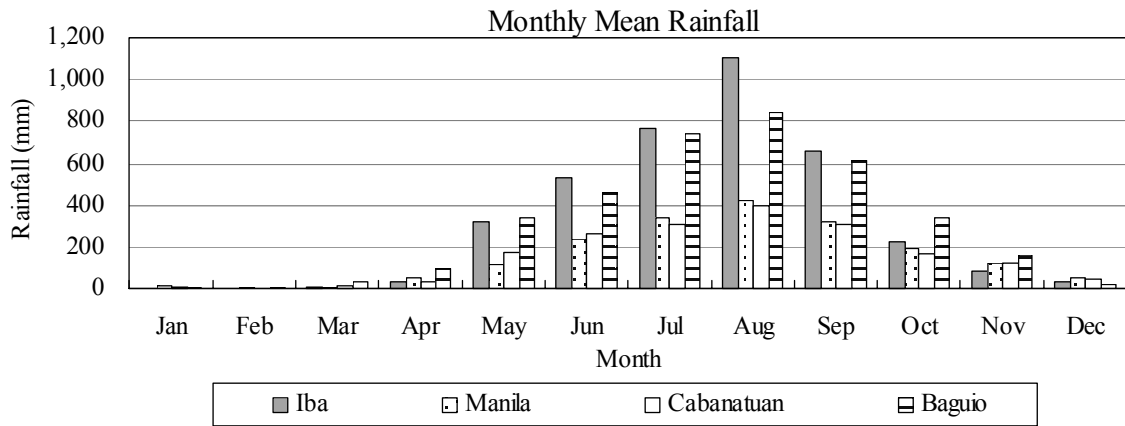


THE GOVERNMENT OF THE PHILIPPINES  
 THE DEPARTMENT OF PUBLIC WORKS AND HIGHWAYS

**The Study on Sabo and Flood Control for  
 Western River Basins of Mount Pinatubo  
 in the Republic of the Philippines**

JAPAN INTERNATIONAL COOPERATION AGENCY

**Figure 1.1.1**  
**Location of Three River Basins in the Study Area**



Source: JICA Study Team

THE GOVERNMENT OF THE PHILIPPINES  
THE DEPARTMENT OF PUBLIC WORKS AND HIGHWAYS

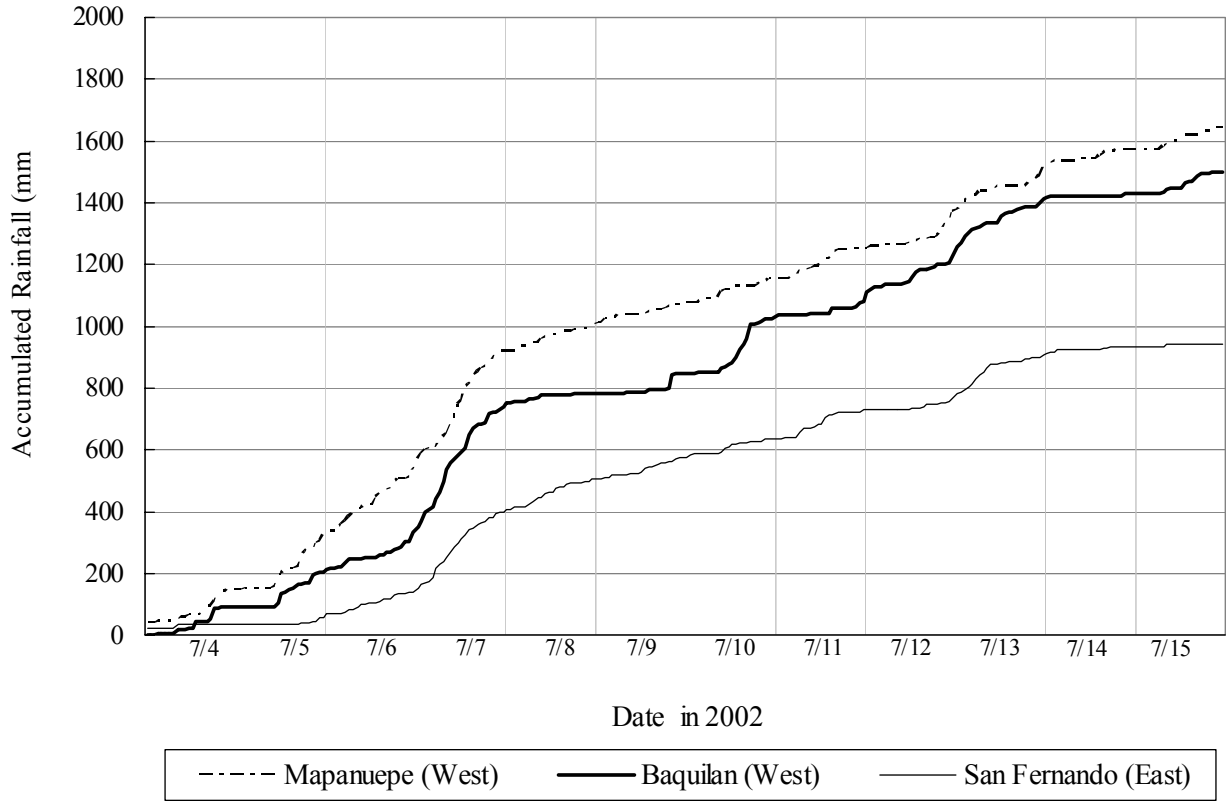
**The Study on Sabo and Flood Control for  
Western River Basins of Mount Pinatubo in  
the Republic of the Philippines**

JAPAN INTERNATIONAL COOPERATION AGENCY

**Figure 1.2.1**

**Monthly Meteorological Values in the Regions**

**Comparison of Accumulated Rainfall  
between Eastern and Western Area of Mt. Pinatubo**



Source: JICA Study Team

THE GOVERNMENT OF THE PHILIPPINES  
THE DEPARTMENT OF PUBLIC WORKS AND HIGHWAYS

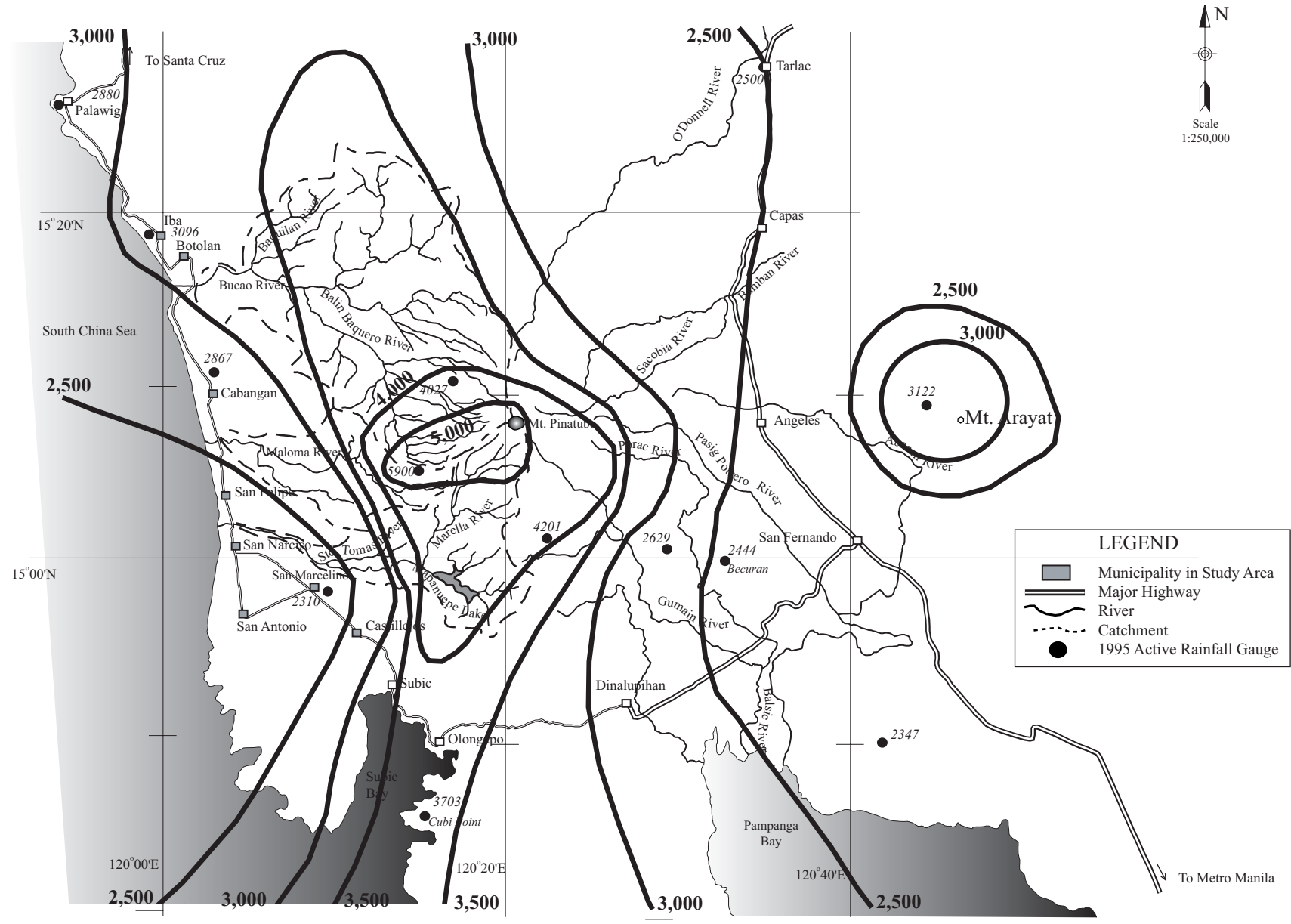
**The Study on Sabo and Flood Control for  
Western River Basins of Mount Pinatubo in the  
Republic of the Philippines**

JAPAN INTERNATIONAL COOPERATION AGENCY

**Figure 1.2.2**

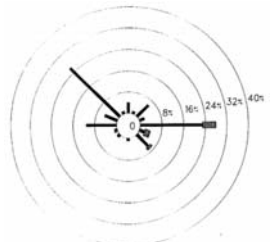
**Rainfall in Eastern and Western Pinatubo  
Area in July 2002**

**Figure 1.2.3**  
**Isohyetal Map of Annual Rainfall (Year 1995)**

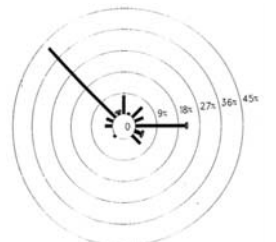


**Pre-eruption (1961-1990)**

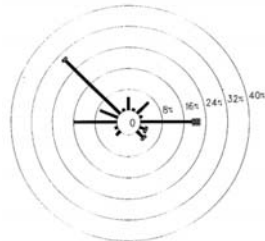
**Post-eruption (1991-2000)**



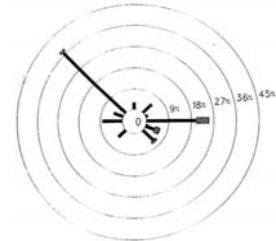
January



January



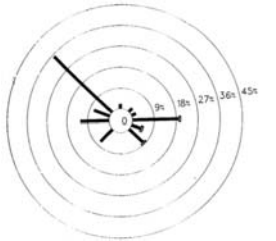
February



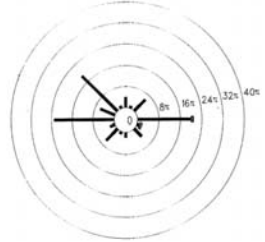
February



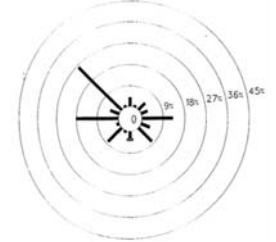
March



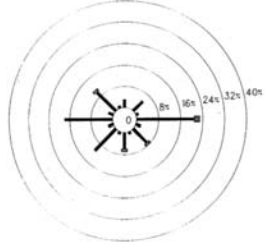
March



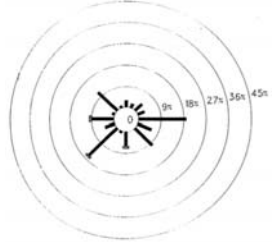
April



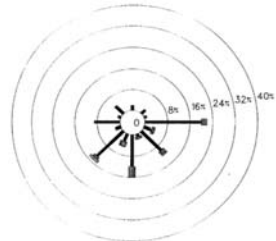
April



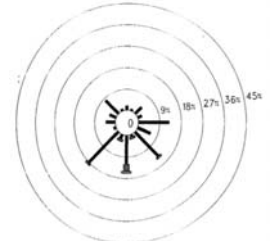
May



May



June



June

THE GOVERNMENT OF THE PHILIPPINES  
THE DEPARTMENT OF PUBLIC WORKS AND HIGHWAYS

**The Study on Sabo and Flood Control for  
Western River Basins of Mount Pinatubo in the  
Republic of the Philippines**

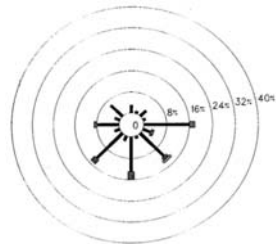
*JAPAN INTERNATIONAL COOPERATION AGENCY*

**Figure 1.2.4 (1/2)**

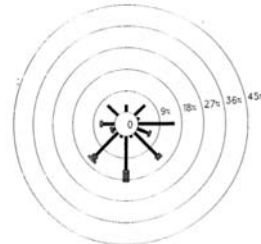
**Pre-and Post-Eruption Windrose at Iba  
Station**

**Pre-eruption (1961-1990)**

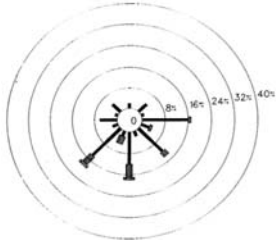
**Post-eruption (1991-2000)**



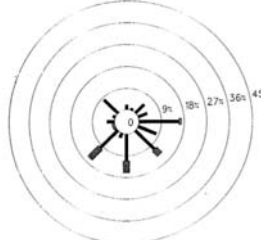
July



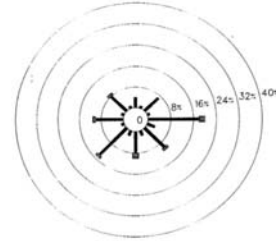
July



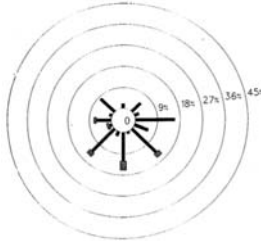
August



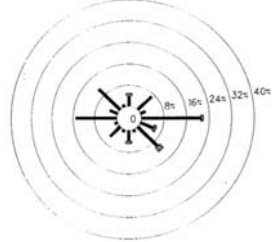
August



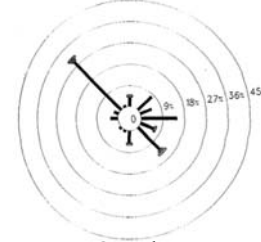
September



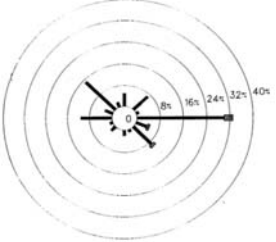
September



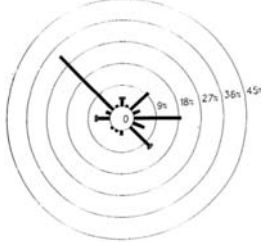
October



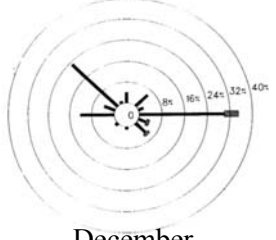
October



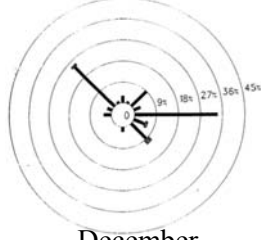
November



November



December



December

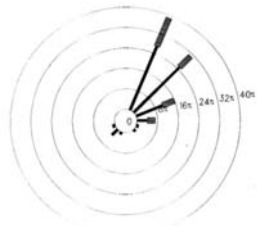
THE GOVERNMENT OF THE PHILIPPINES  
THE DEPARTMENT OF PUBLIC WORKS AND HIGHWAYS

**The Study on Sabo and Flood Control for  
Western River Basins of Mount Pinatubo in the  
Republic of the Philippines**

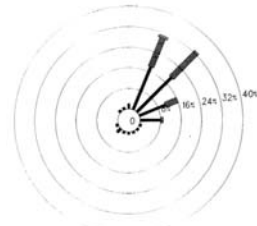
*JAPAN INTERNATIONAL COOPERATION AGENCY*

**Figure 1.2.4 (2/2)**

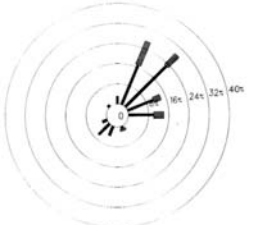
**Pre-and Post-Eruption Windrose at Iba Station**



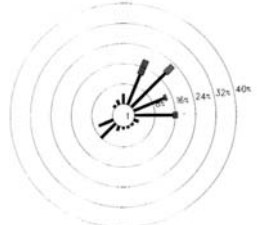
January



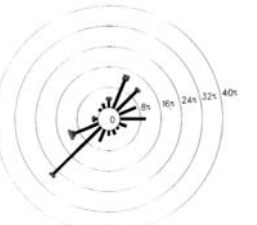
February




March



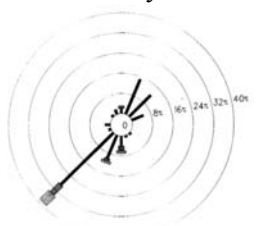
April



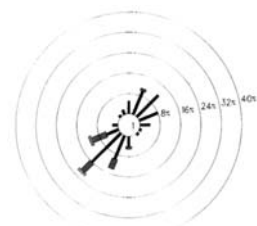
May



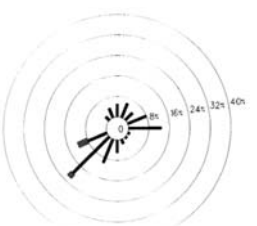
June



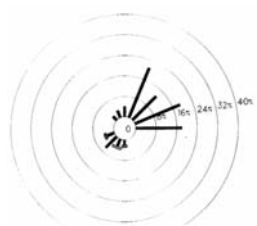
July



August



September



October



November



December

THE GOVERNMENT OF THE PHILIPPINES  
THE DEPARTMENT OF PUBLIC WORKS AND HIGHWAYS

**The Study on Sabo and Flood Control for  
Western River Basins of Mount Pinatubo in  
the Republic of the Philippines**

*JAPAN INTERNATIONAL COOPERATION AGENCY*

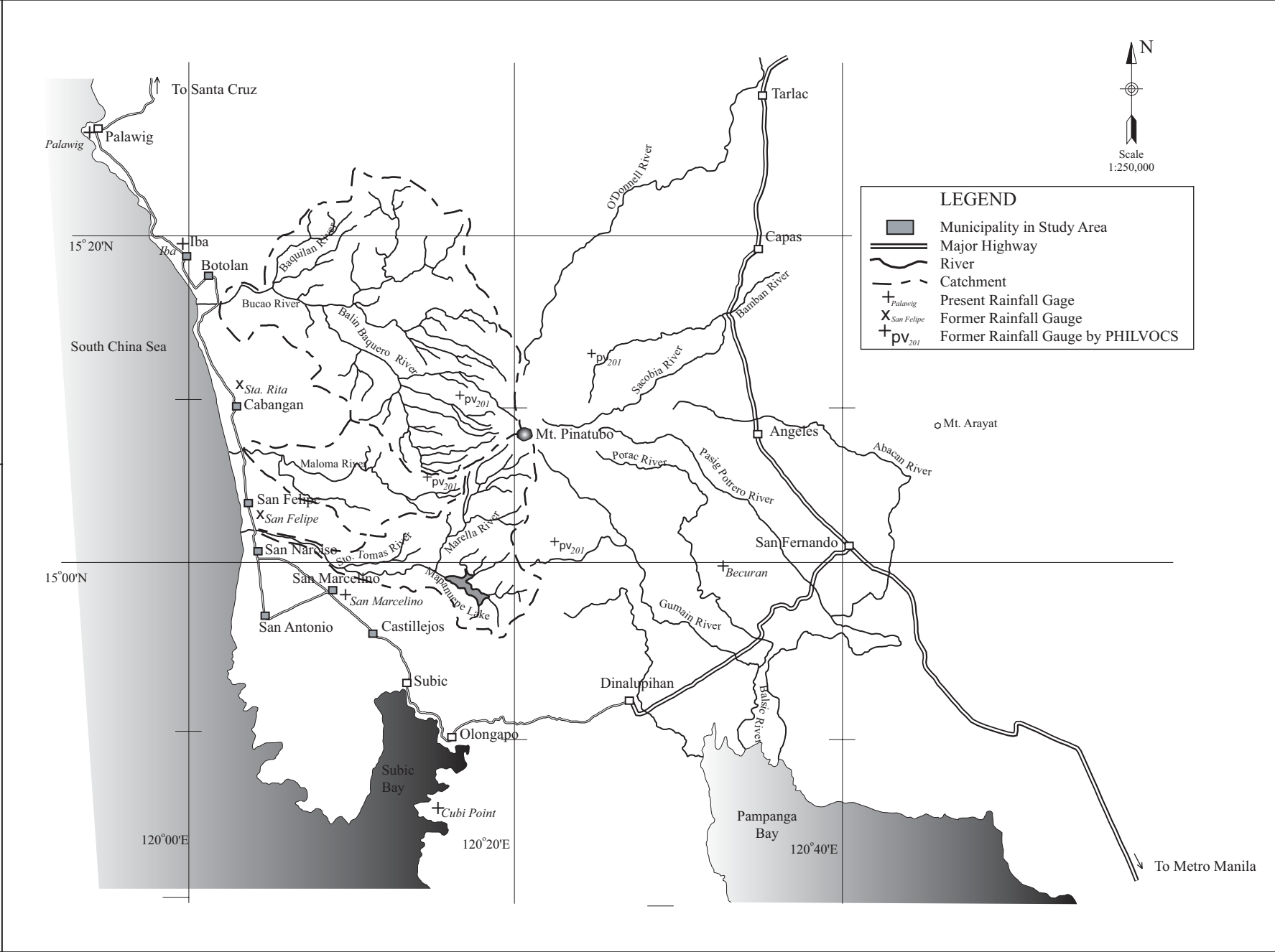
**Figure 1.2.5**

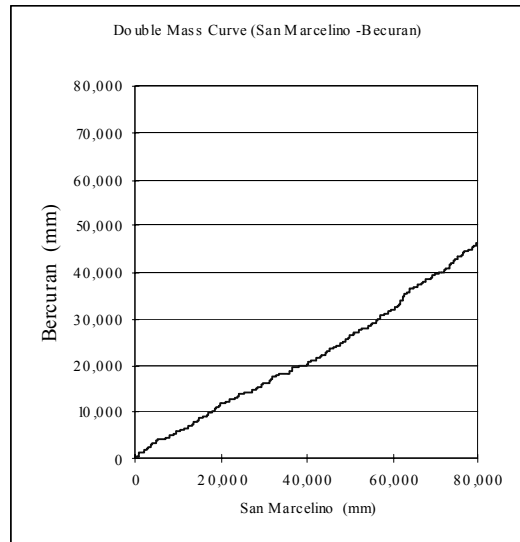
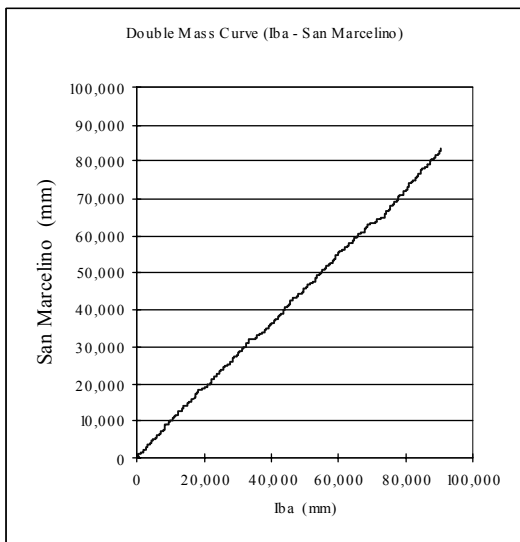
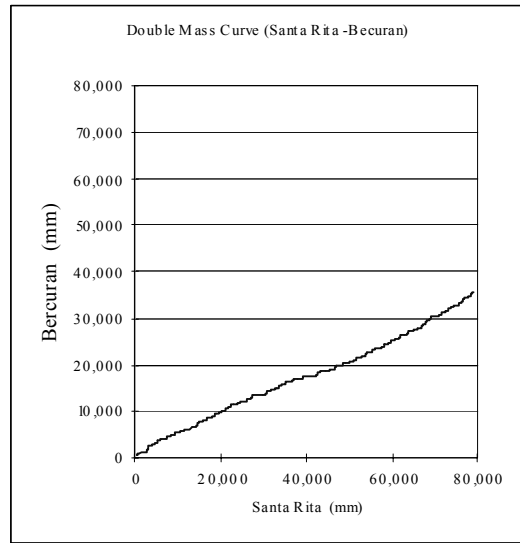
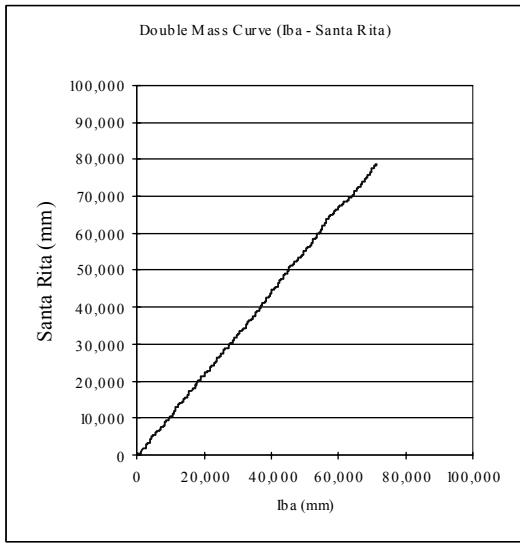
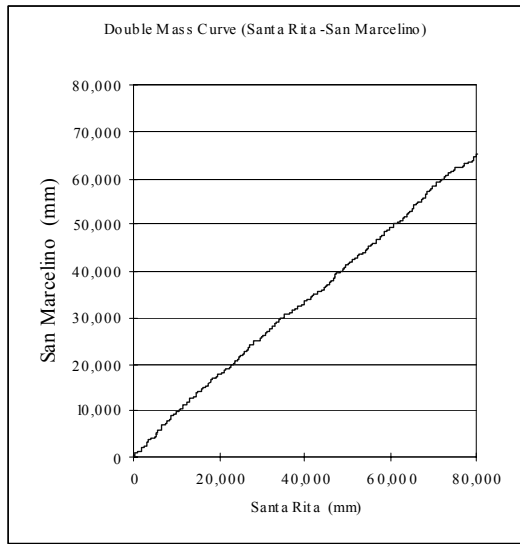
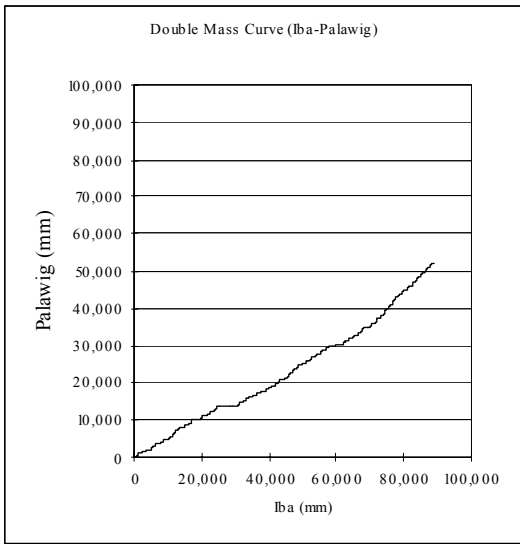
**Post-Eruption Windrose at Cubi Point Station**











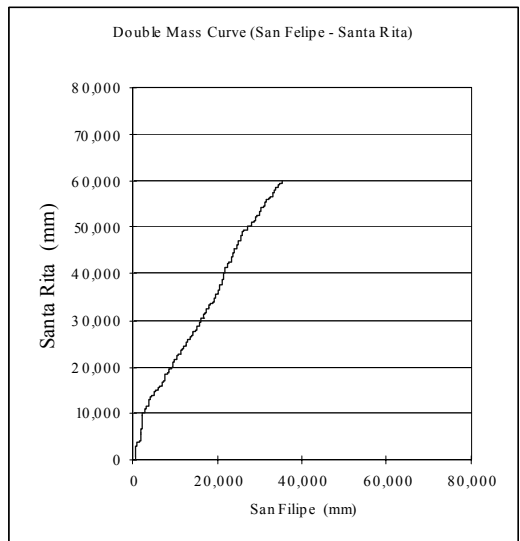
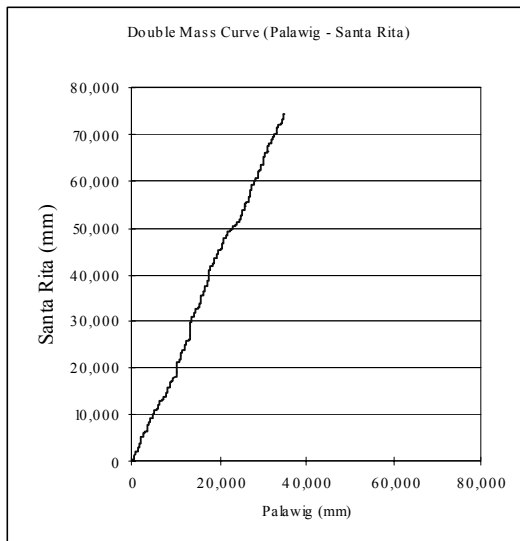
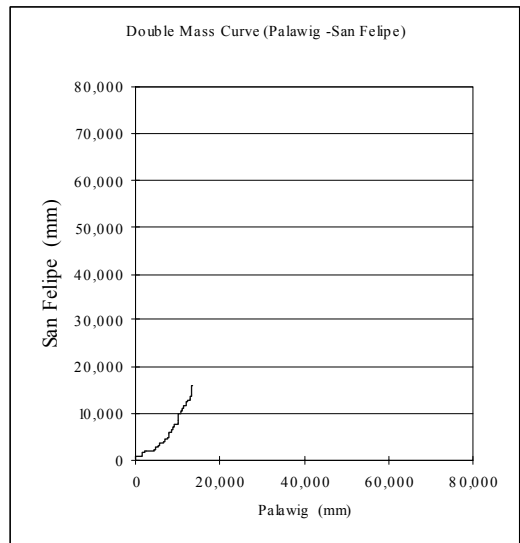
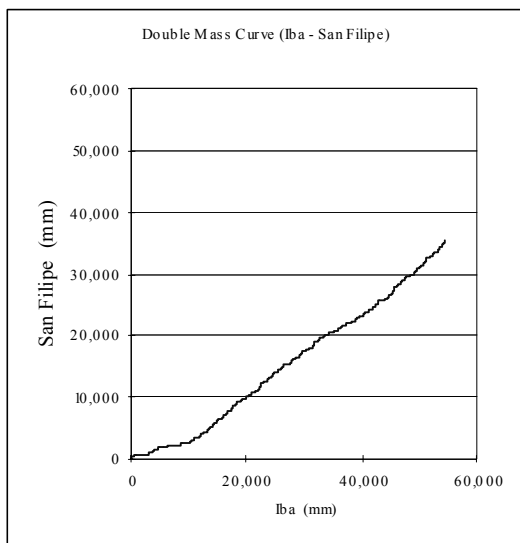
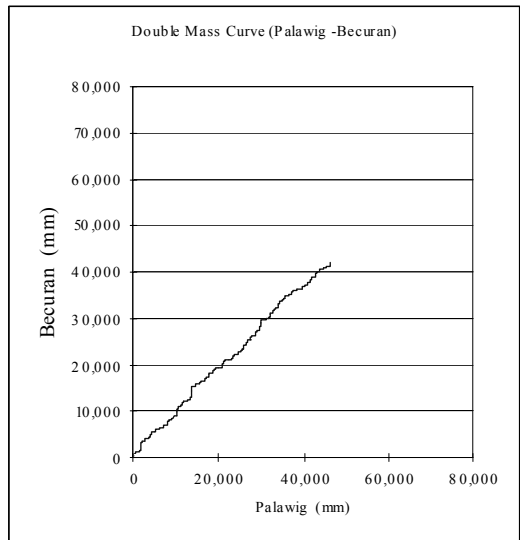
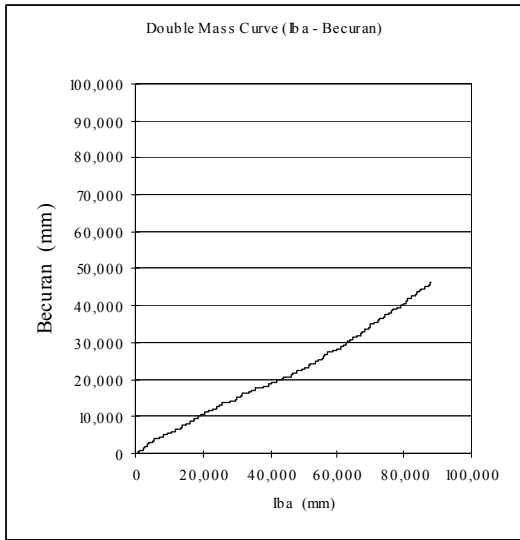
THE GOVERNMENT OF THE PHILIPPINES  
THE DEPARTMENT OF PUBLIC WORKS AND HIGHWAYS

**The Study on Sabo and Flood Control for  
Western River Basins of Mount Pinatubo in the  
Republic of the Philippines**

JAPAN INTERNATIONAL COOPERATION AGENCY

**Figure 2.2.1 (1/3)**

**Double Mass Curves for PAGASA Stations**



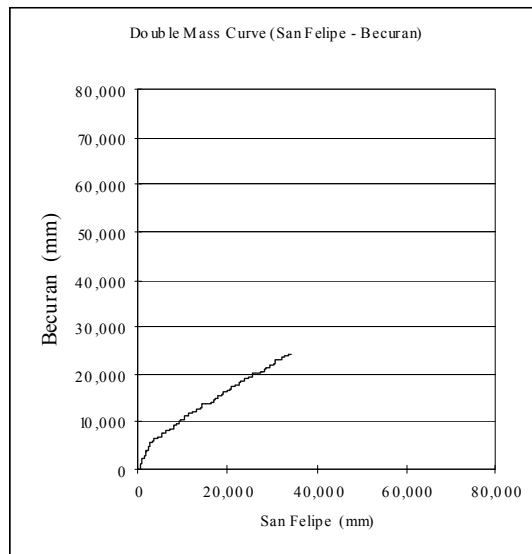
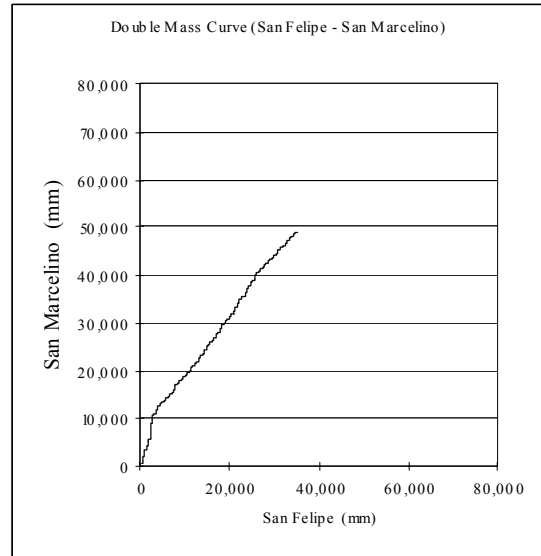
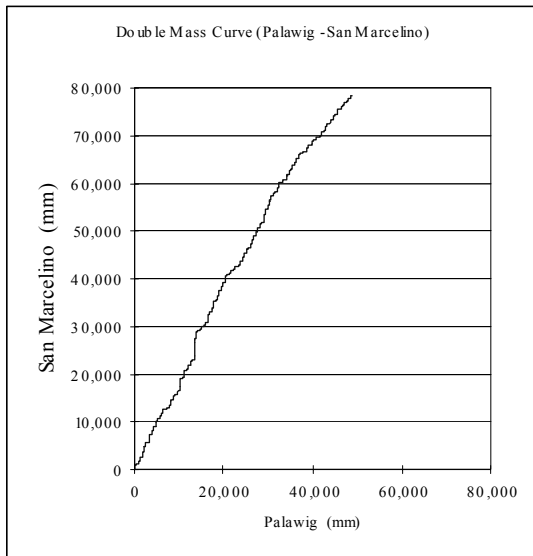
THE GOVERNMENT OF THE PHILIPPINES  
THE DEPARTMENT OF PUBLIC WORKS AND HIGHWAYS

**The Study on Sabo and Flood Control for  
Western River Basins of Mount Pinatubo in the  
Republic of the Philippines**

JAPAN INTERNATIONAL COOPERATION AGENCY

**Figure 2.2.1 (2/3)**

**Double Mass Curves for PAGASA Stations**



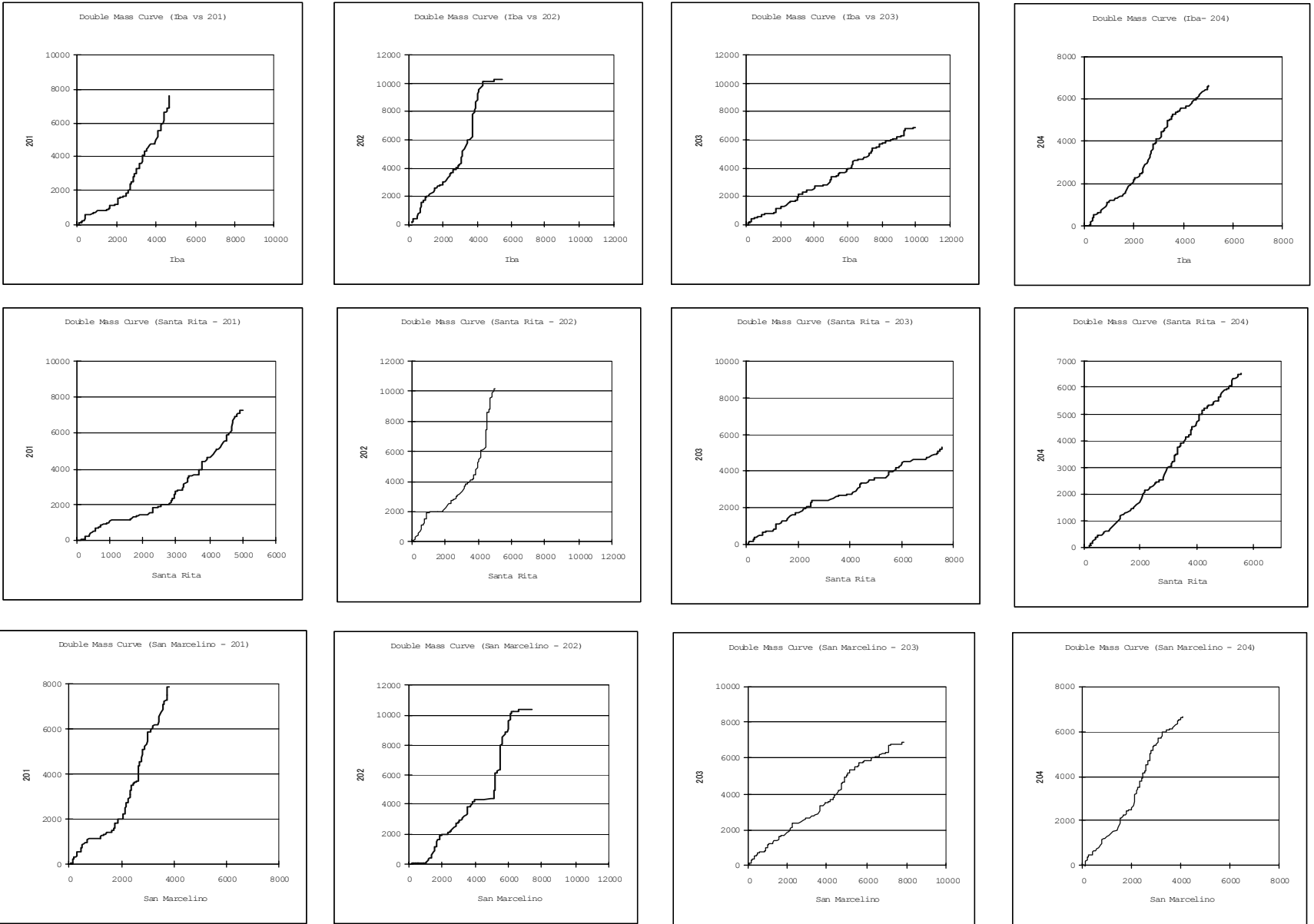
THE GOVERNMENT OF THE PHILIPPINES  
THE DEPARTMENT OF PUBLIC WORKS AND HIGHWAYS

**The Study on Sabo and Flood Control for  
Western River Basins of Mount Pinatubo in the  
Republic of the Philippines**

*JAPAN INTERNATIONAL COOPERATION AGENCY*

**Figure 2.2.1 (3/3)**

**Double Mass Curves for PAGASA Stations**



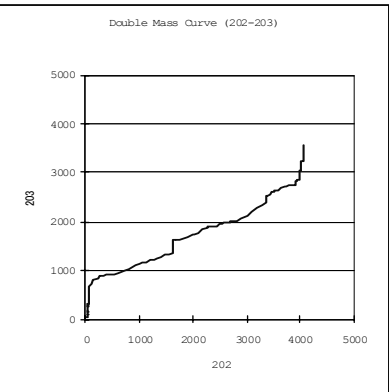
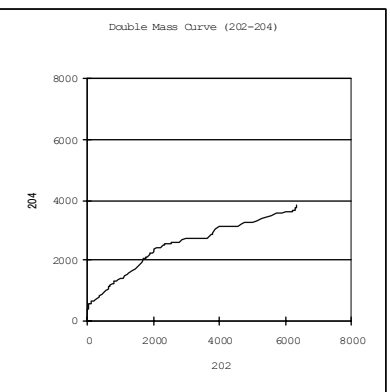
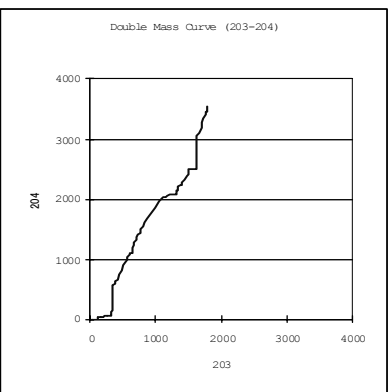
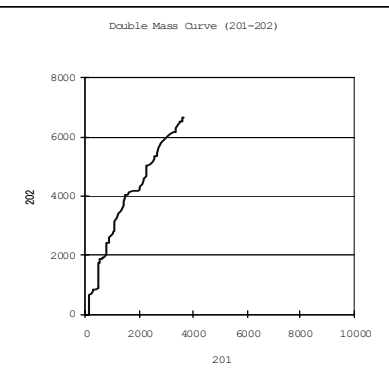
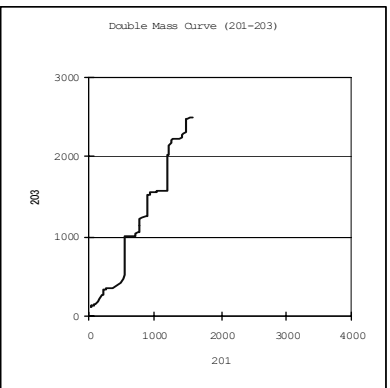
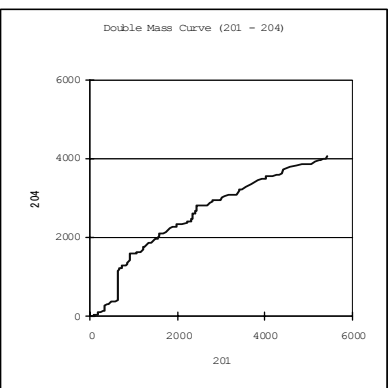
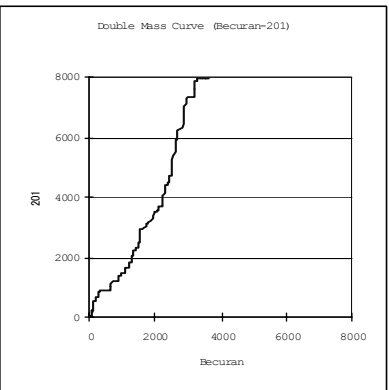
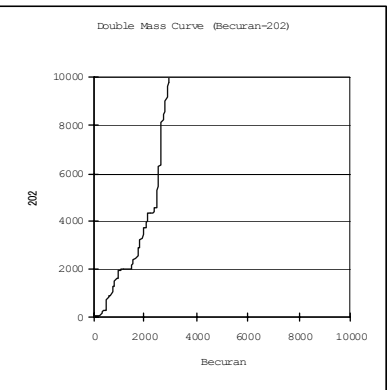
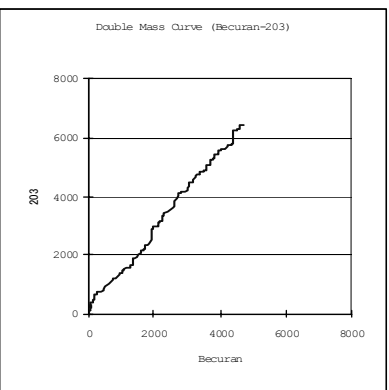
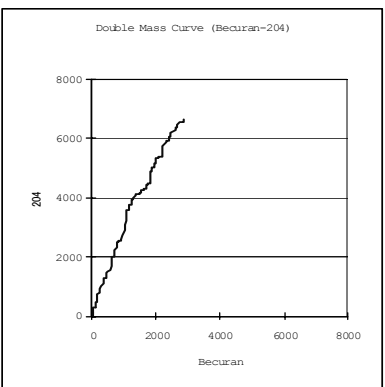
THE GOVERNMENT OF THE PHILIPPINES  
THE DEPARTMENT OF PUBLIC WORKS AND HIGHWAYS

**The Study on Sabo and Flood Control for  
Western River Basins of Mount Pinatubo  
in the Republic of the Philippines**

JAPAN INTERNATIONAL COOPERATION AGENCY

**Figure 2.2.2 (1/2)**

**Double Mass Curves for Summit Rain Gauges**



THE GOVERNMENT OF THE PHILIPPINES  
THE DEPARTMENT OF PUBLIC WORKS AND HIGHWAYS

**The Study on Sabo and Flood Control for  
Western River Basins of Mount Pinatubo  
in the Republic of the Philippines**

JAPAN INTERNATIONAL COOPERATION AGENCY

**Figure 2.2.2 (2/2)**

**Double Mass Curves for Summit Rain Gauges**