

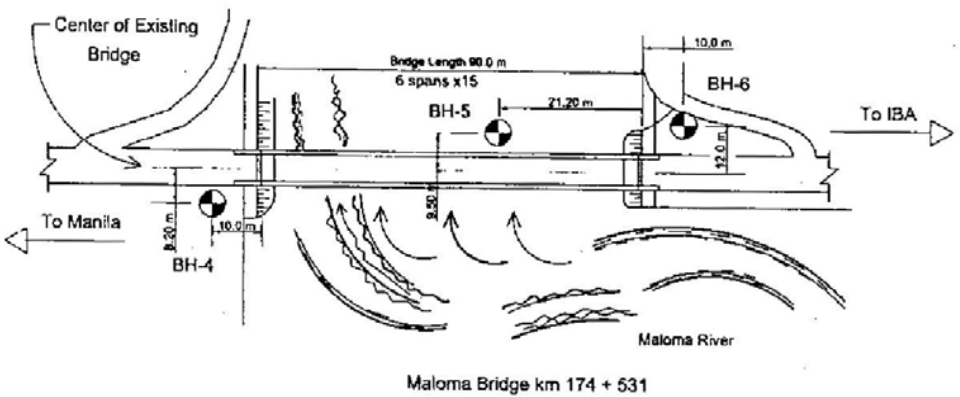
THE GOVERNMENT OF THE PHILIPPINES
THE DEPARTMENT OF PUBLIC WORKS AND HIGHWAYS

**The Study on Sabo and Flood Control for
Western River Basins of Mount Pinatubo
in the Republic of the Philippines**

JAPAN INTERNATIONAL COOPERATION AGENCY


Figure 2.2.1

Borehole Location in the Maculcol Bridge



SCALE:
V : not to scale
H : not to scale

LOCATION:
MALOMA, SAN FELIPE, ZAMBALES



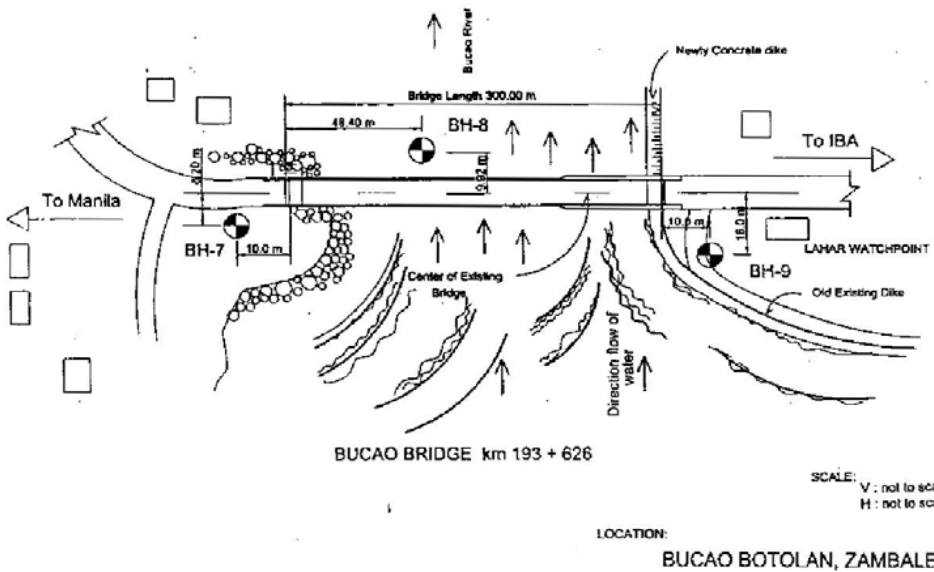
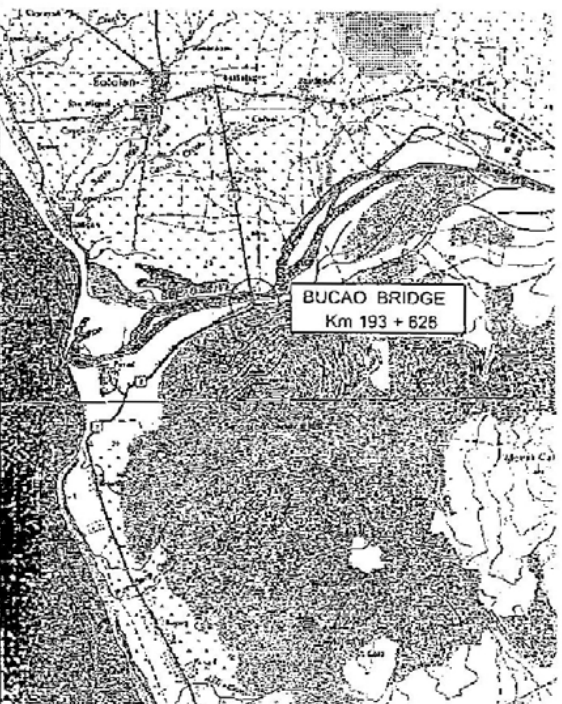
THE GOVERNMENT OF THE PHILIPPINES
THE DEPARTMENT OF PUBLIC WORKS AND HIGHWAYS

The Study on Sabo and Flood Control for
Western River Basins of Mount Pinatubo
in the Republic of the Philippines

JAPAN INTERNATIONAL COOPERATION AGENCY

Figure 2.2.2

Borehole Location in the Maloma River



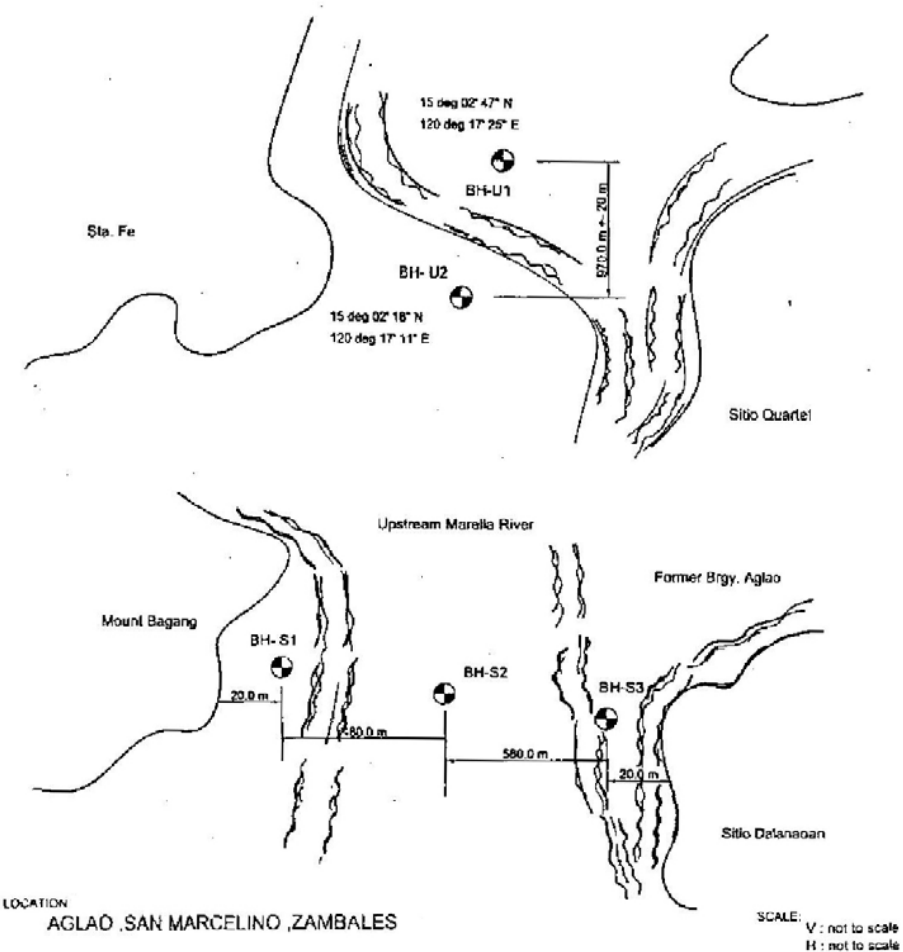
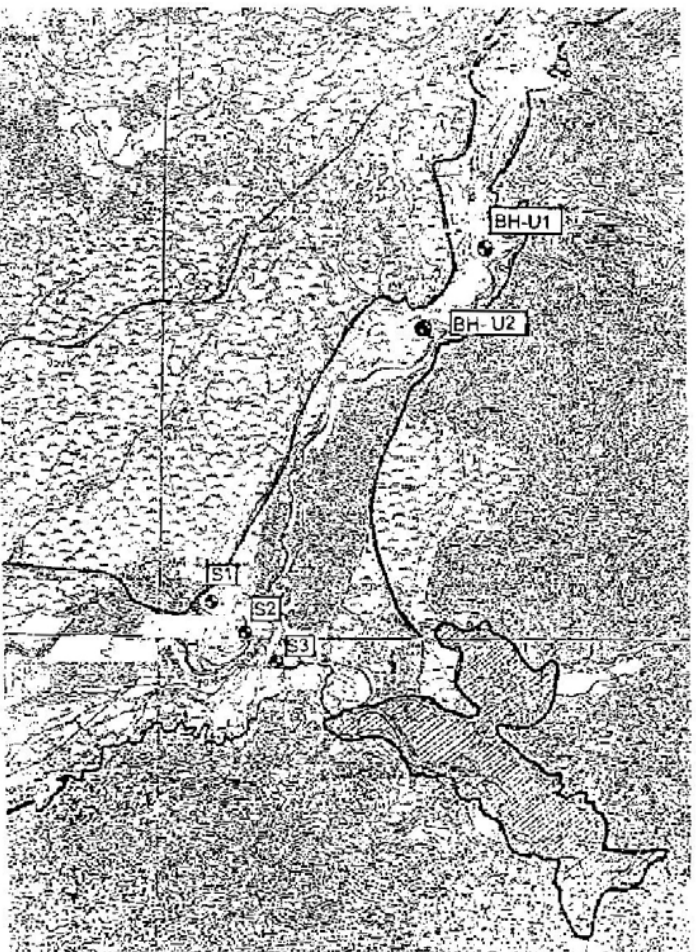
THE GOVERNMENT OF THE PHILIPPINES
THE DEPARTMENT OF PUBLIC WORKS AND HIGHWAYS

The Study on Sabo and Flood Control for
Western River Basins of Mount Pinatubo
in the Republic of the Philippines

JAPAN INTERNATIONAL COOPERATION AGENCY

Figure 2.2.3

Borehole Location in the Bucao River



THE GOVERNMENT OF THE PHILIPPINES
THE DEPARTMENT OF PUBLIC WORKS AND HIGHWAYS

**The Study on Sabo and Flood Control for
Western River Basins of Mount Pinatubo
in the Republic of the Philippines**

JAPAN INTERNATIONAL COOPERATION AGENCY

Figure 2.2.4

Borehole Location in the Aglao River