

Vega Hill to Lawin in Left Bank



Sta.+17.0 km (January 24, 2003)



Sta.+17.5 km (January 24, 2003)



Sta.+15.5 km (May 10, 2003)

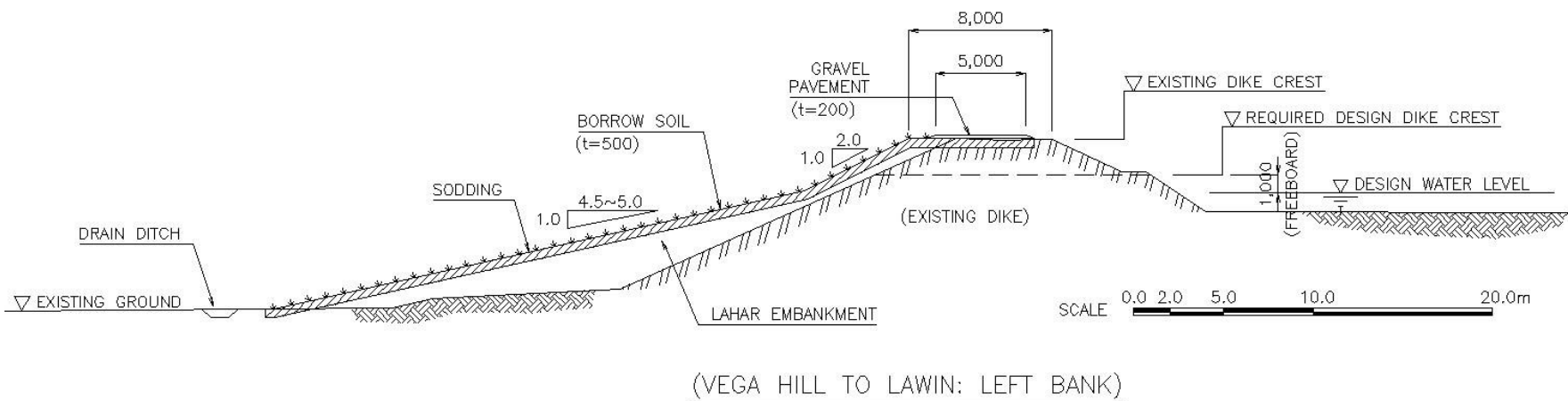
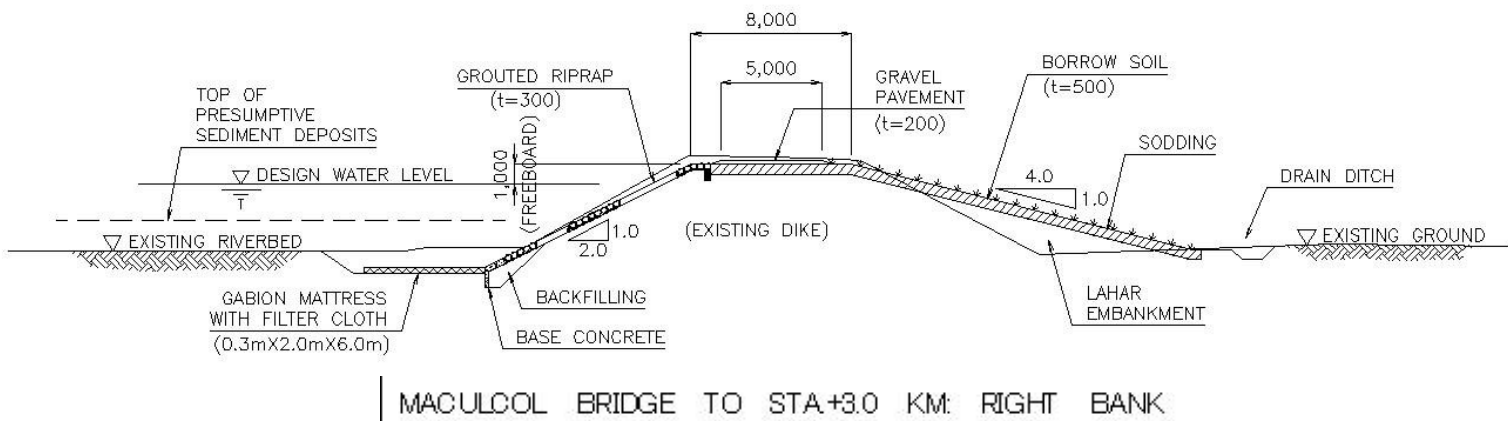
THE GOVERNMENT OF THE PHILIPPINES
THE DEPARTMENT OF PUBLIC WORKS AND HIGHWAYS

**The Study on Sabo and Flood Control for
Western River Basins of Mount Pinatubo in
the Republic of the Philippines**

JAPAN INTERNATIONAL COOPERATION AGENCY

Figure 15.3.6

**Site Inspection Results of Eroded Existing
Landside Slope in the Sto. Tomas River**

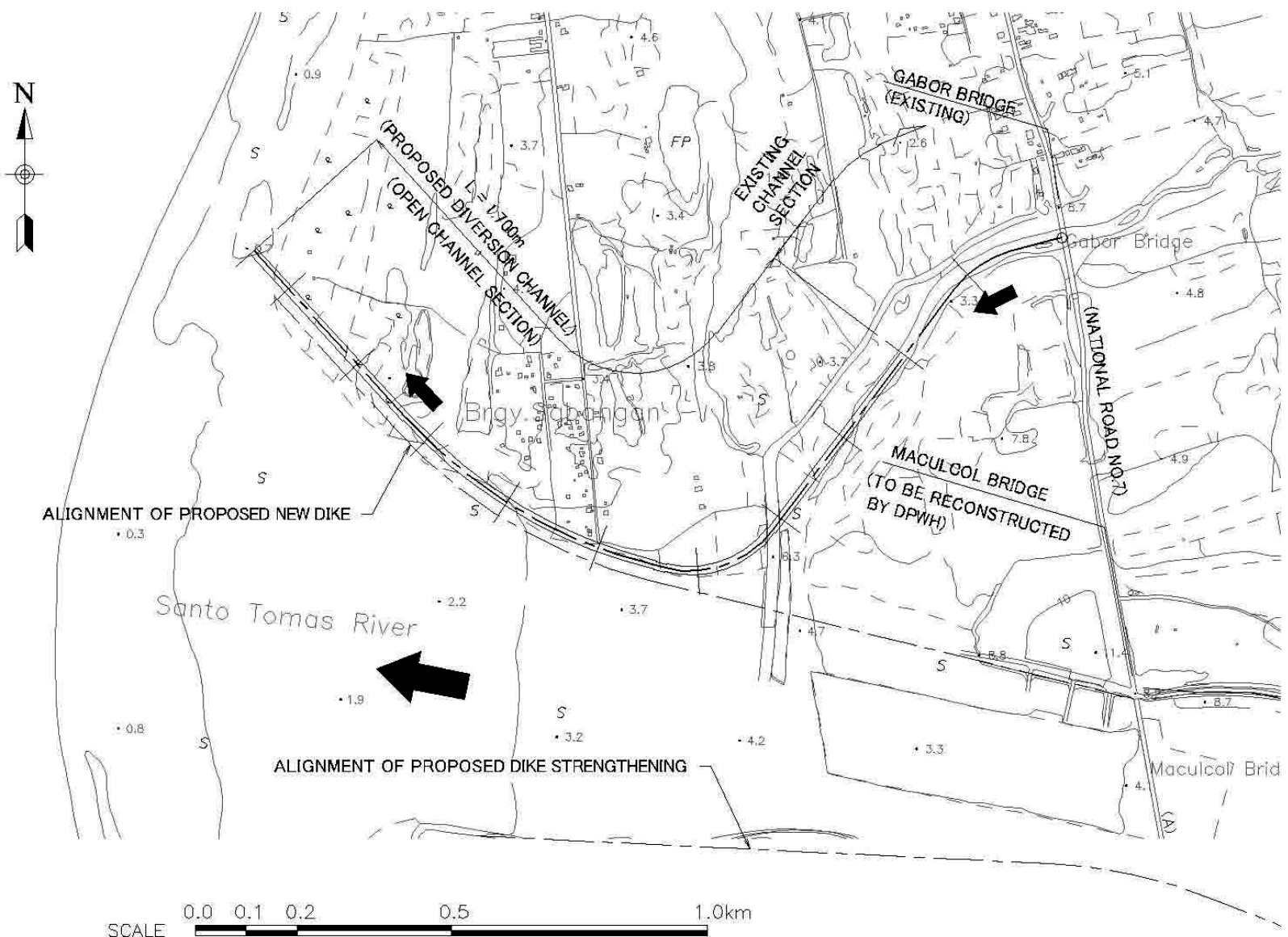


THE GOVERNMENT OF THE PHILIPPINES
THE DEPARTMENT OF PUBLIC WORKS AND HIGHWAYS

**The Study on Sabo and Flood Control for
Western River Basins of Mount Pinatubo in the
Republic of the Philippines**

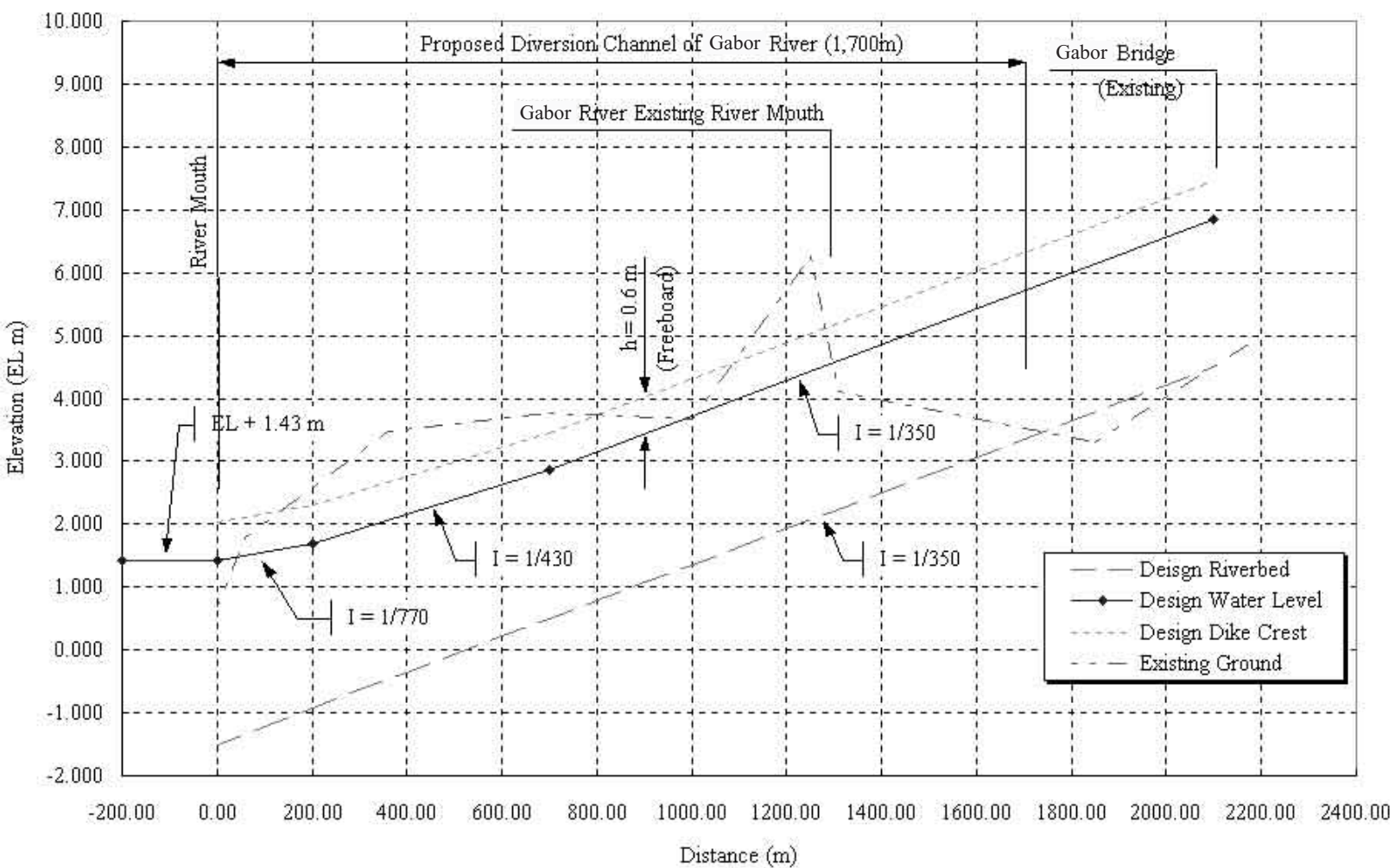
JAPAN INTERNATIONAL COOPERATION AGENCY

Figure 15.3.7
**Typical Cross Sections of Proposed Dike
Strengthening in the Sto. Tomas River**



THE GOVERNMENT OF THE PHILIPPINES
THE DEPARTMENT OF PUBLIC WORKS AND HIGHWAYS
**The Study on Sabo and Flood Control for
Western River Basins of Mount Pinatubo in the
Republic of the Philippines**
JAPAN INTERNATIONAL COOPERATION AGENCY

Figure 15.3.8
**General Plan of Proposed Diversion Channel
in the Gabor River**



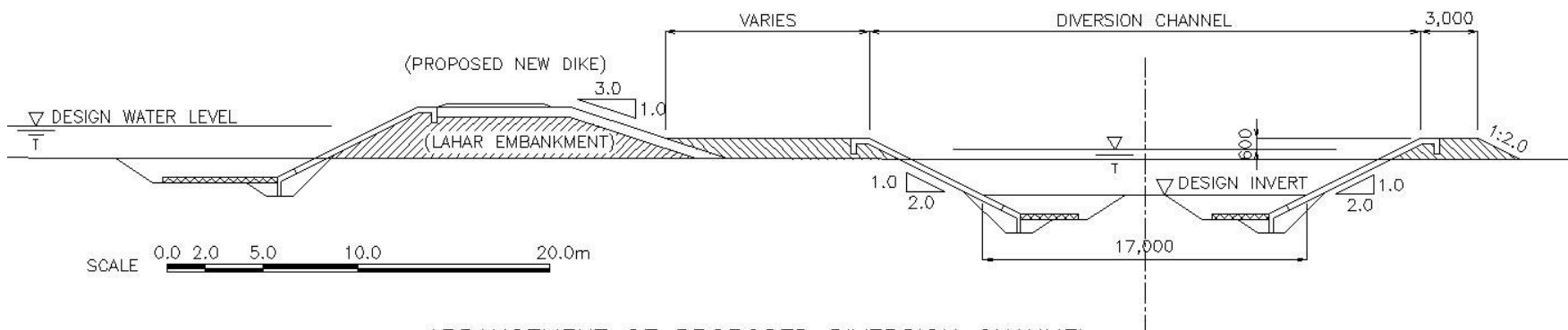
THE GOVERNMENT OF THE PHILIPPINES
THE DEPARTMENT OF PUBLIC WORKS AND HIGHWAYS

**The Study on Sabo and Flood Control for
Western River Basins of Mount Pinatubo
in the Republic of the Philippines**

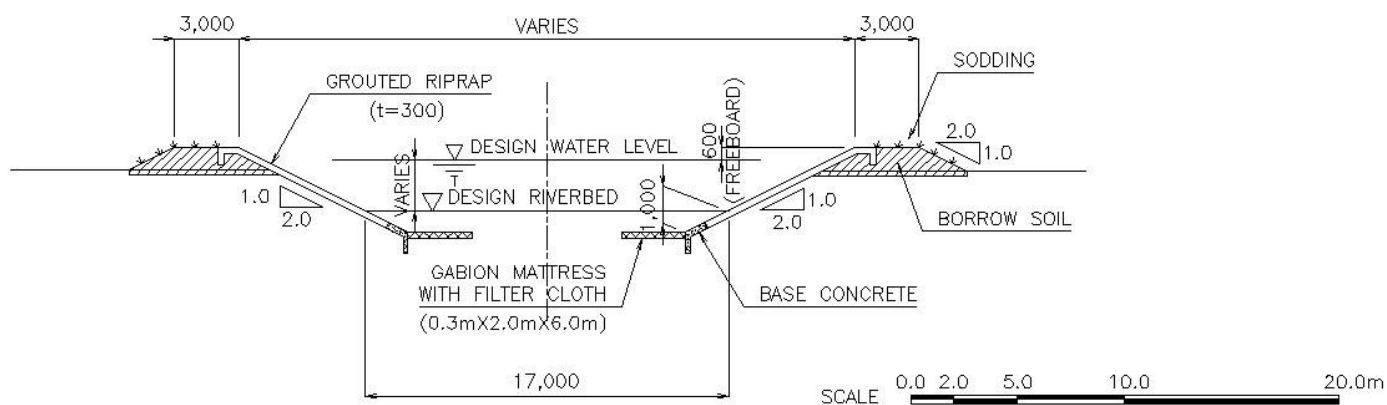
JAPAN INTERNATIONAL COOPERATION AGENCY

Figure 15.3.9

**Longitudinal Profile of Proposed Diversion
Channel in the Gabor River**



ARRANGEMENT OF PROPOSED DIVERSION CHANNEL



TYPICAL CROSS SECTION OF PROPOSED DIVERSION CHANNEL

THE GOVERNMENT OF THE PHILIPPINES
THE DEPARTMENT OF PUBLIC WORKS AND HIGHWAYS

**The Study on Sabo and Flood Control for
Western River Basins of Mount Pinatubo in the
Republic of the Philippines**

JAPAN INTERNATIONAL COOPERATION AGENCY

Figure 15.3.10

**Typical Cross Sections of Diversion Channel
in the Gabor River**

