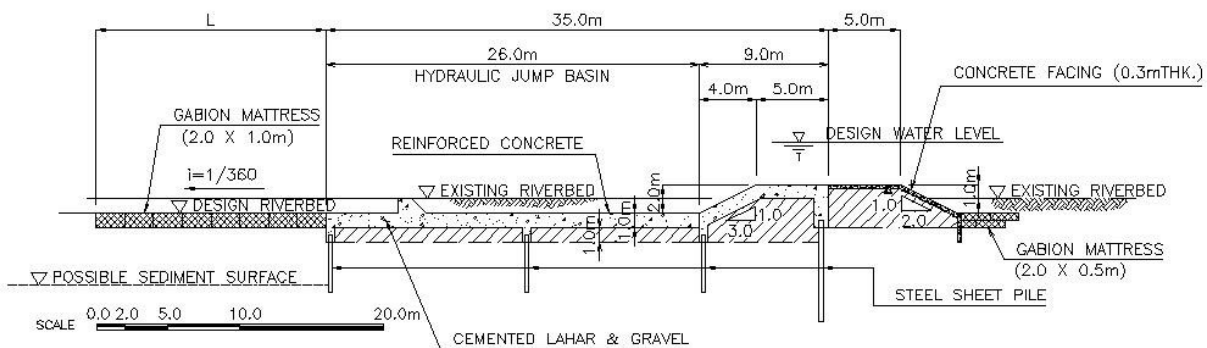


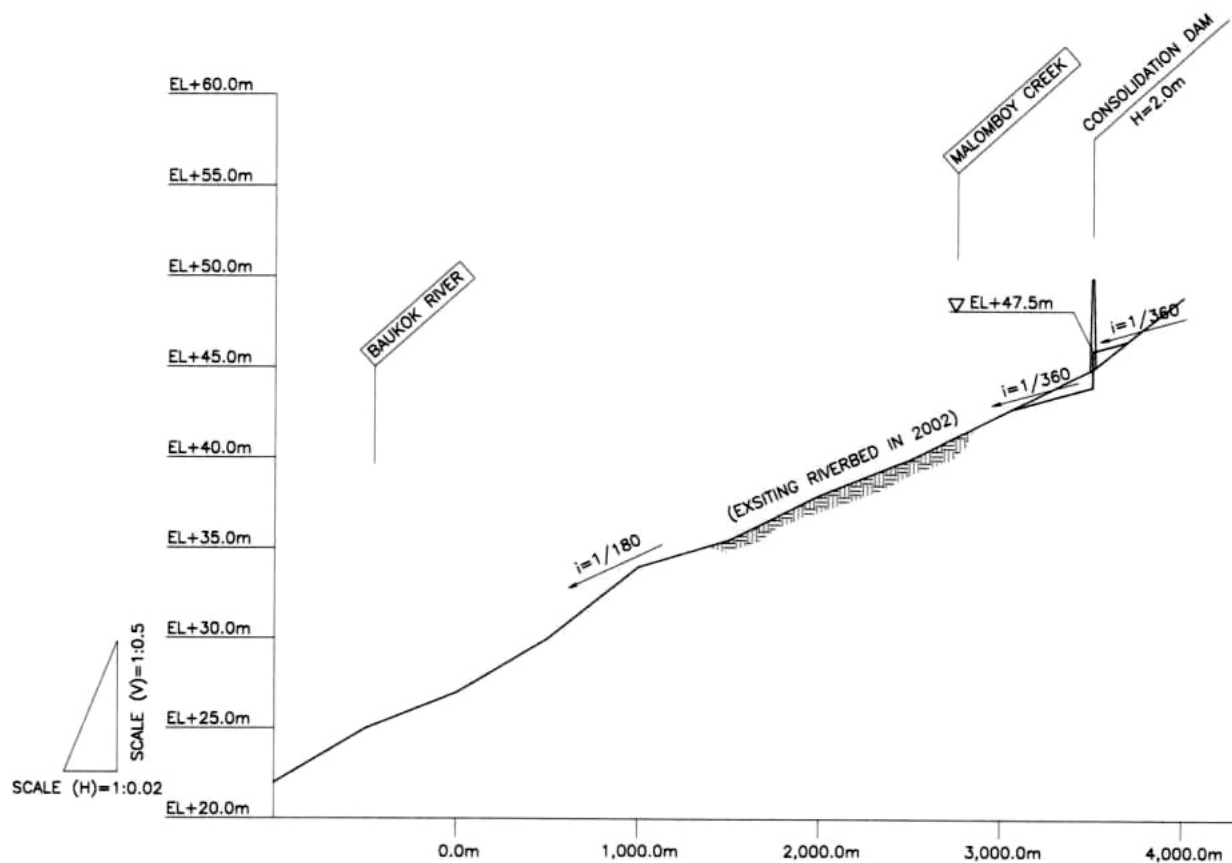
GENERAL PLAN (ALTERNATIVE-2)



TYPICAL CROSS SECTION OF CONSOLIDATION DAM (OVERFLOW SECTION)

Figure 8.5.5

General Layout of Structural Measures  
(Alternative-2) in the Bucao River



LONGITUDINAL PROFILE

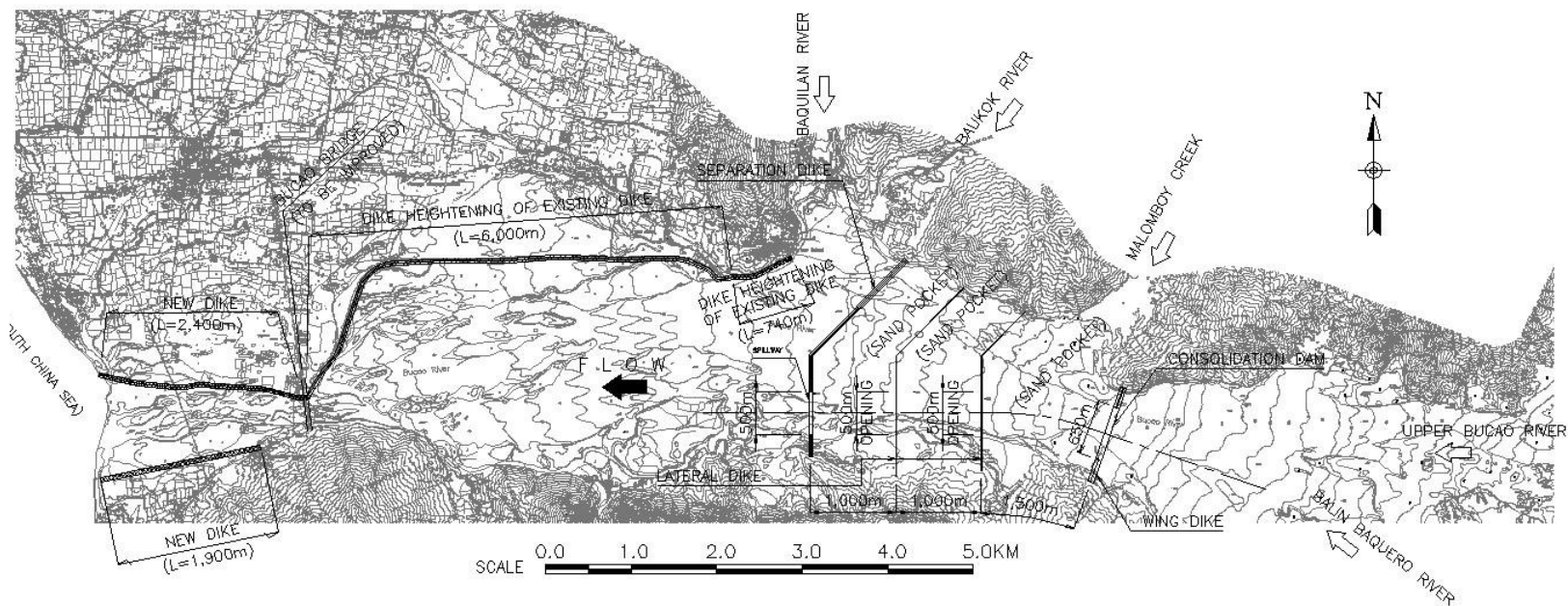
THE GOVERNMENT OF THE PHILIPPINES  
THE DEPARTMENT OF PUBLIC WORKS AND HIGHWAYS

**The Study on Sabo and Flood Control for  
Western River Basins of Mount Pinatubo in  
the Republic of the Philippines**

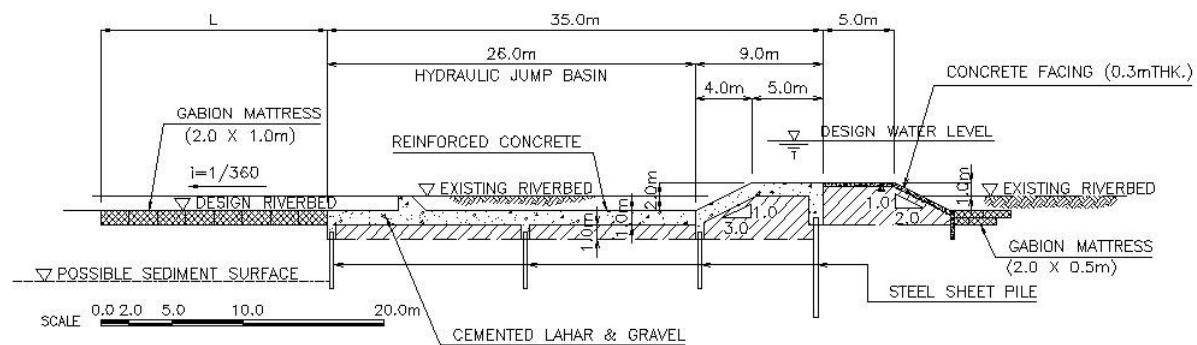
JAPAN INTERNATIONAL COOPERATION AGENCY

**Figure 8.5.6**

**Longitudinal Profile of Structural Measures  
(Alternative-2) in the Bucao River**



GENERAL PLAN (ALTERNATIVE-3)



TYPICAL CROSS SECTION OF CONSOLIDATION DAM (OVERFLOW SECTION)

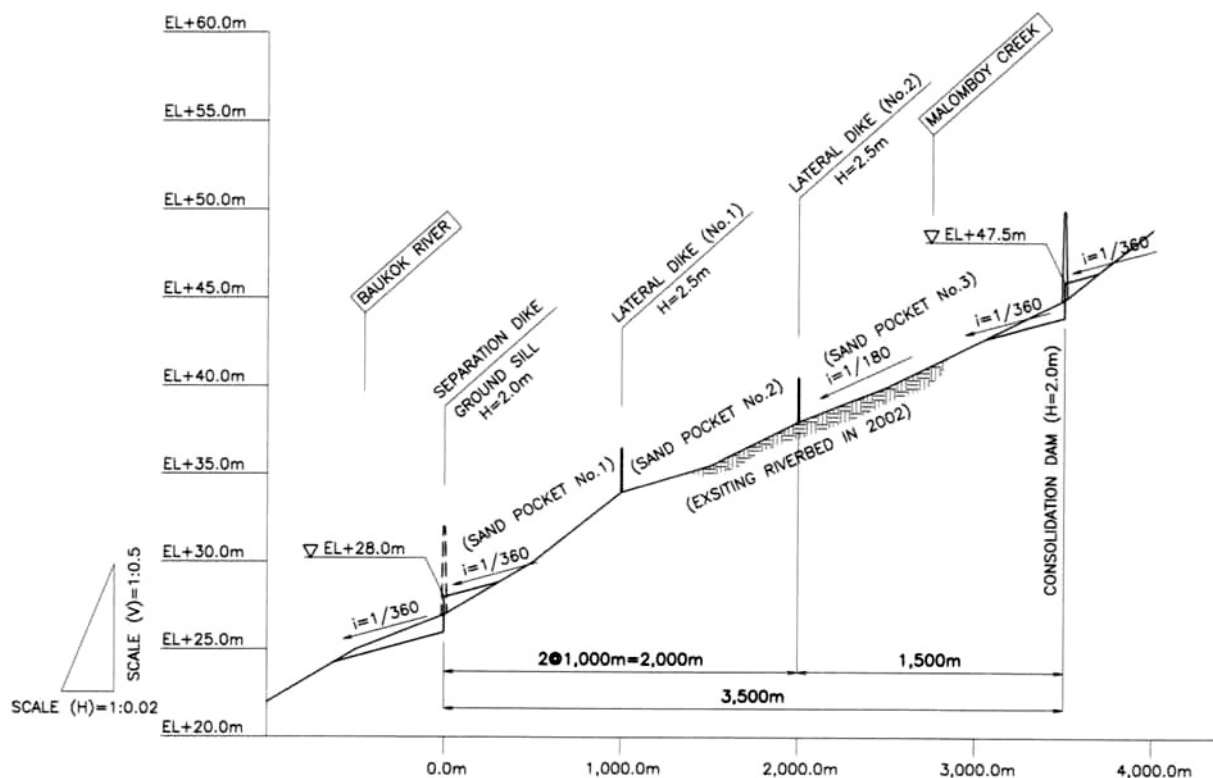
THE GOVERNMENT OF THE PHILIPPINES  
THE DEPARTMENT OF PUBLIC WORKS AND HIGHWAYS

**The Study on Sabo and Flood Control for  
Western River Basins of Mount Pinatubo in  
the Republic of the Philippines**

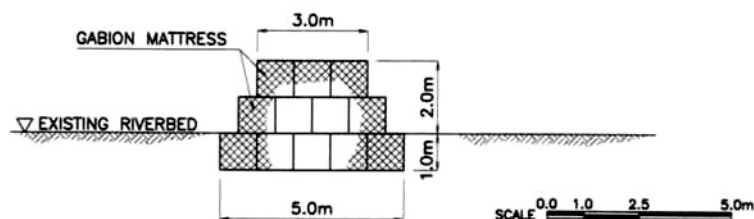
JAPAN INTERNATIONAL COOPERATION AGENCY

**Figure 8.5.7**

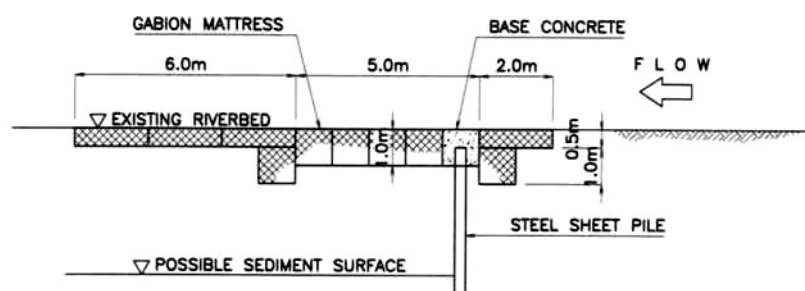
**General Layout of Structural Measures  
(Alternative-3) in the Bucao River**



LONGITUDINAL PROFILE



NON-OVERFLOW SECTION



OVERFLOW SECTION

TYPICAL CROSS SECTION OF LATERAL DIKE

THE GOVERNMENT OF THE PHILIPPINES  
THE DEPARTMENT OF PUBLIC WORKS AND HIGHWAYS

**The Study on Sabo and Flood Control for  
Western River Basins of Mount Pinatubo in  
the Republic of the Philippines**

JAPAN INTERNATIONAL COOPERATION AGENCY

**Figure 8.5.8**

**Longitudinal Profile of Structural Measures  
(Alternative-3) and Typical Cross Sections of  
Lateral Di**