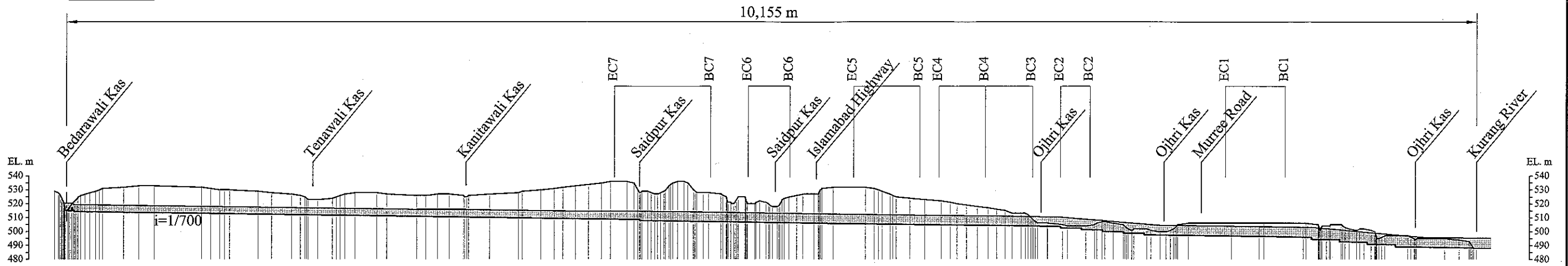
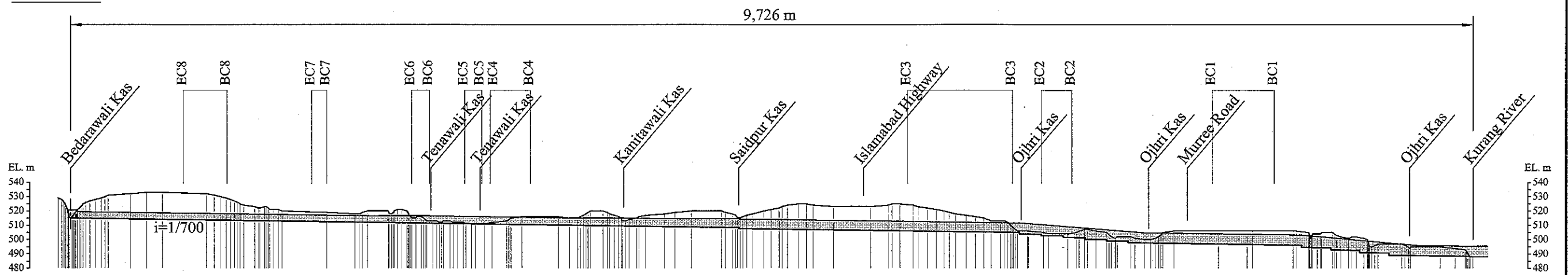


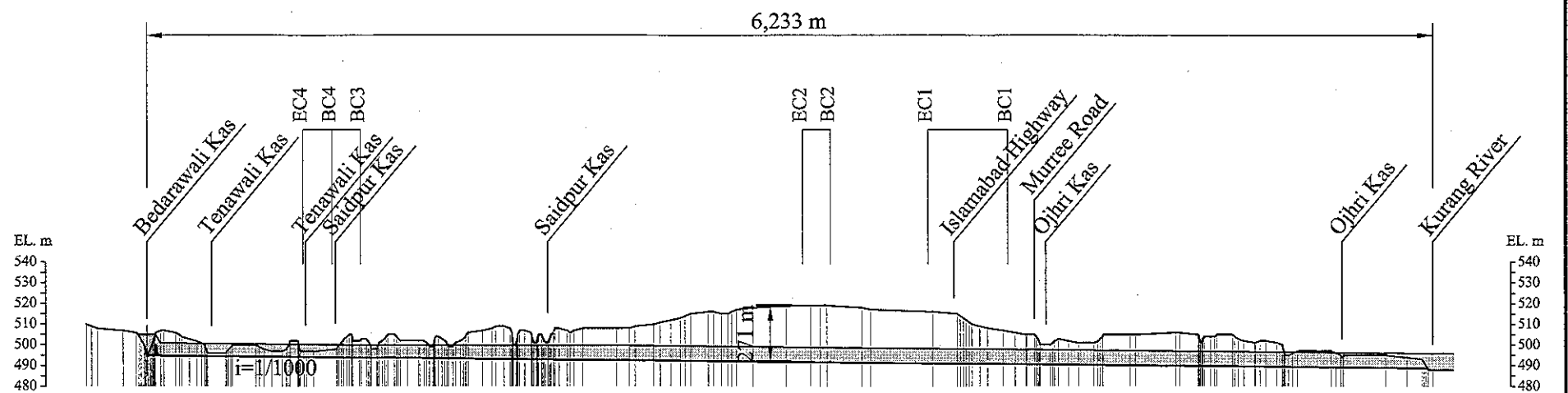
Route 1



Route 2



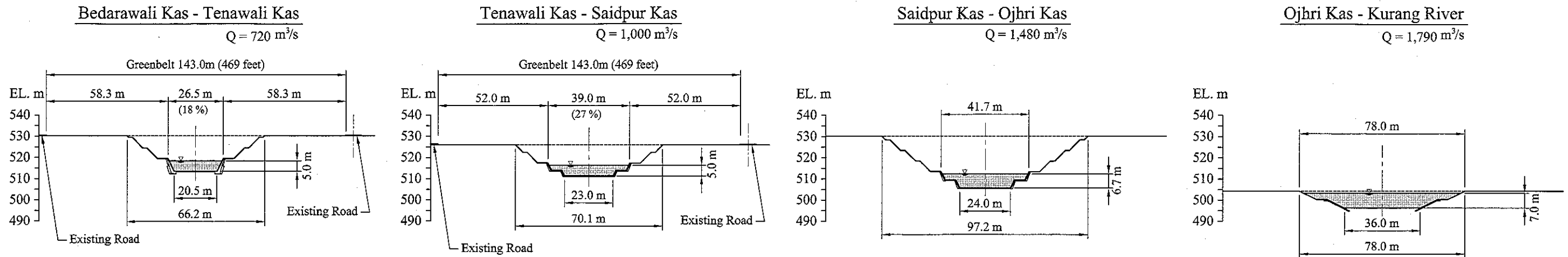
Route 3



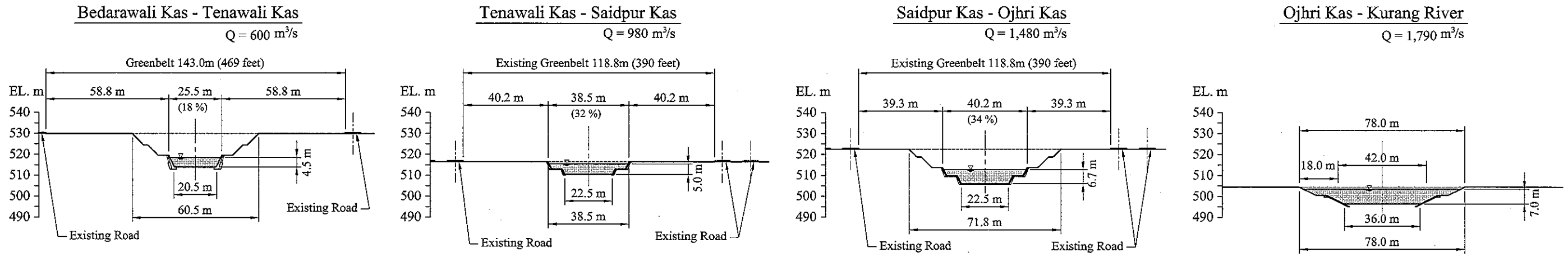
THE STUDY ON COMPREHENSIVE FLOOD MITIGATION
AND ENVIRONMENTAL IMPROVEMENT PLAN
OF LAI NULLAH BASIN
IN THE ISLAMIC REPUBLIC OF PAKISTAN
JAPAN INTERNATIONAL COOPERATION AGENCY

Fig. C.13
Longitudinal Profile of Alternative
Diversion Routes

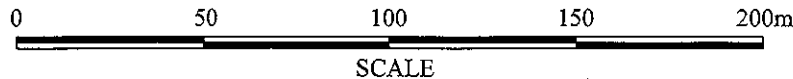
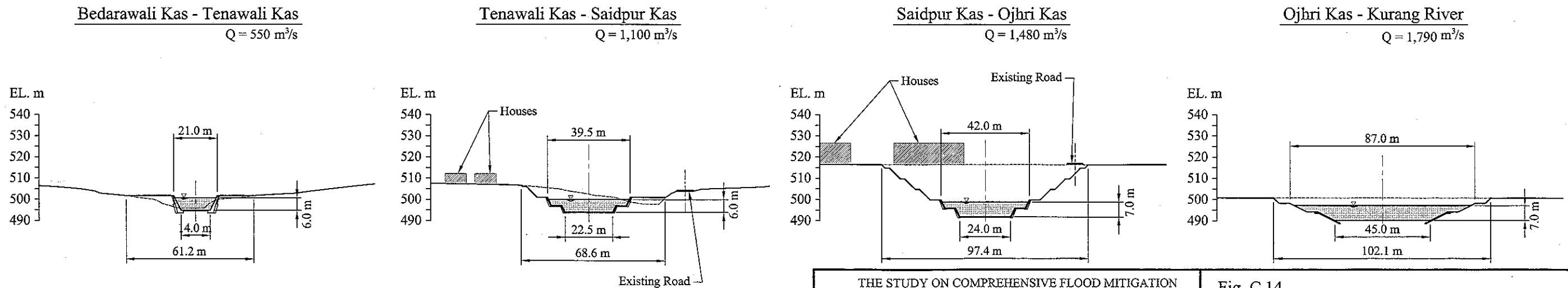
Diversion Channel - Route 1



Diversion Channel - Route 2



Diversion Channel - Route 3



THE STUDY ON COMPREHENSIVE FLOOD MITIGATION
 AND ENVIRONMENTAL IMPROVEMENT PLAN
 OF LAI NULLAH BASIN
 IN THE ISLAMIC REPUBLIC OF PAKISTAN
 JAPAN INTERNATIONAL COOPERATION AGENCY

Fig. C.14
 Cross Section of Alternative Diversion Routes