

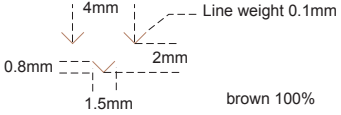

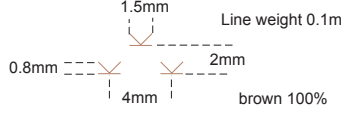



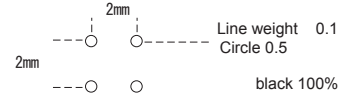

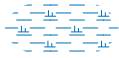



CAMBODIA 1/100,000 SPECIFICATION OF BASE MAPPING

ltn.	No.	Feature	Symbols	Compilation	Cover*	Specification	Layers	Remark
VEGETATION	161	Mangrove			lu_topo polygon 161	Symbol pattern Blue 50% green 100%	mangrove	Minimum area 4mm square on the map.
	162	Field crop			lu_topo polygon 162		field crop	Minimum area 4mm square on the map.
	163	Swidden agriculture			lu_topo polygon 163		swidden agriculture	Minimum area 4mm square on the map.
	164	Grassland			lu_topo polygon 164		grassland	Minimum area 4mm square on the map.
	165	Orchards			lu_topo polygon 165		orchards	Minimum area 4mm square on the map.
	166	Village Garden Crops			lu_topo polygon 166	Paint brown 25%	village garden crops	Minimum area 4mm square on the map.
	167	Flooded rice field			lu_topo polygon 167		flooded Vg. Blue Flooded rice field	Minimum area 4mm square on the map.
	168							
	169	Settlement			lu_topo polygon 169	 white	Settlement	Minimum area 4mm square on the map.

Cover* : Top line means name of coverage, middle line means type of feature, bottom line means code number.