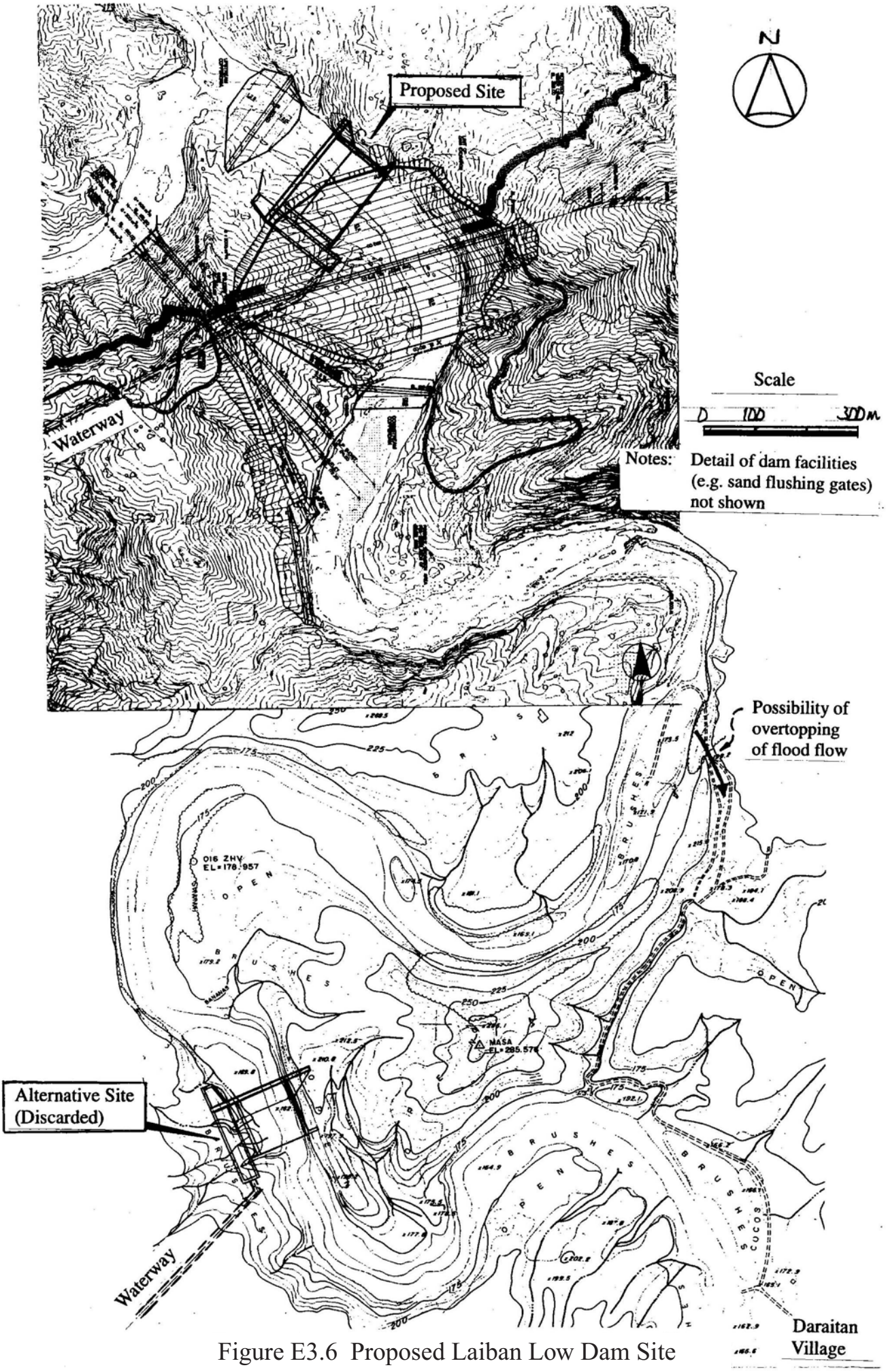

Figure E3.6 Proposed Laiban Low Dam Site

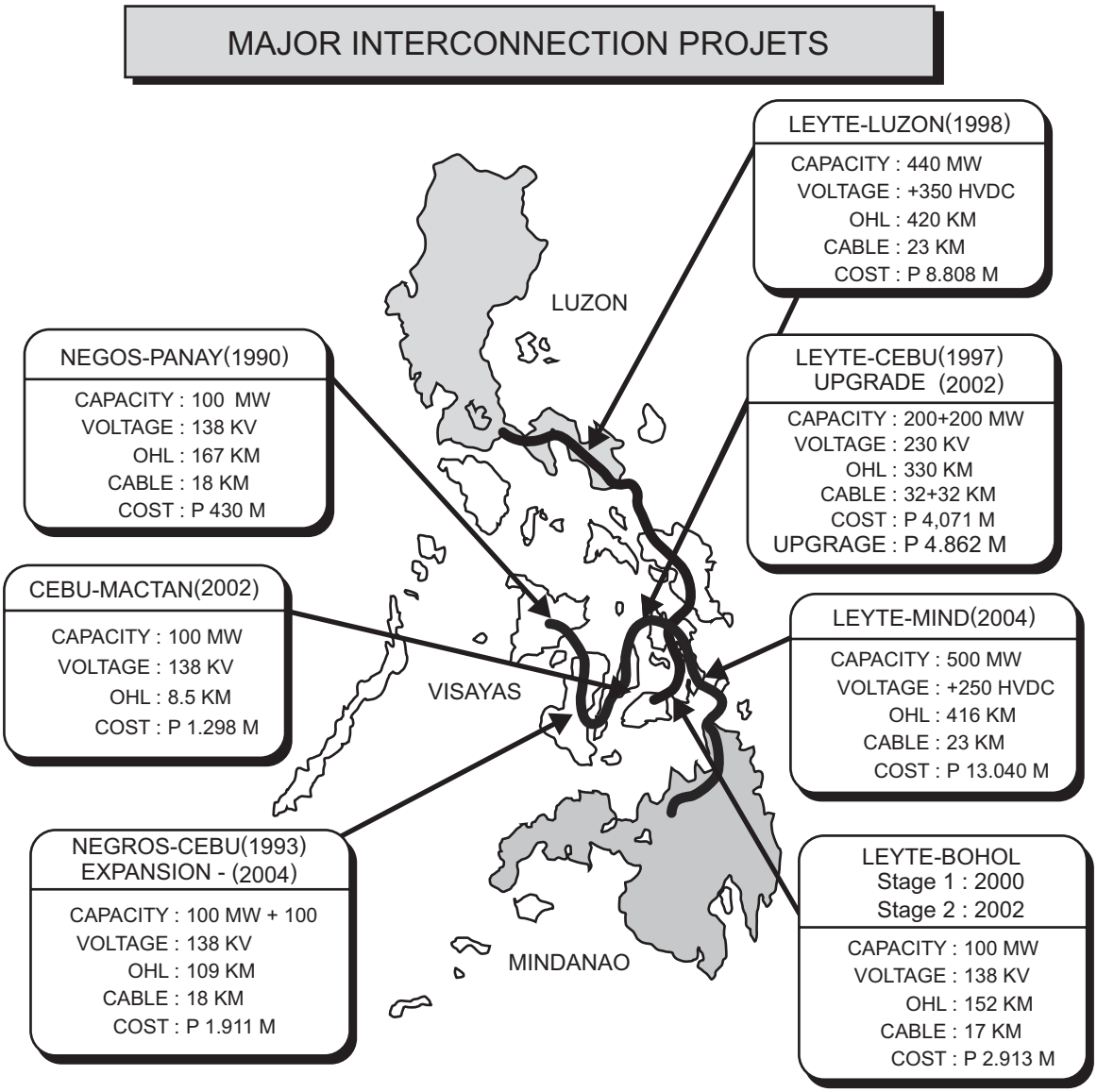

Source : 2000 Power Development Program, NPC, Nov. 2000

Figure E4.1 Major Interconnection Projects

Figure E4.2 Transmission Network in Vicinity of Project Area

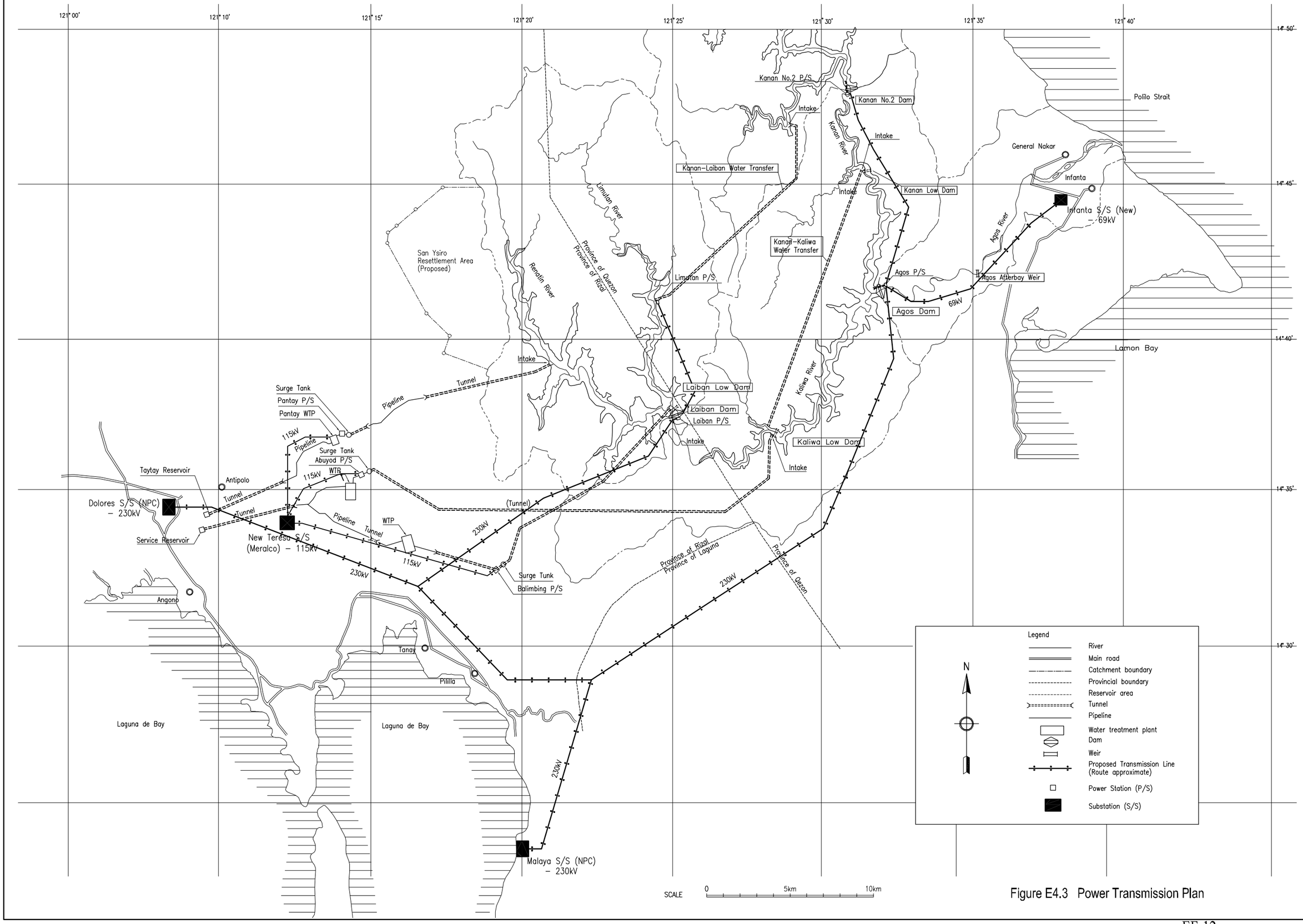

Figure E4.3 Power Transmission Plan

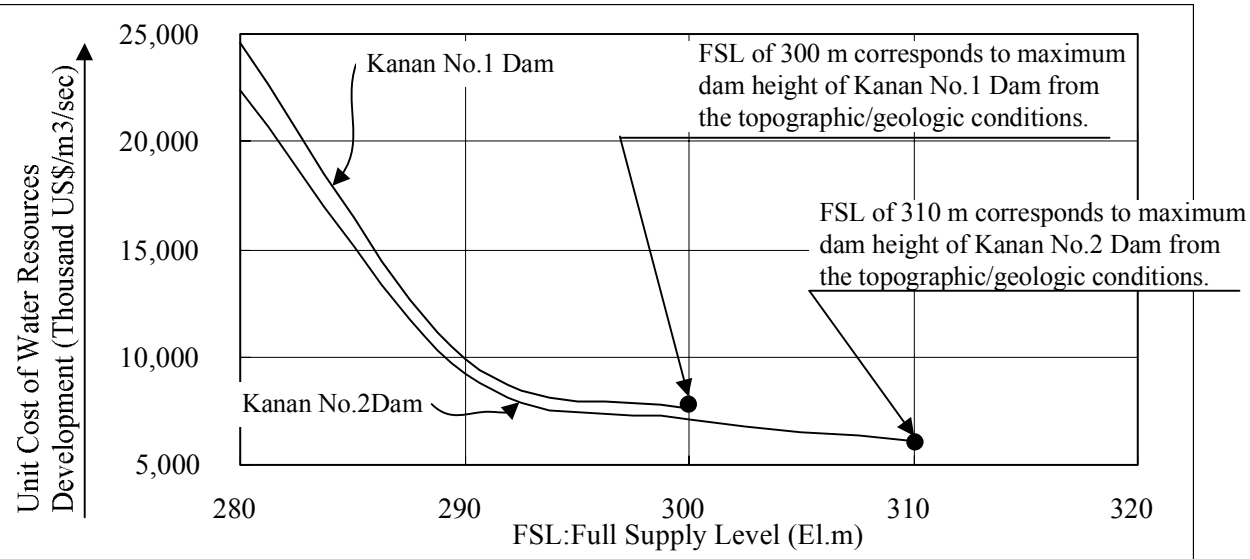

Kanan No.1 and No.2 Dams

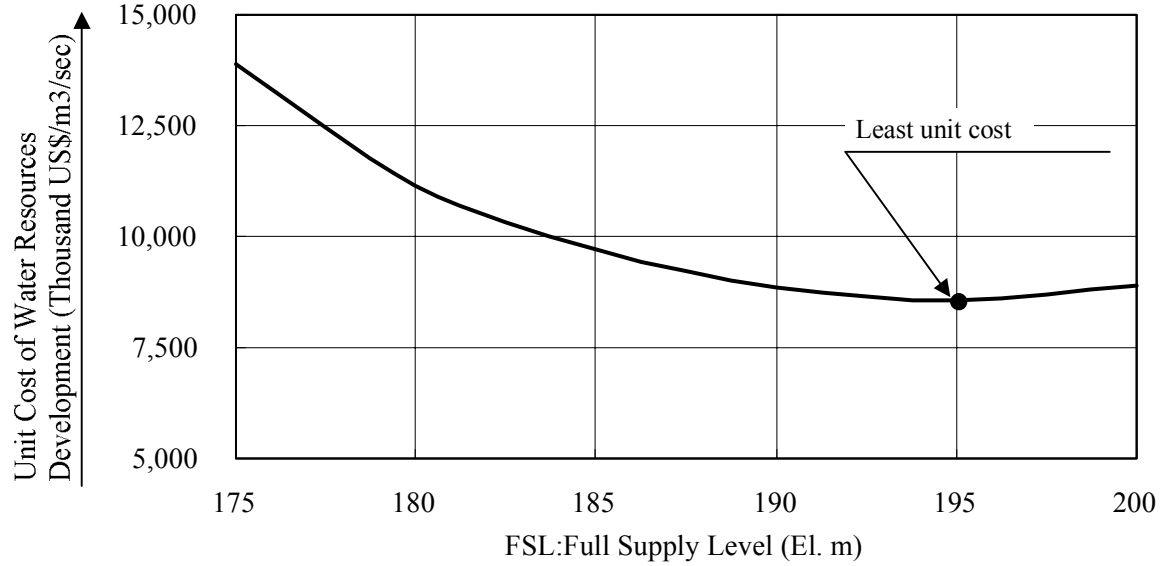

Kanan B1 Dam

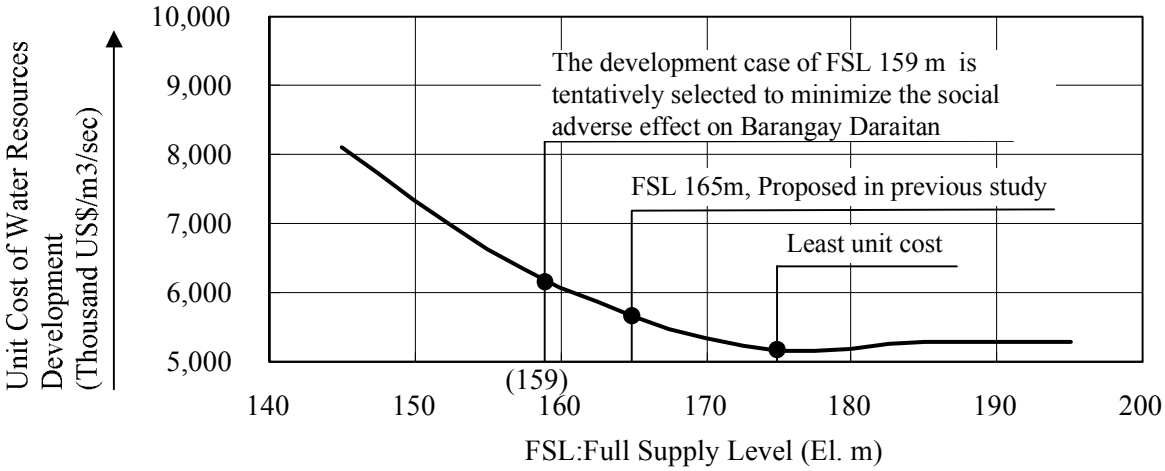

Agos Dam

Figure E5.1 Comparison of Unit Cost of Water Resources Development for Dams Planned in the Agos River Basin

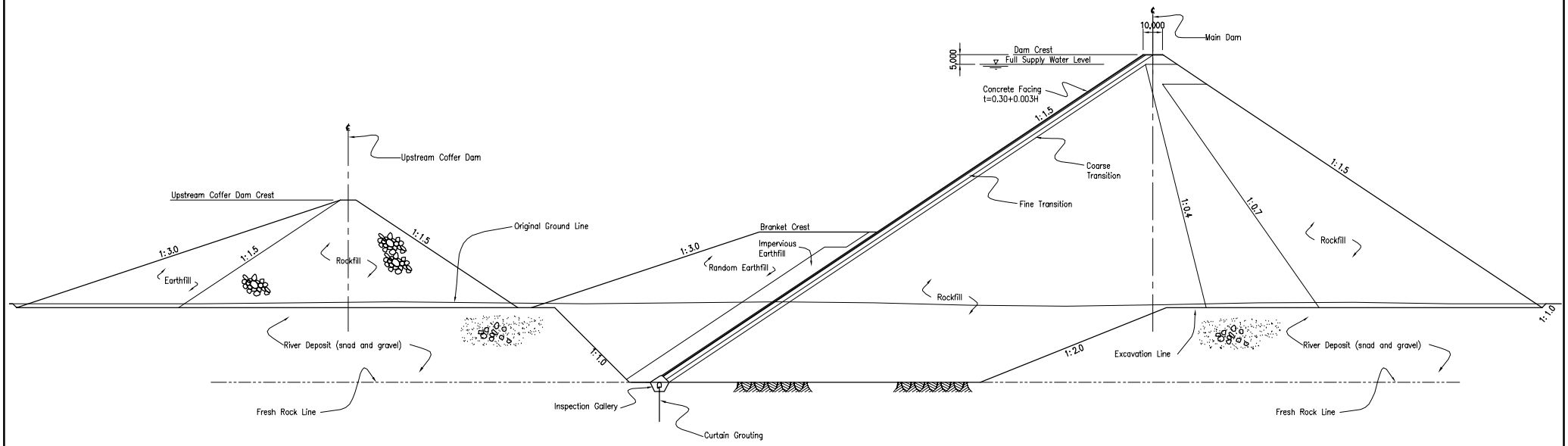

TYPICAL SECTION OF CONCRETE FACING WITH ROCKFILL DAM

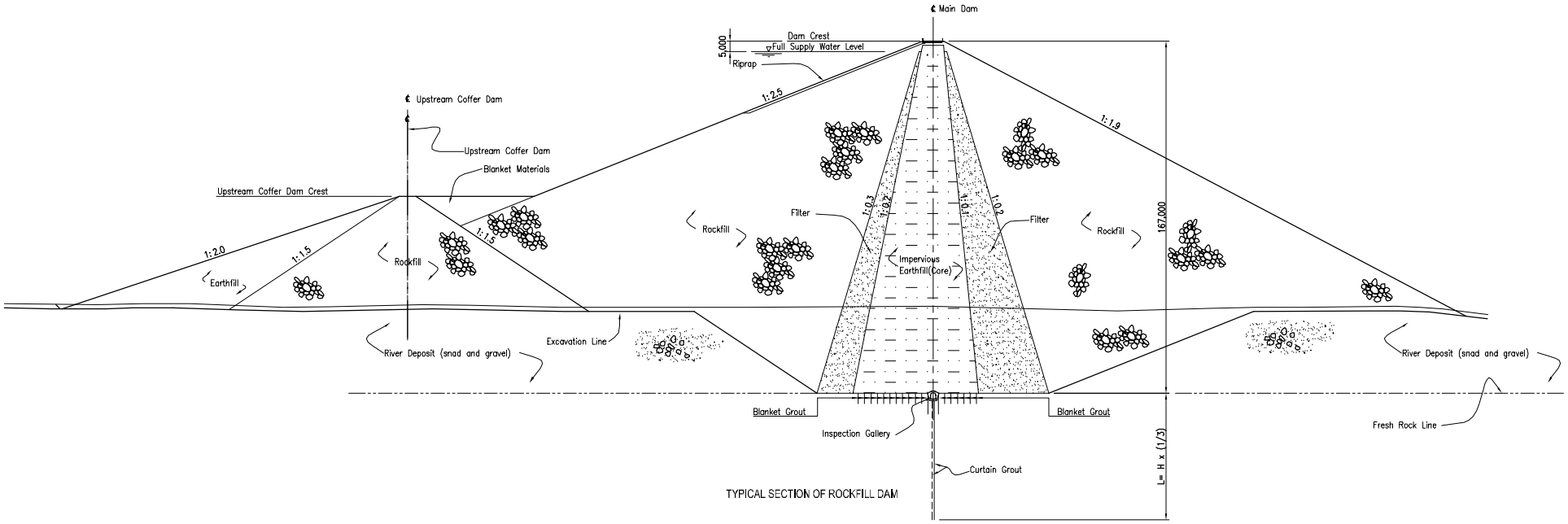

TYPICAL SECTION OF ROCKFILL DAM

SCALE 0 50m 100m

Figure E5.2 Typical Cross Section of Alternative Dam Type

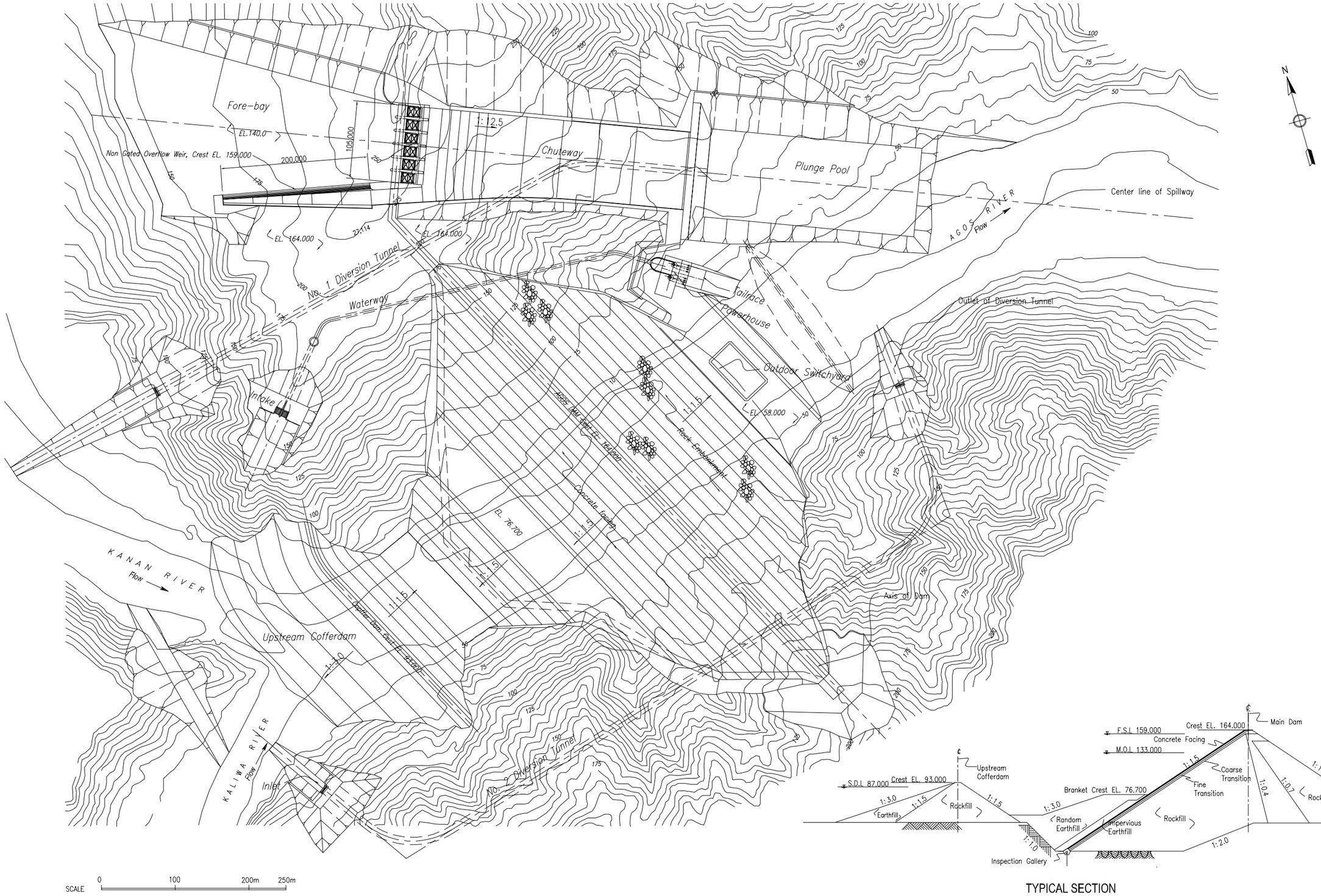

Figure E6.1 General Layout Plan and Typical Section of Agos Dam

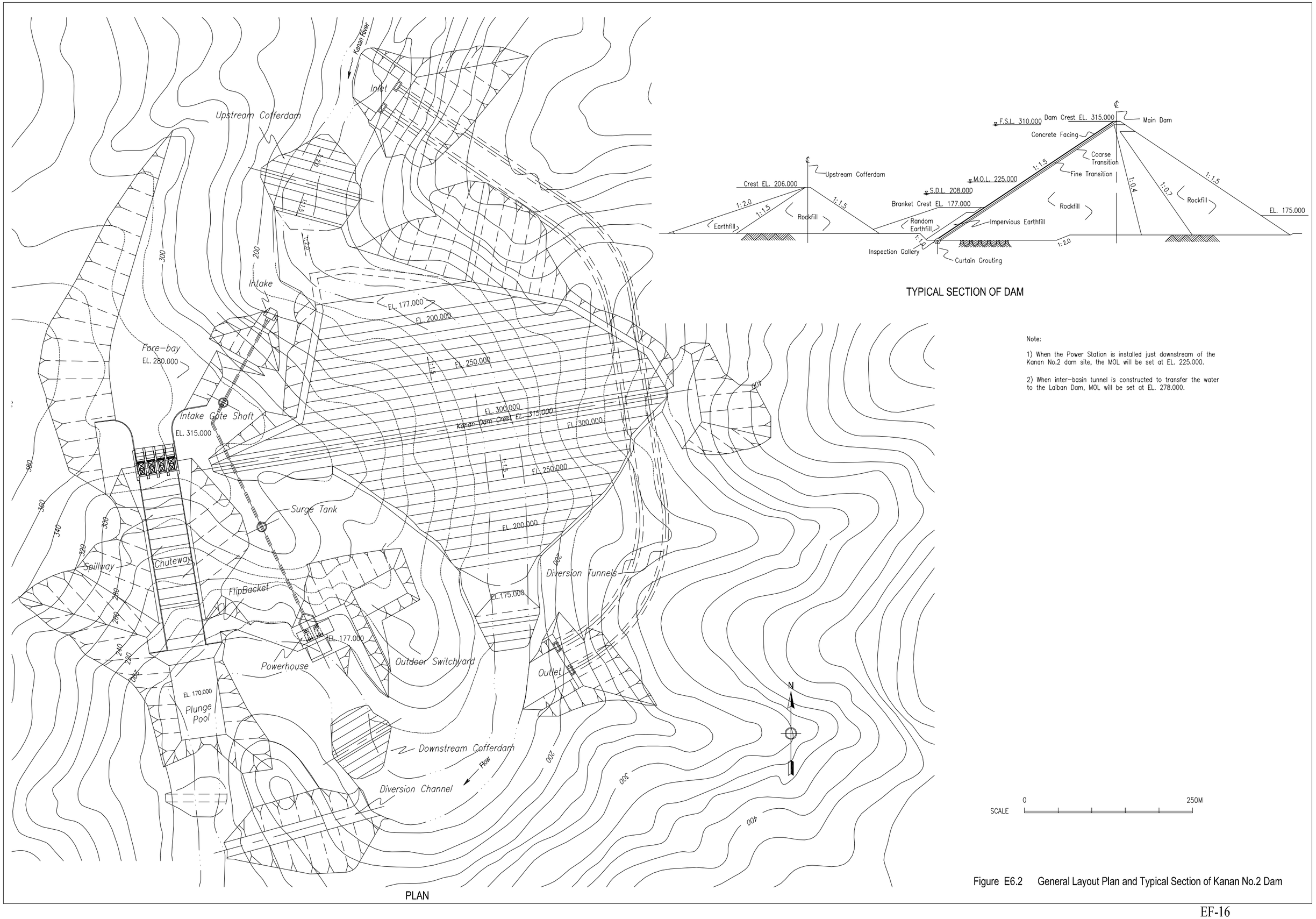

PLAN

TYPICAL SECTION OF DAM

Note:

1) When the Power Station is installed just downstream of the Kanan No.2 dam site, the MOL will be set at EL. 225.000.

2) When inter-basin tunnel is constructed to transfer the water to the Laiban Dam, MOL will be set at EL. 278.000.

Figure E6.2 General Layout Plan and Typical Section of Kanan No.2 Dam