

Figure E3.2 Schematic Diagram of Alternative Development Plans (1/3)

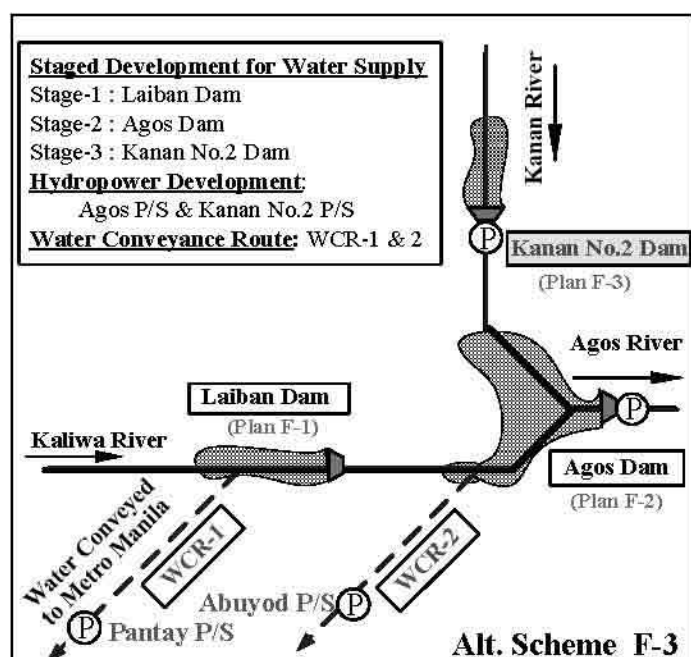
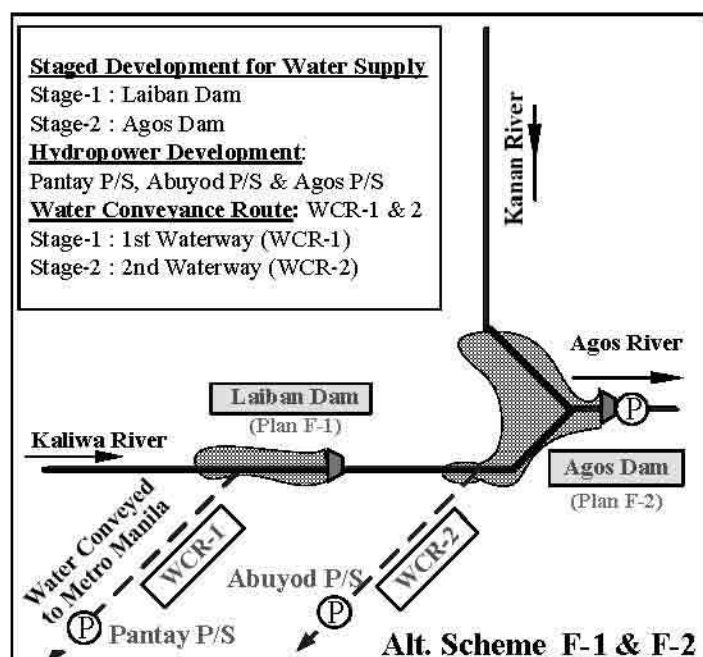
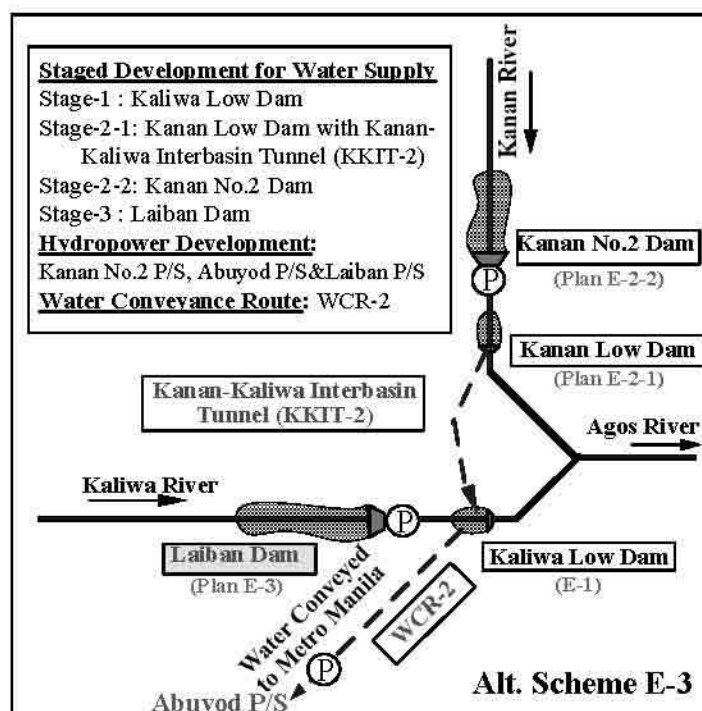
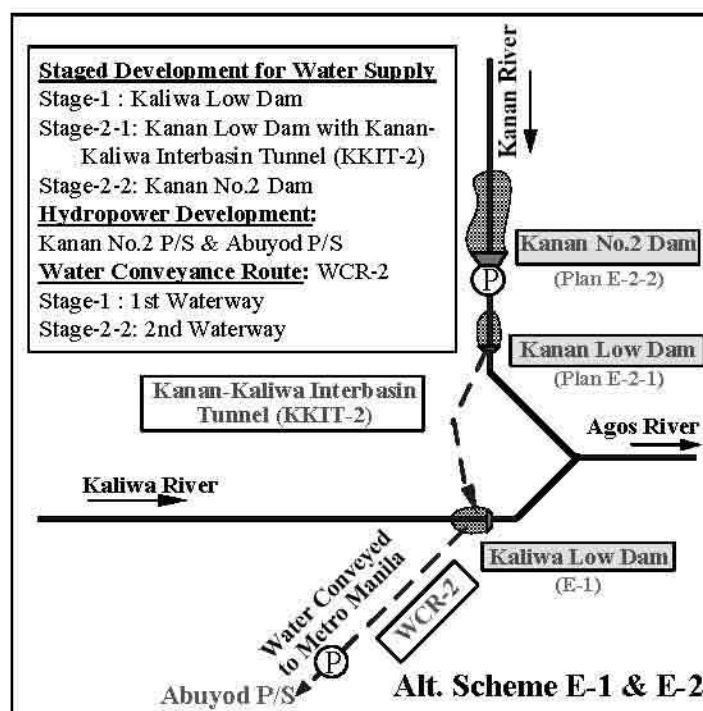
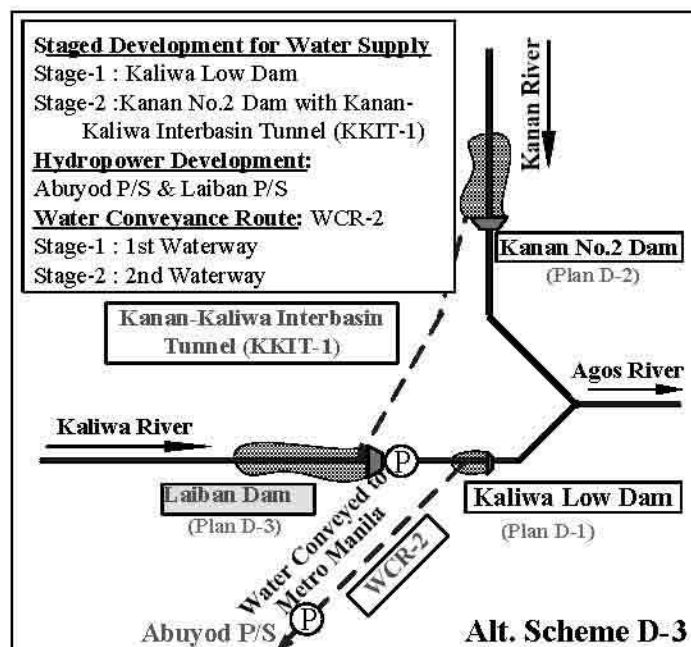
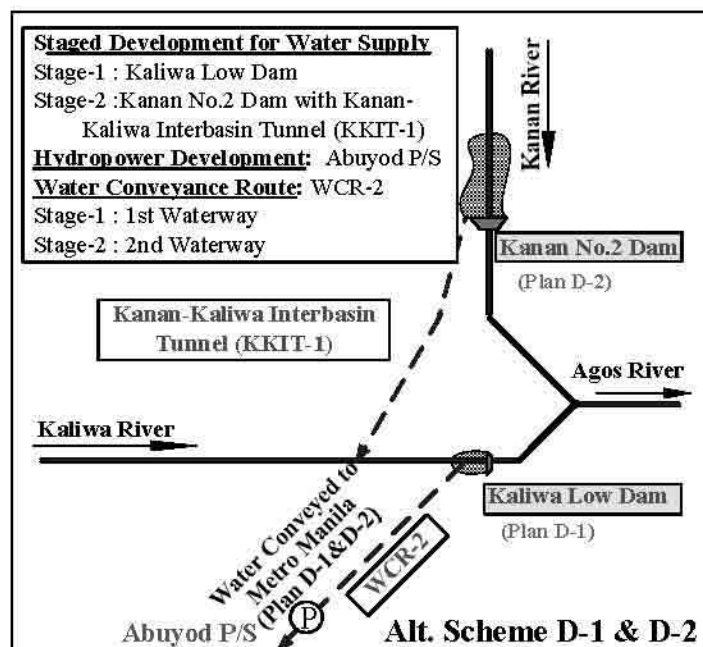
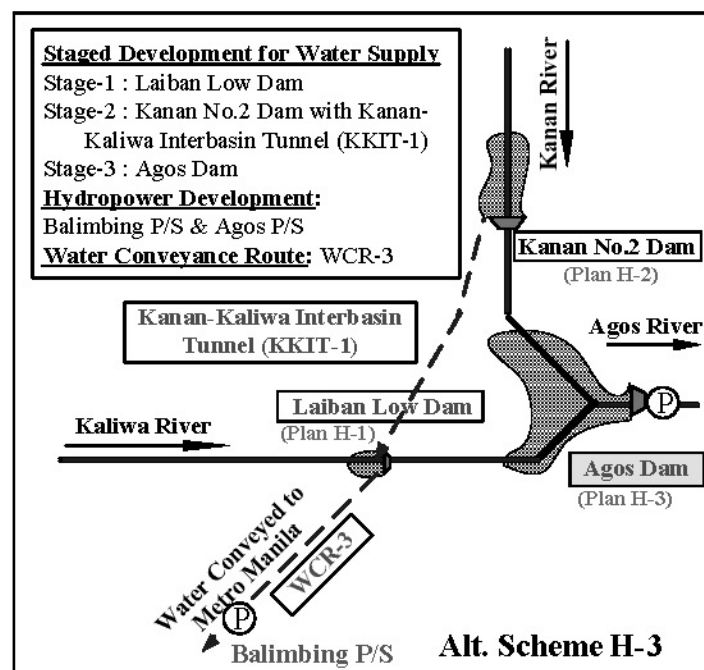
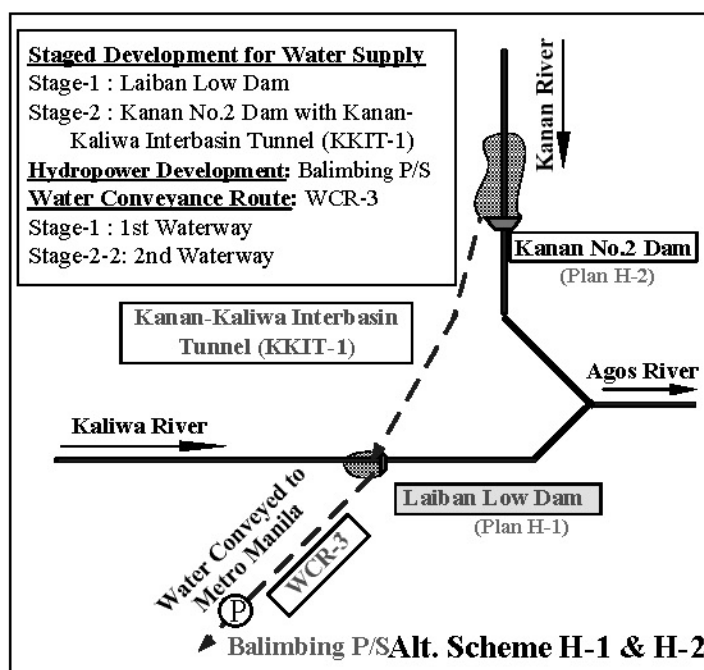
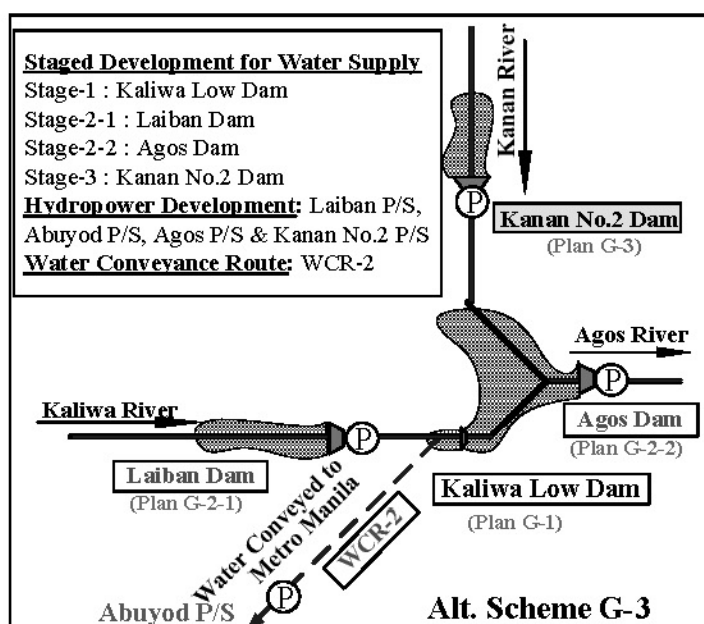
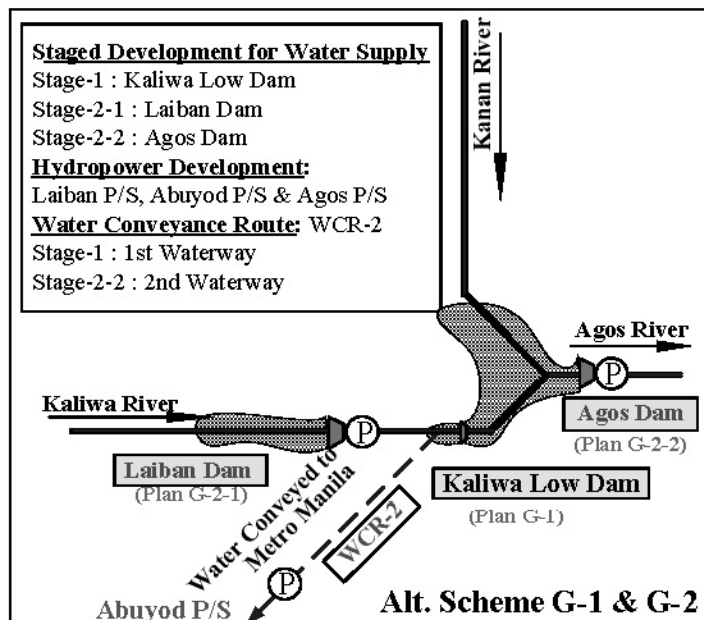


Figure E3.2 Schematic Diagram of Alternative Development Plans (2/3)



Development Plans Examined, but Discarded from Further Study

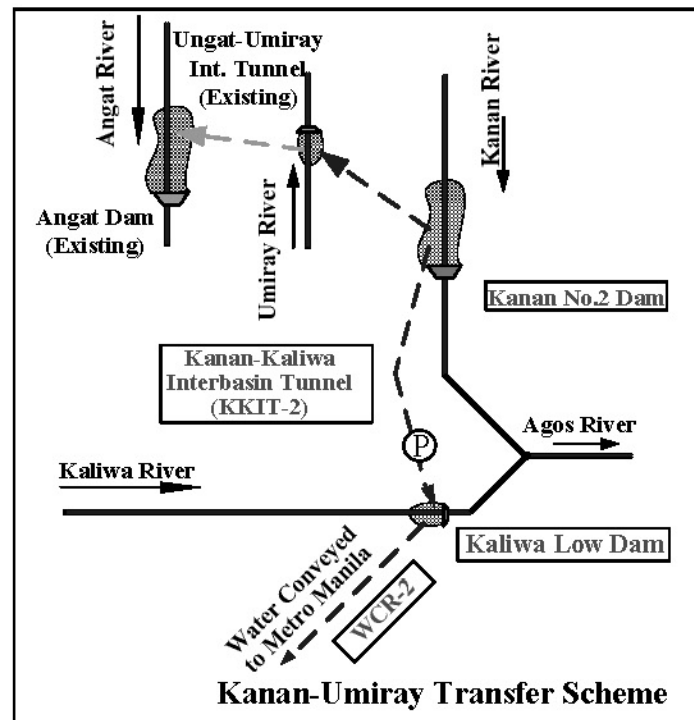
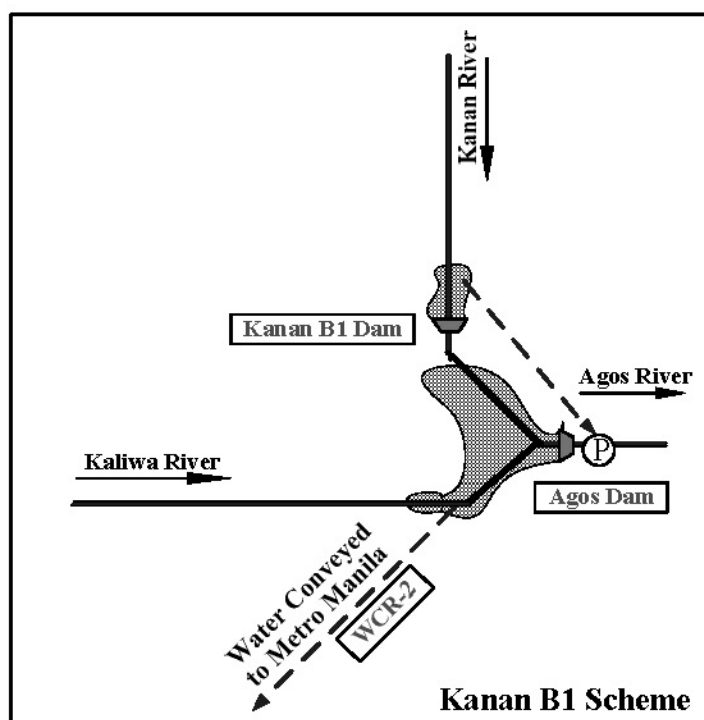


Figure E3.2 Schematic Diagram of Alternative Development Plans (3/3)

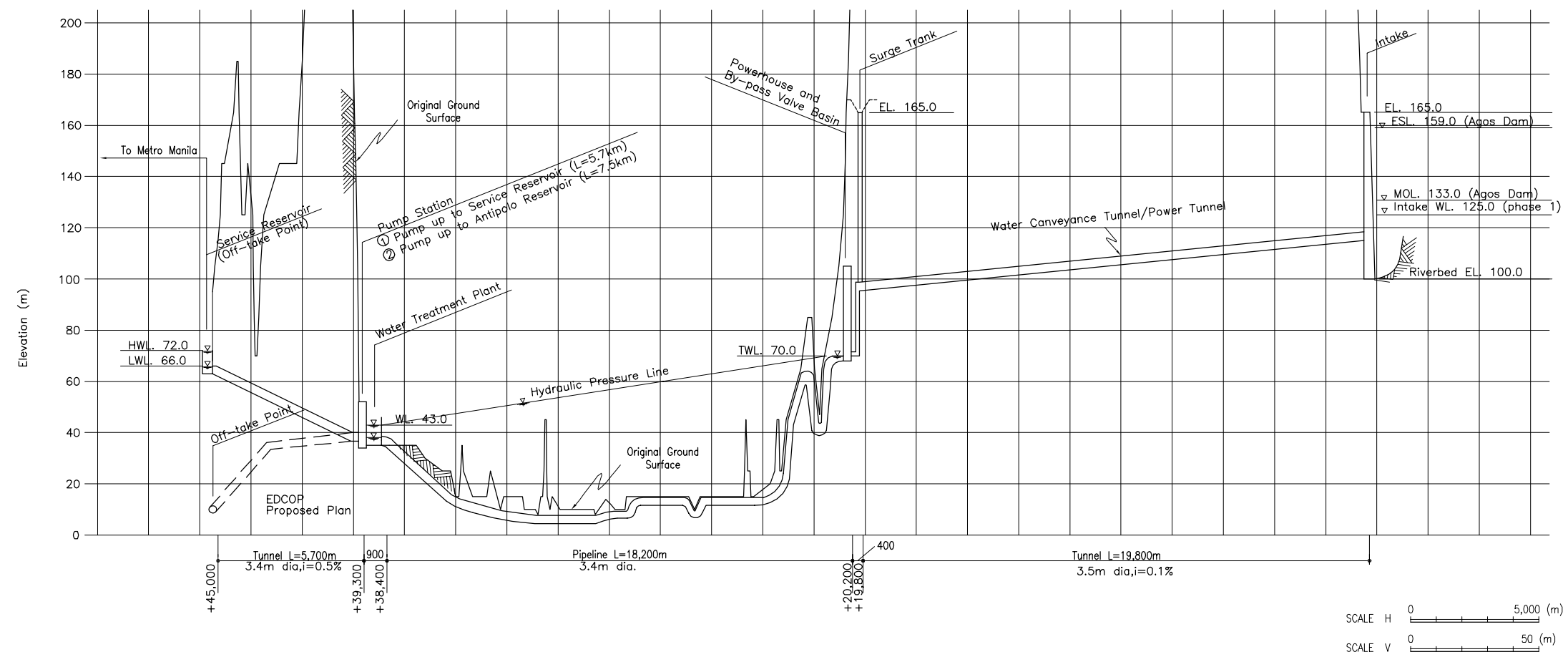


Figure E3.3 Alternative Plan B-1a: Southern Route (Modified EDCOP Plan Route)

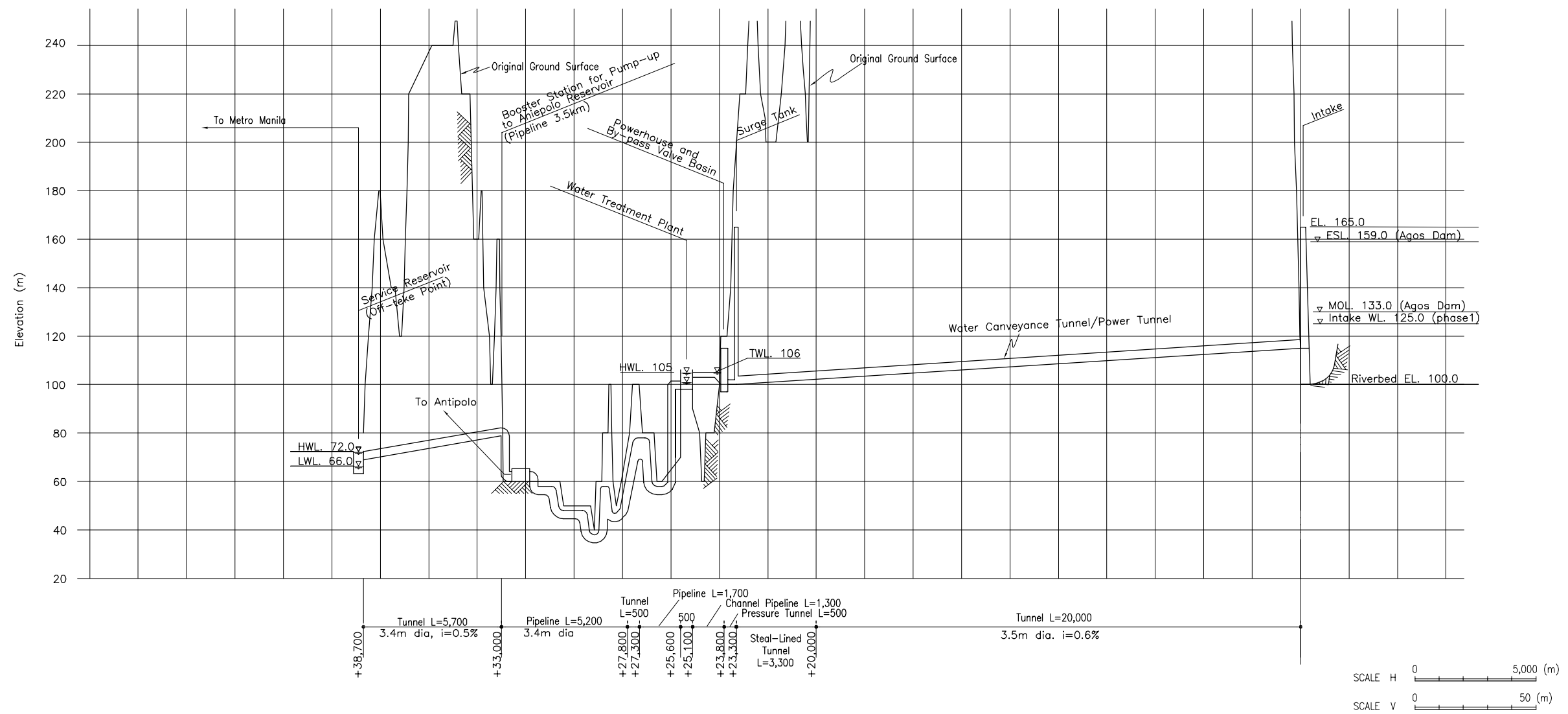


Figure E3.4 Alternative Plan B-1b: Intermediate Route

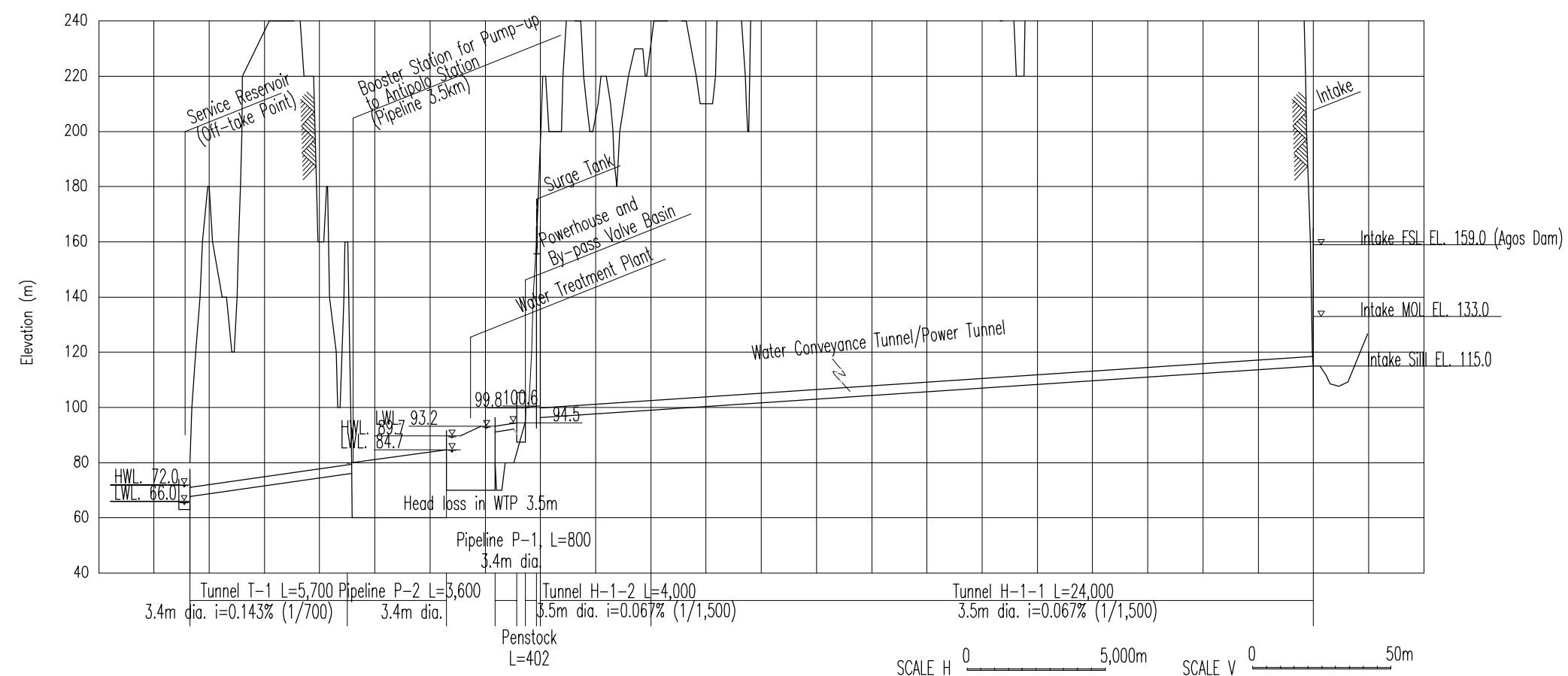


Figure E3.5 Alternative Plan B-1c: Northern Route