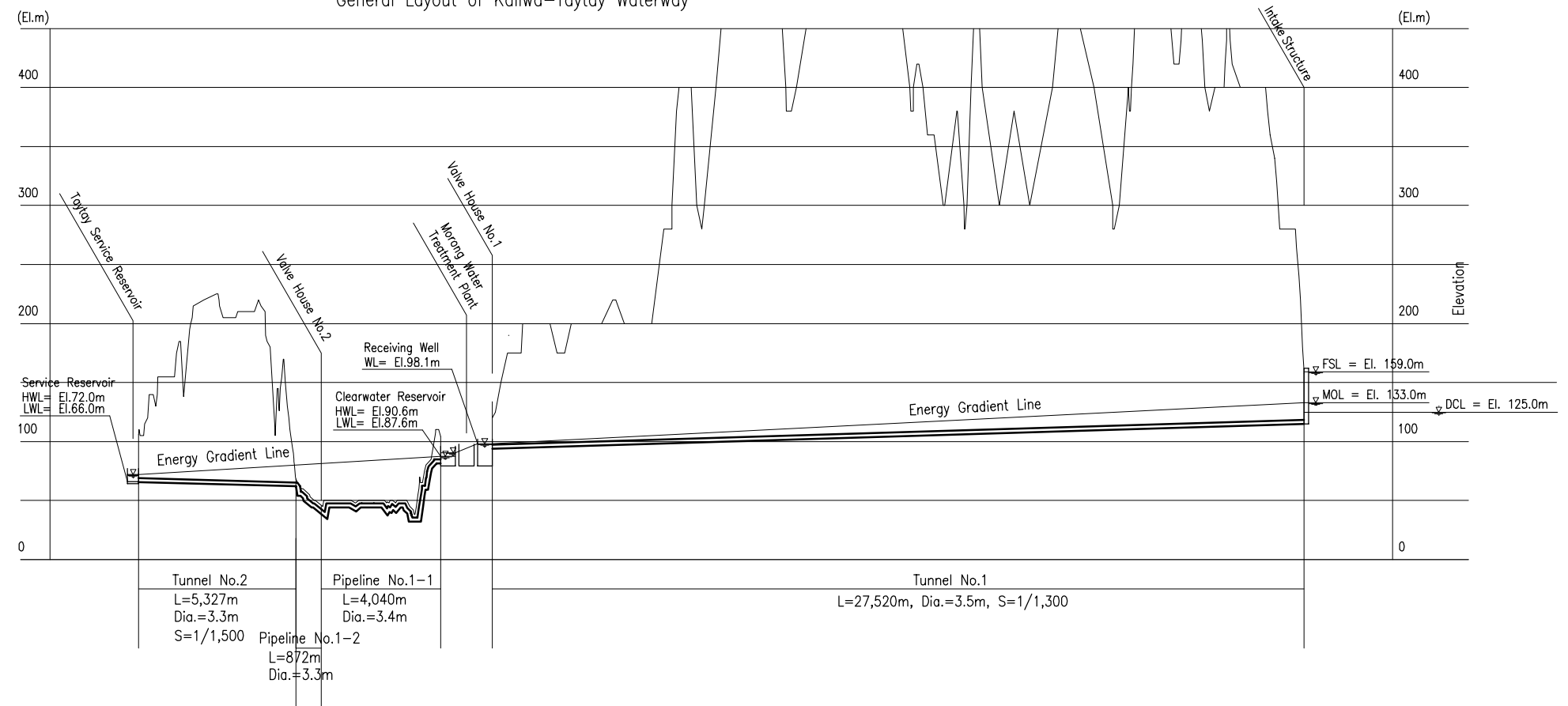
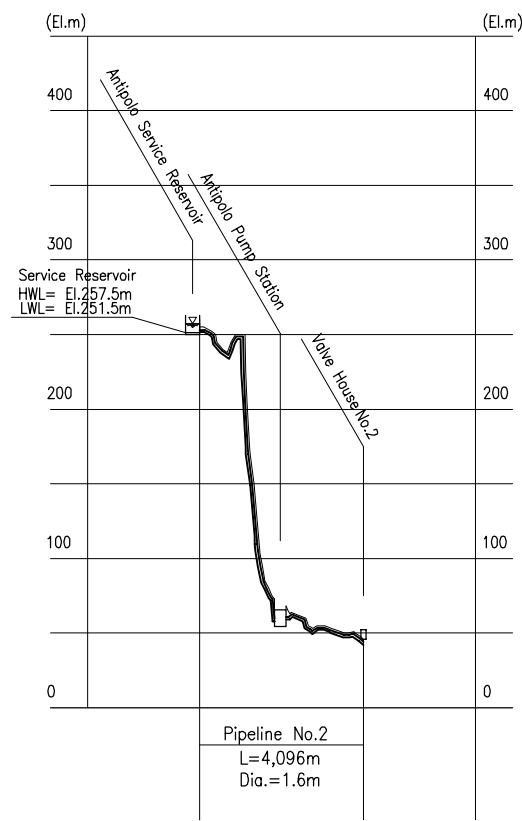


General Layout of Kaliwa-Taytay Waterway



Profile of Kaliwa-Taytay Waterway



Figure F4.5 General Layout and Profile of Kaliwa-Taytay Waterway

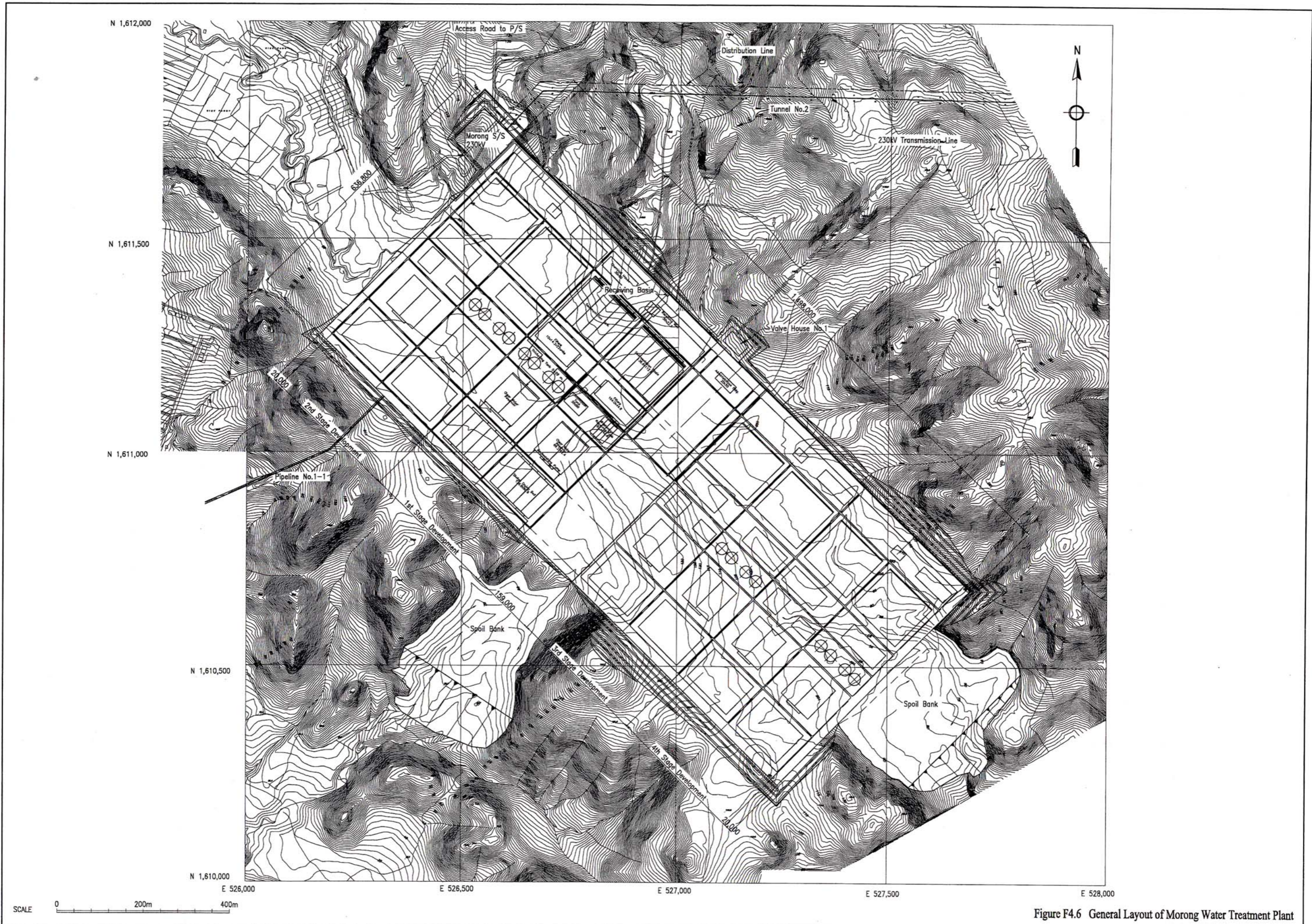


Figure F4.6 General Layout of Morong Water Treatment Plant

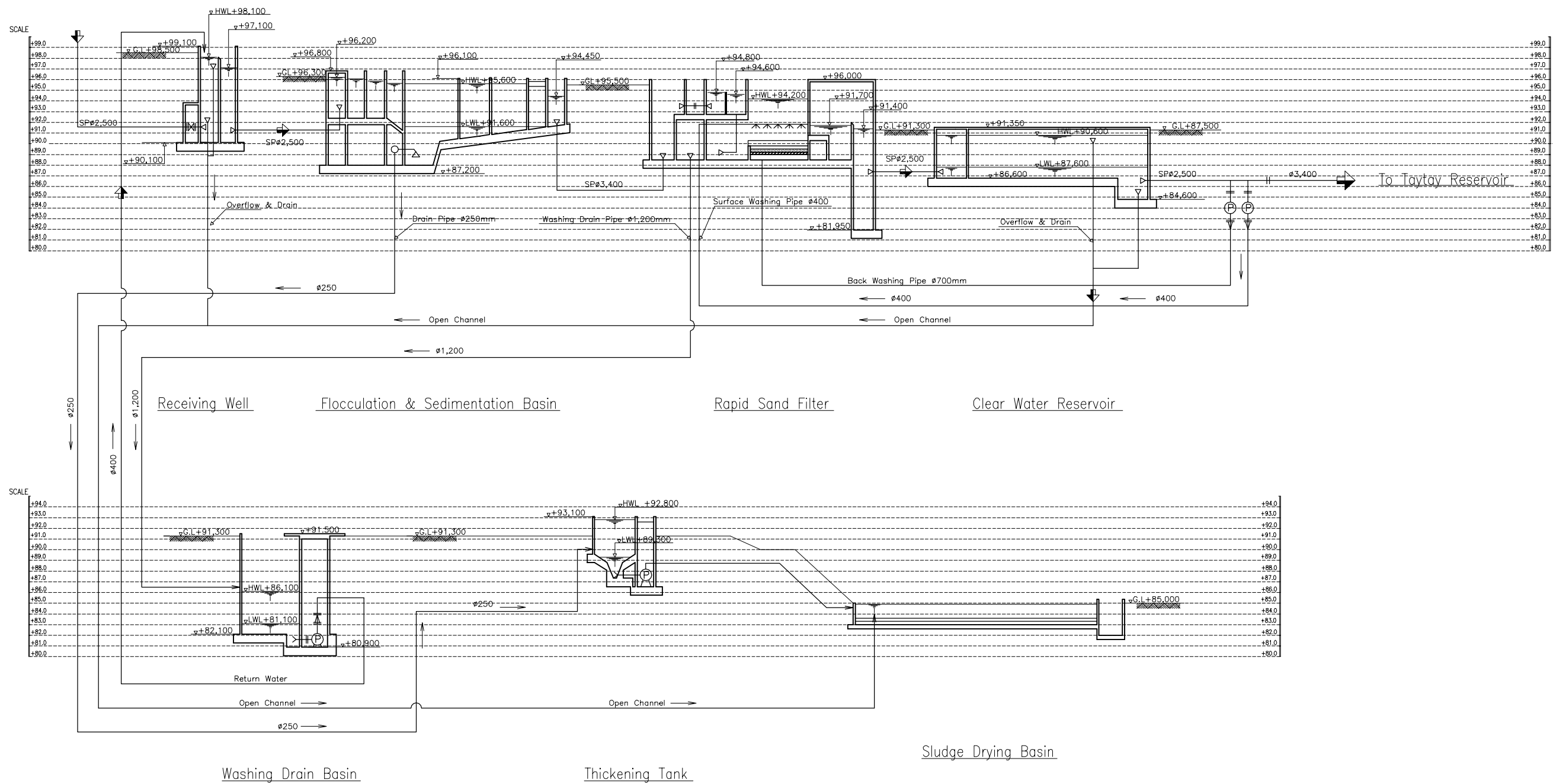


Figure F4.7 Hydraulic Profile of Morong Water Treatment Plant

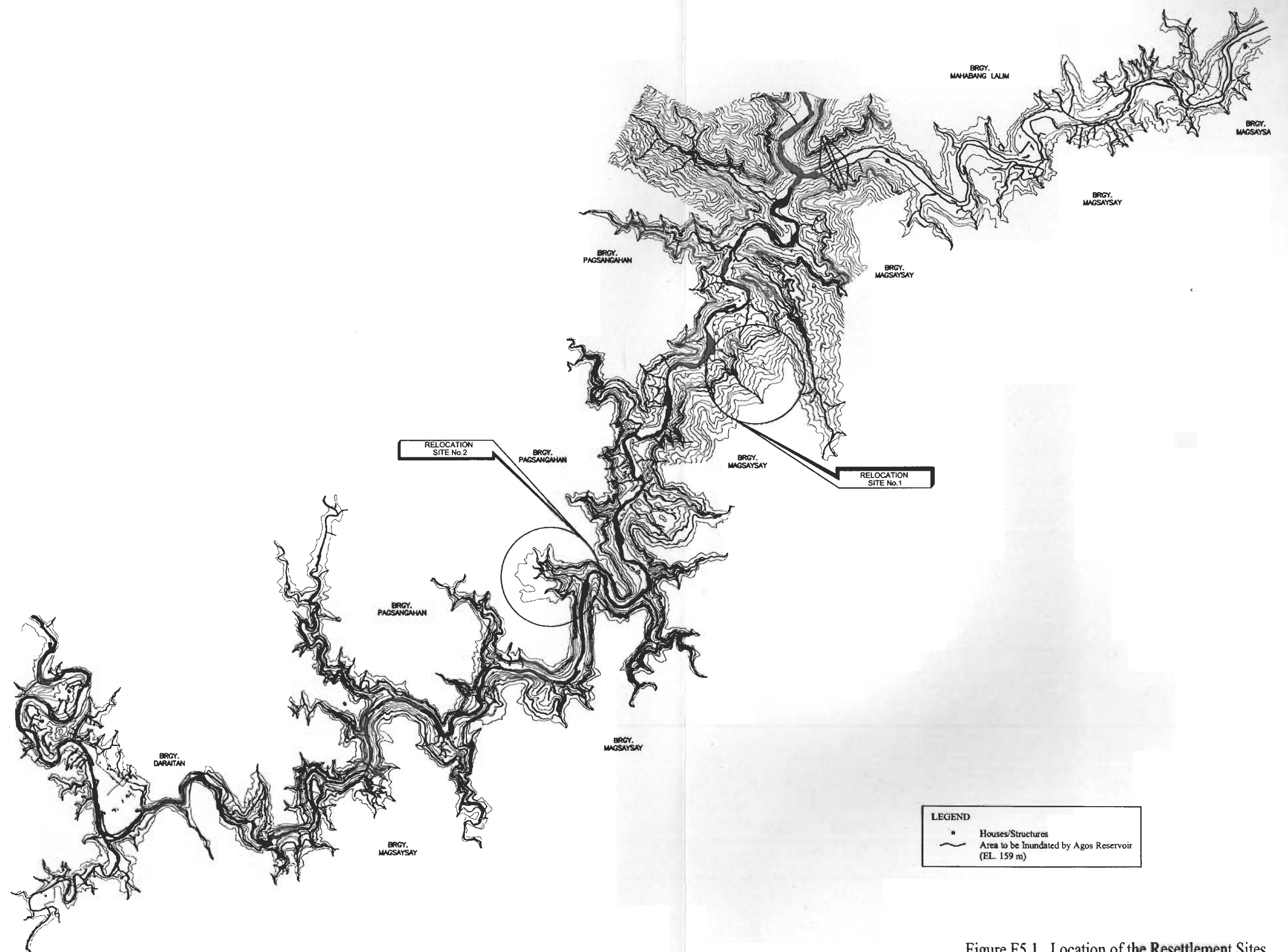


Figure F5.1 Location of the Resettlement Sites

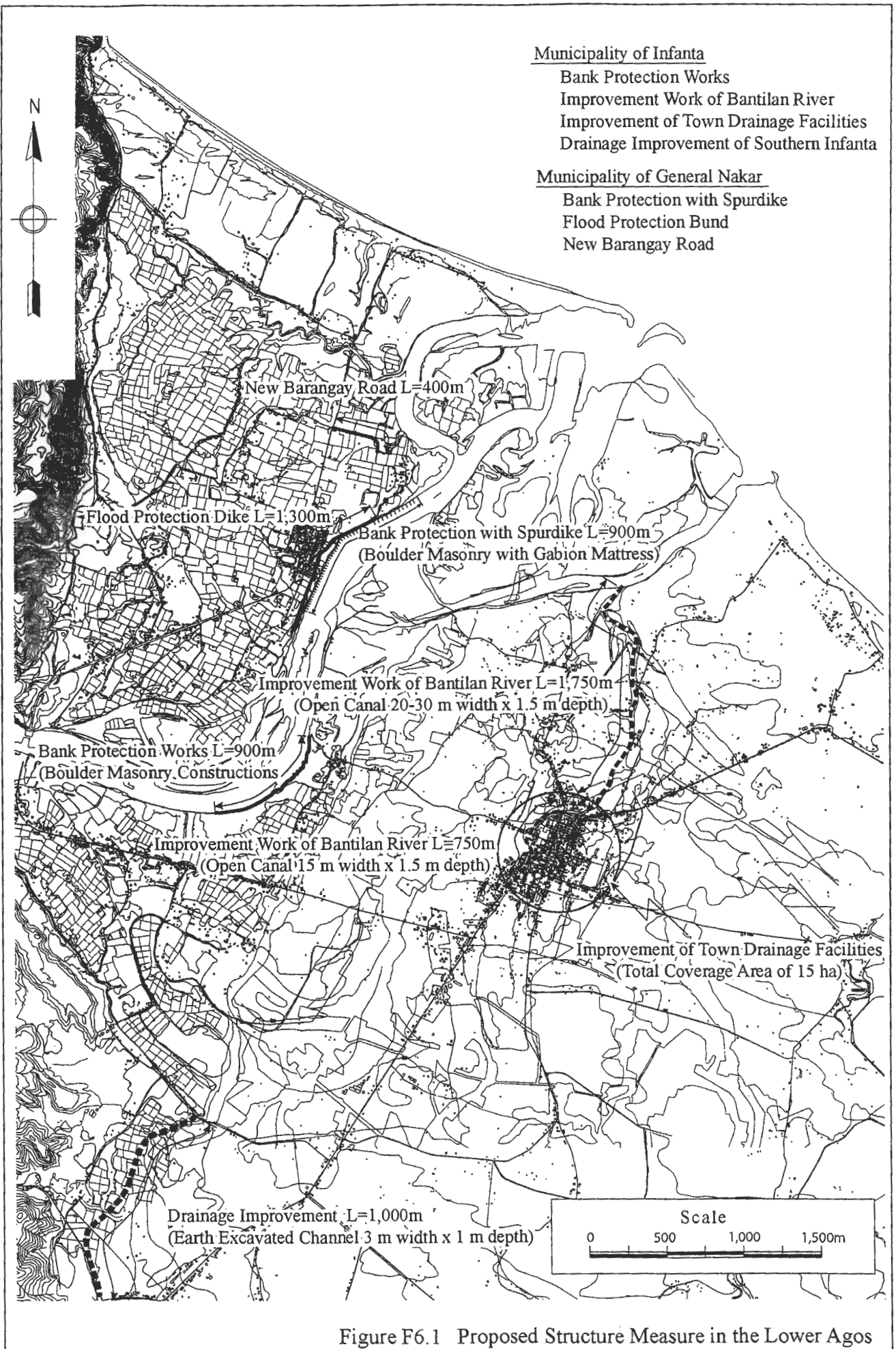


Figure F6.1 Proposed Structure Measure in the Lower Agos

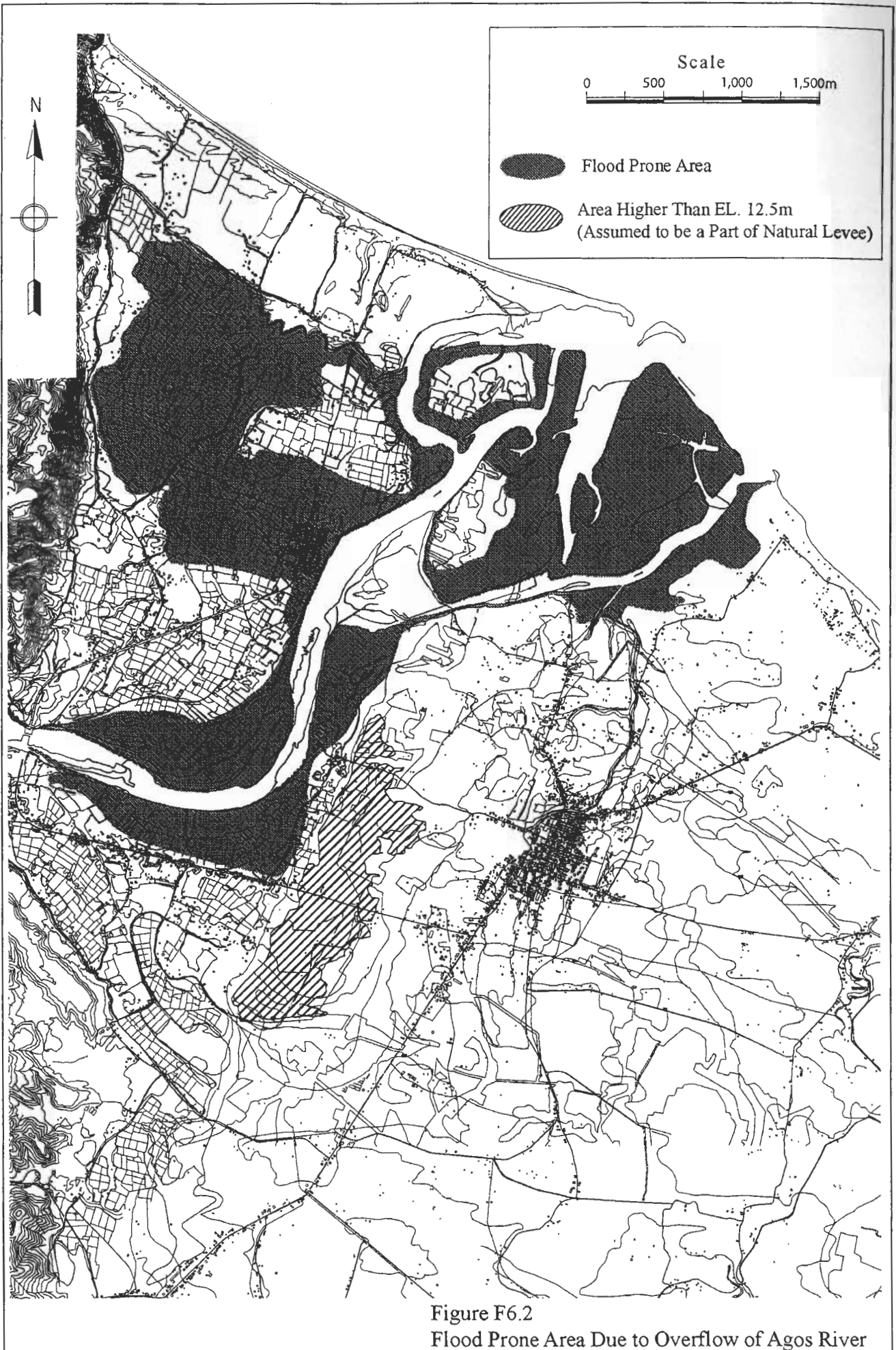
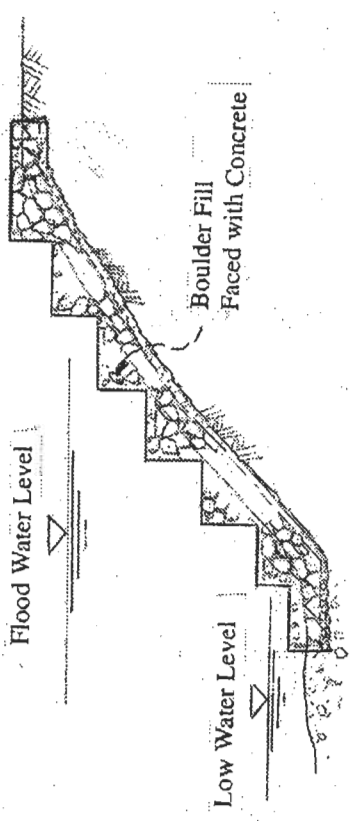


Figure F6.2
 Flood Prone Area Due to Overflow of Agos River



Figure F6.3 Location of Proposed Riverbank Structure (Preliminary)



Typical Section

