

ZONE	CLASSIFICATION
1A	Impervious Earthfill on Plinth
1B	Random Fill on Plinth
2A	Fine Filter
2B	Coarse Filter
3A	Selected Small Rock
3B	Rockfill, Quarried Rock
3C	Rockfill, Random Rock and Gravel to be Obtained from Excavation of dam, Spillway and Other Structures
3D	Selected Large Rock for Riprap

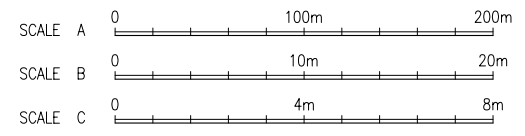
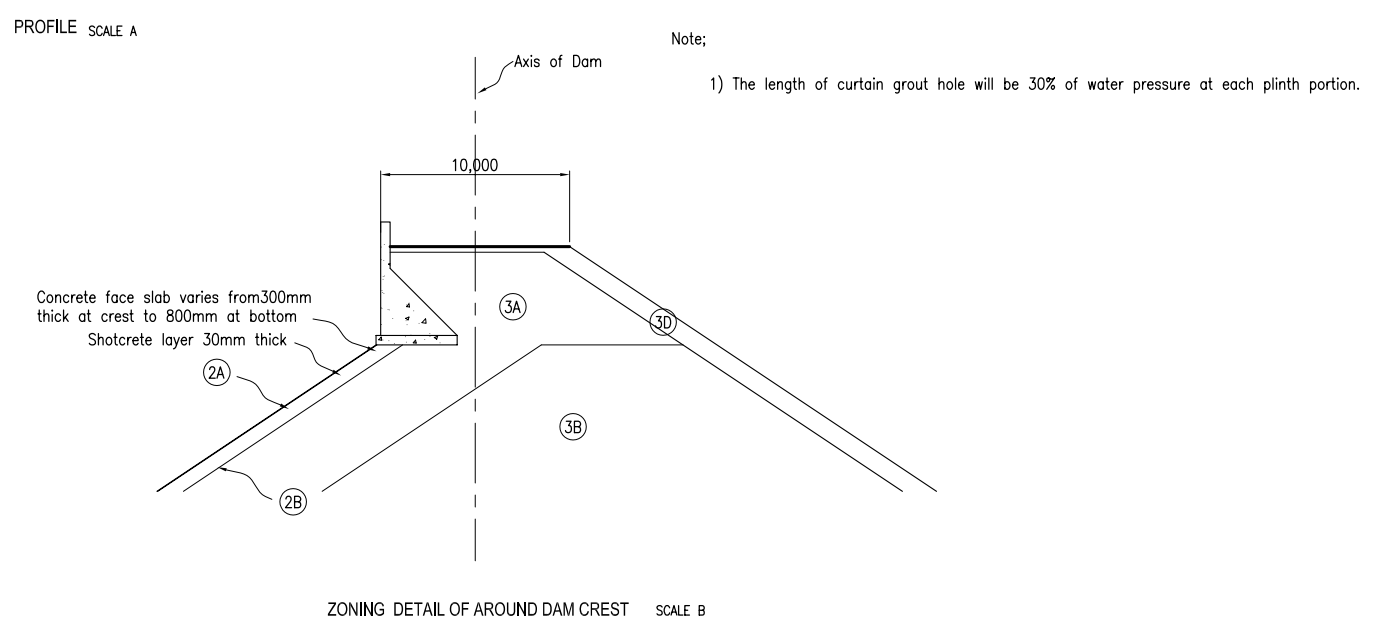
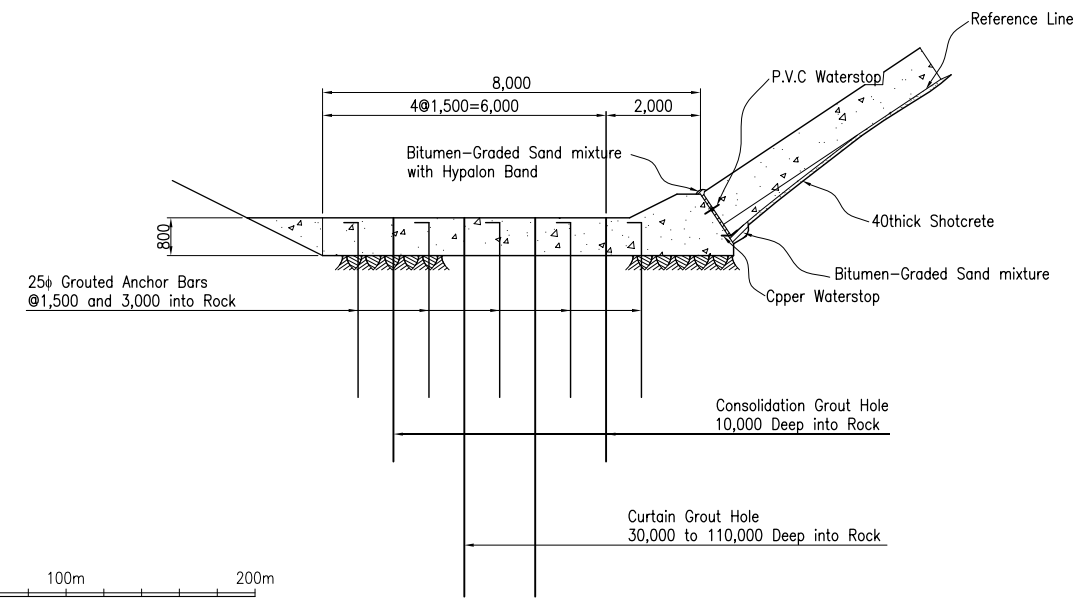
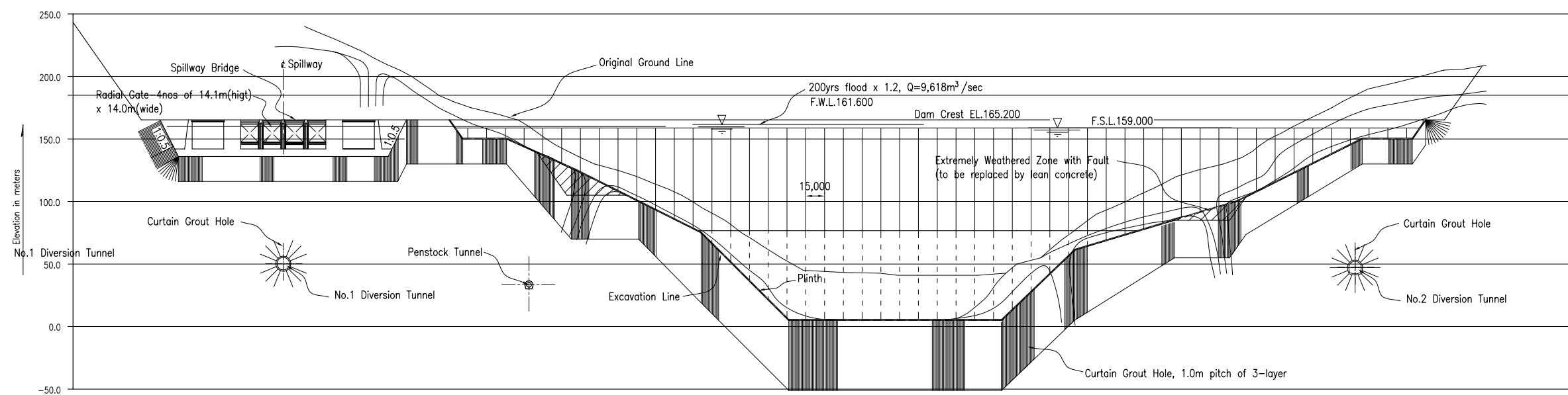


図 F4.3 アゴスダム縦横断面図

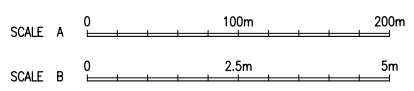
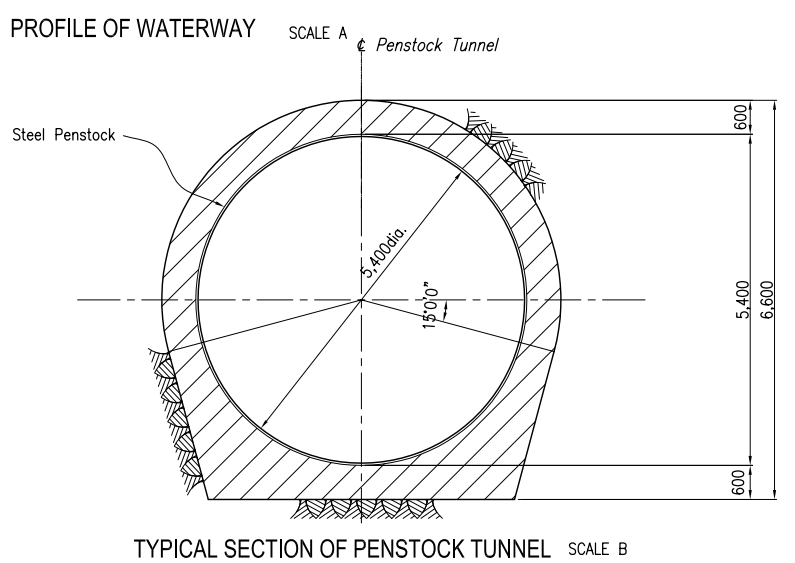
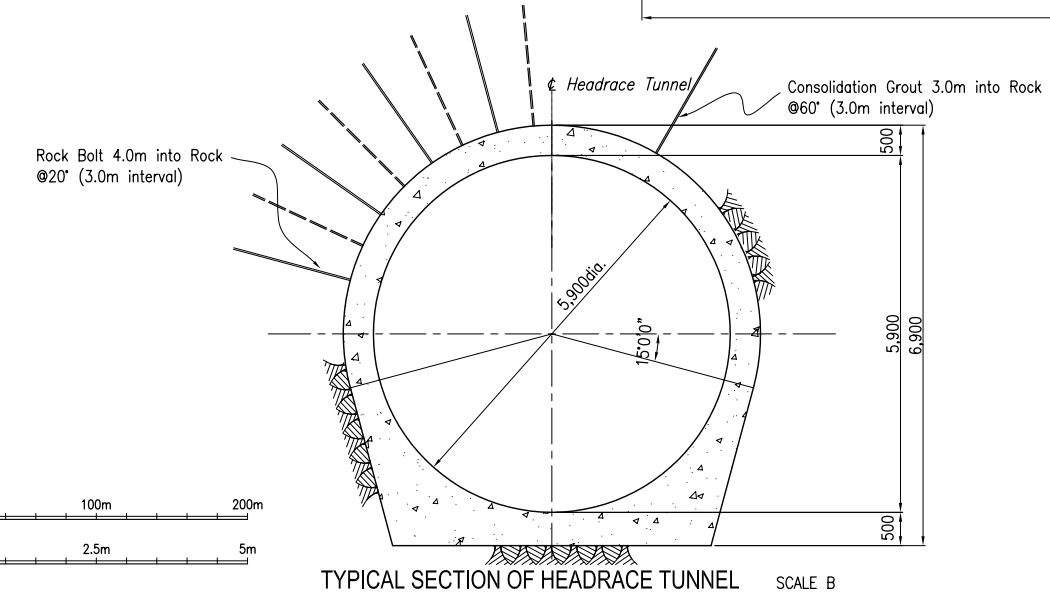
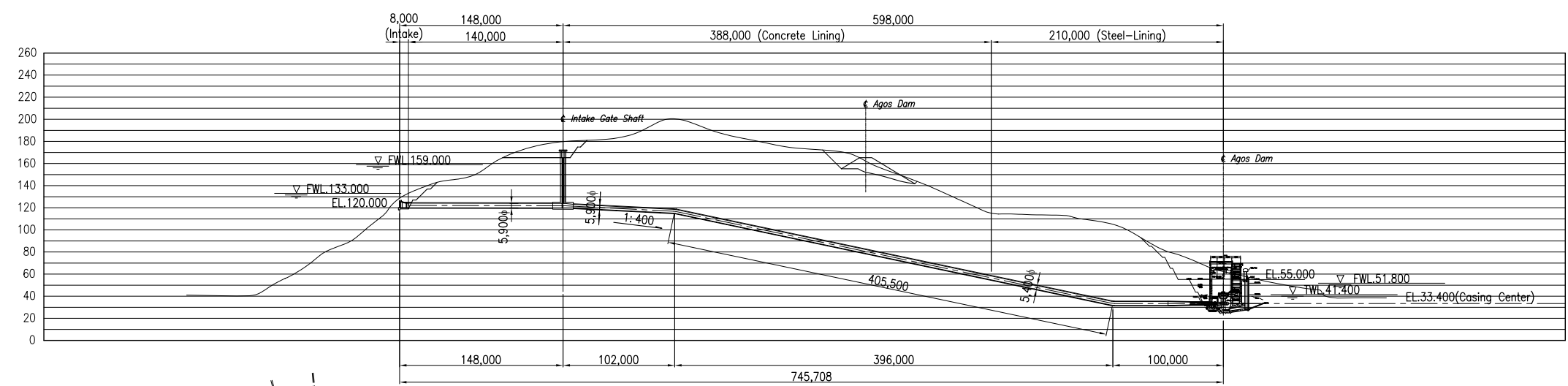
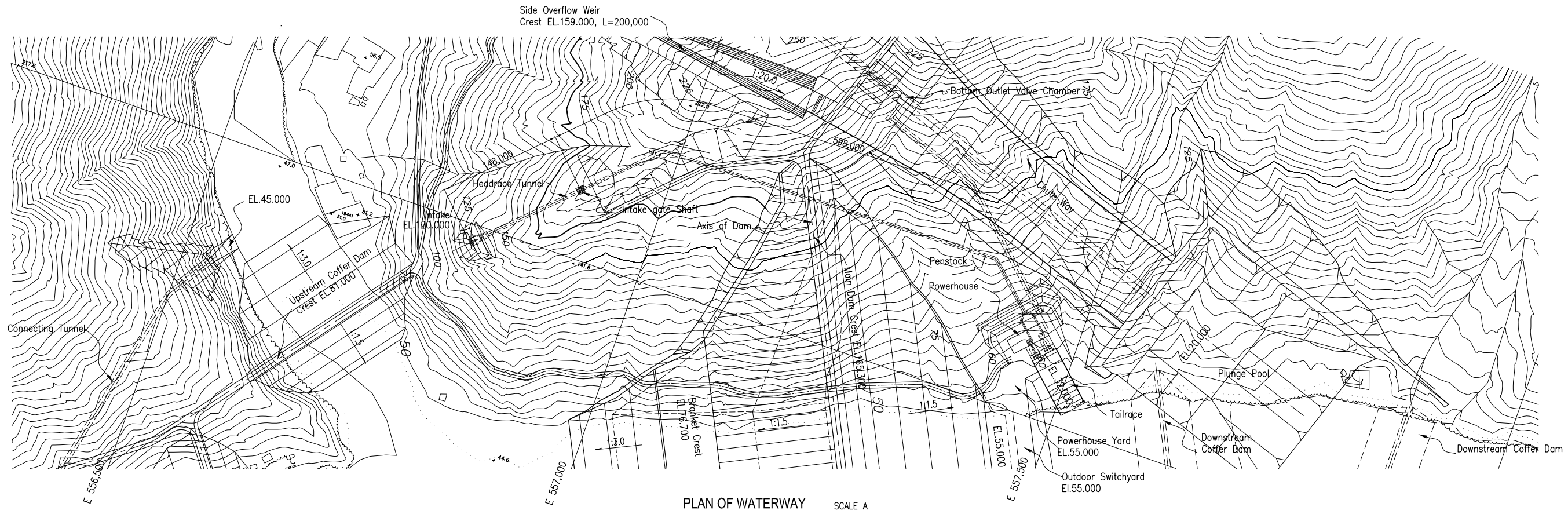
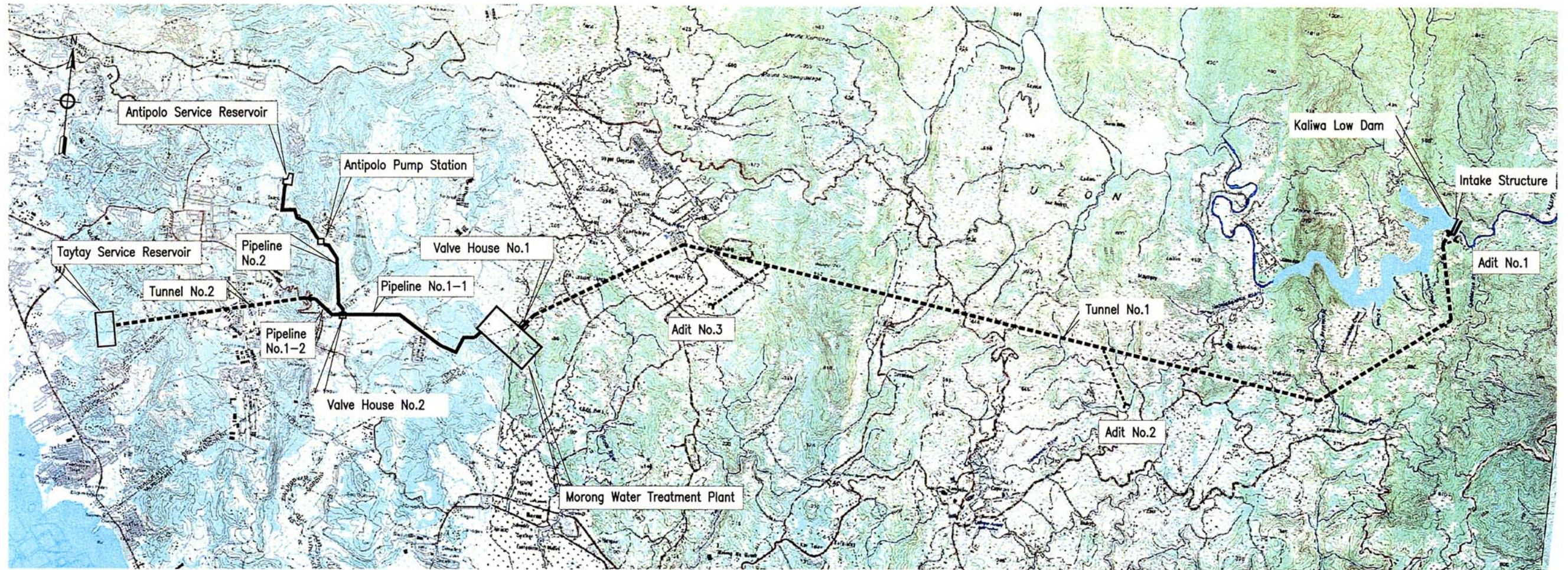
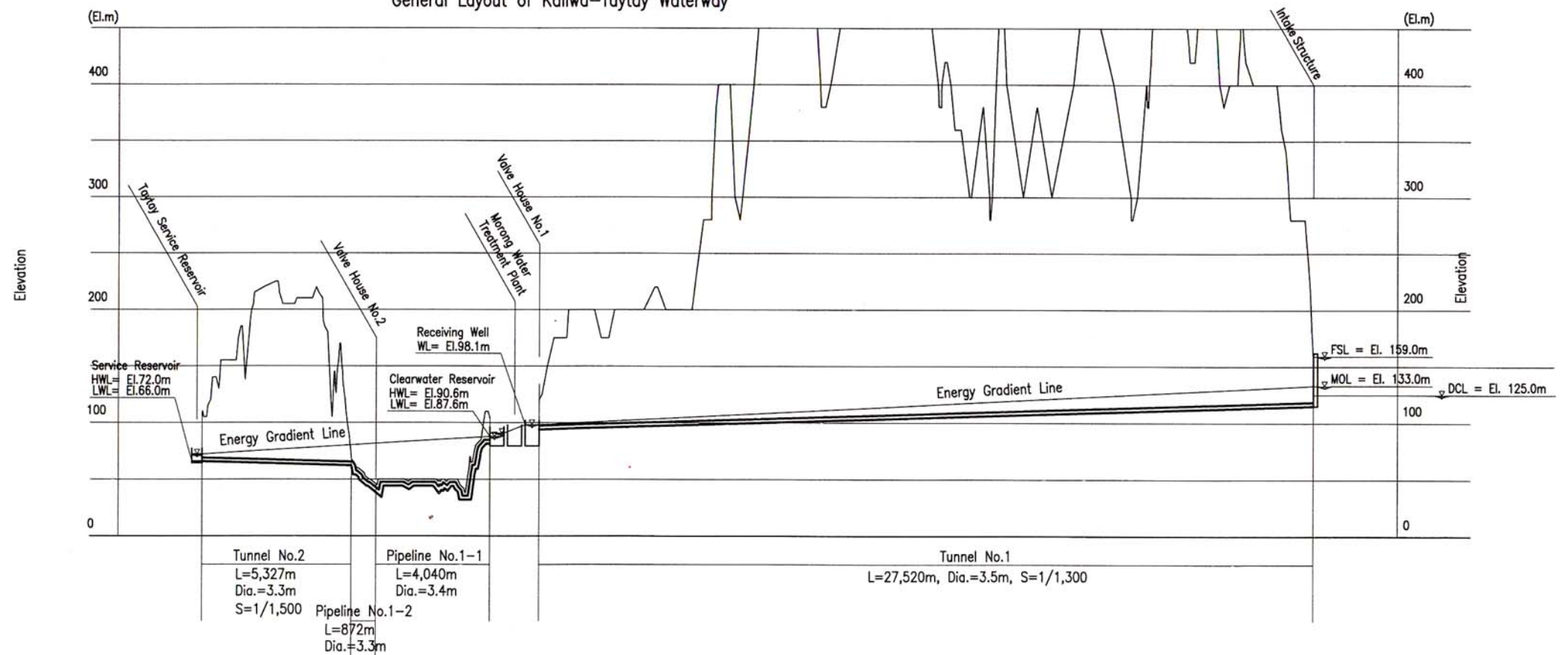
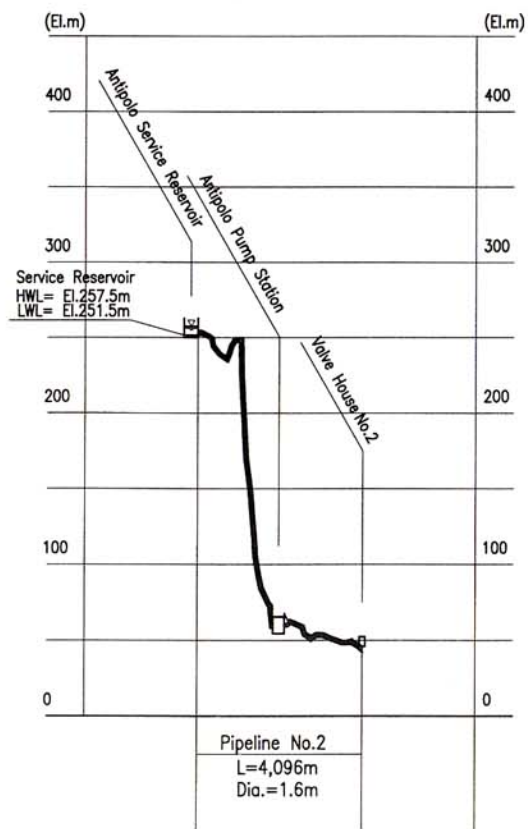


図 F4.4 アゴス発電所水路平面・縦横断面図



General Layout of Kaliwa-Taytay Waterway



Profile of Kaliwa-Taytay Waterway

図 F4.5 カリワ-タイタイ導水路一般平面・縦断図

Scale V 0 100m
Scale H 0 5000m