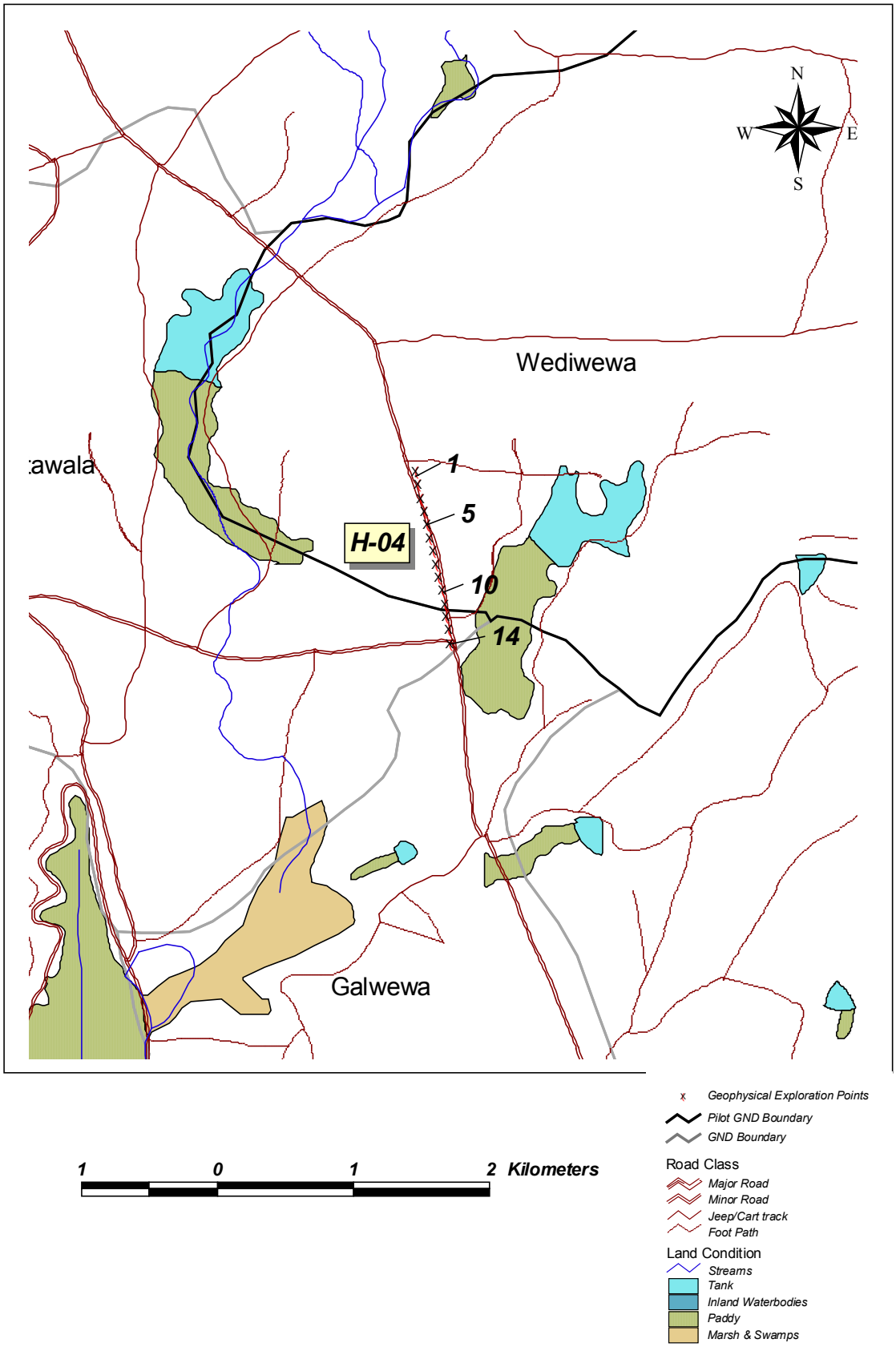

FIGURE B.12 LOCATION MAP OF THE SURVEY AREA - WEDIWEWA (H-04)

THE STUDY ON COMPREHENSIVE GROUNDWATER RESOURCES DEVELOPMENT | **JICA**

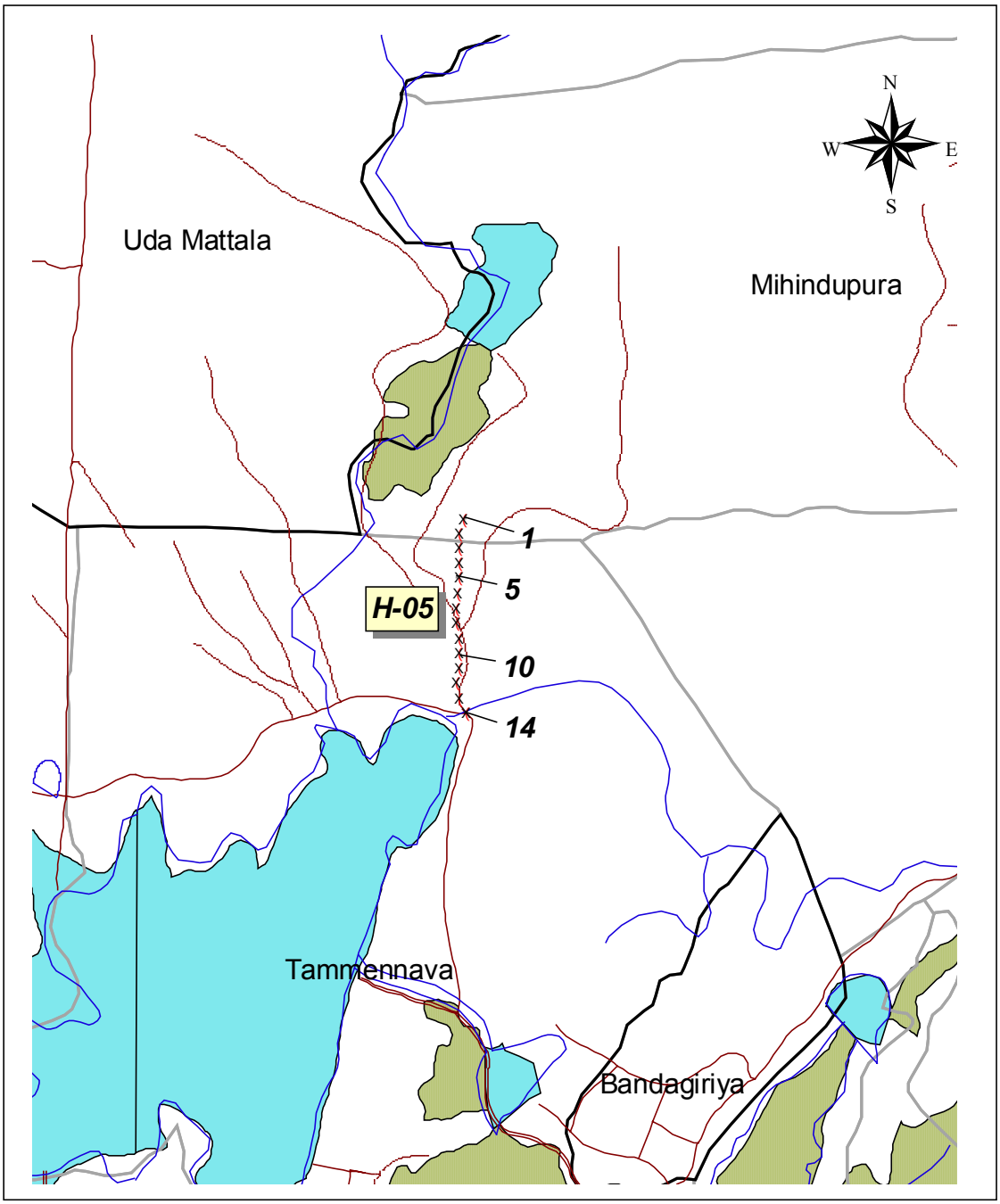

1 0 1 2 Kilometers

Geophysical Exploration Points
Pilot GND Boundary
GND Boundary

Road Class
Major Road
Minor Road
Jeep/Cart track
Foot Path

Land Condition
Streams
Tank
Inland Waterbodies
Paddy
Marsh & Swamps

FIGURE B.13 LOCATION MAP OF THE SURVEY AREA - BANDAGIRIYA (H-05)

THE STUDY ON COMPREHENSIVE GROUNDWATER RESOURCES DEVELOPMENT | **JICA**

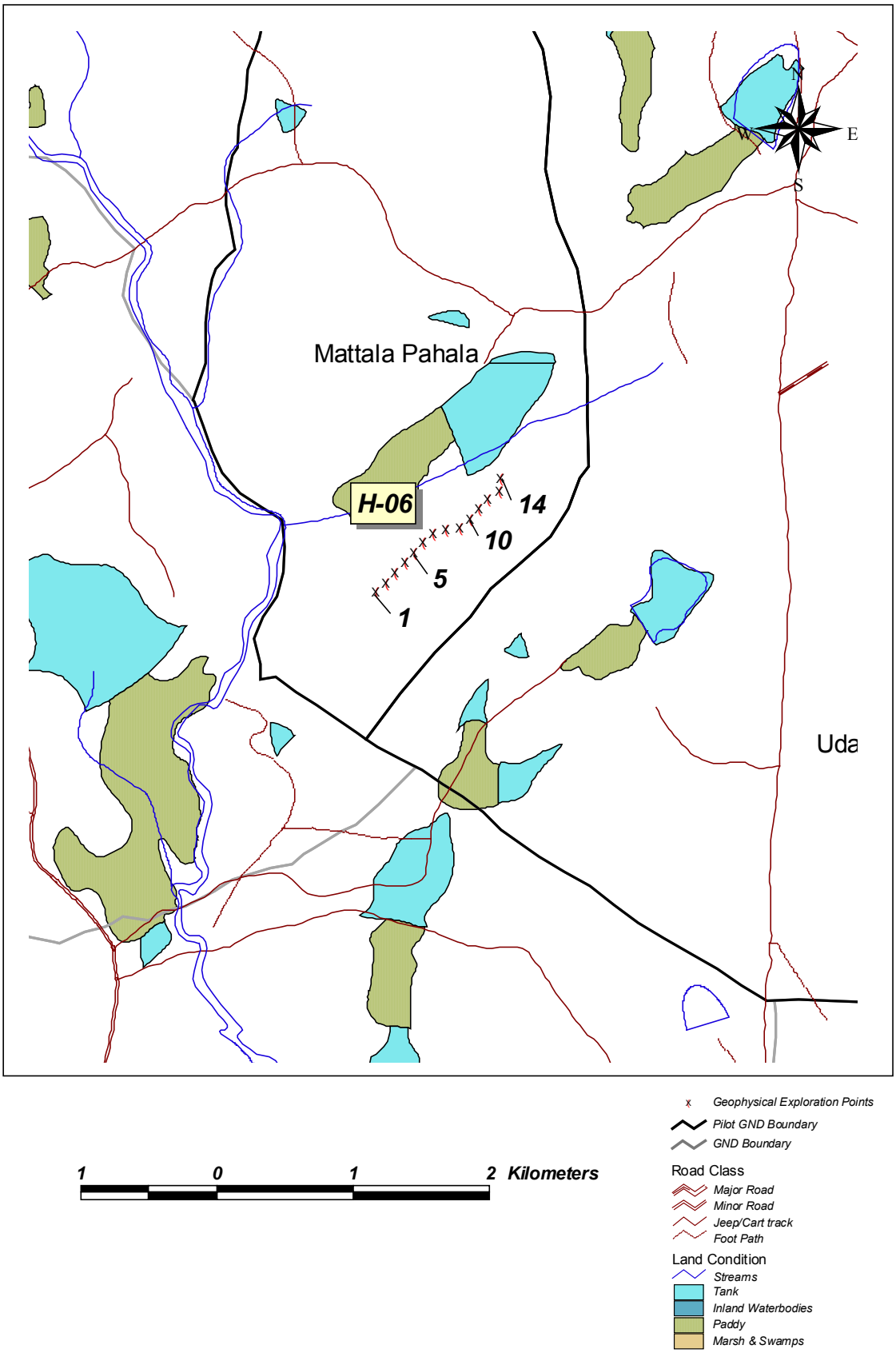

FIGURE B.14 LOCATION MAP OF THE SURVEY AREA - MATTALA (H-06)

THE STUDY ON COMPREHENSIVE GROUNDWATER RESOURCES DEVELOPMENT | **JICA**

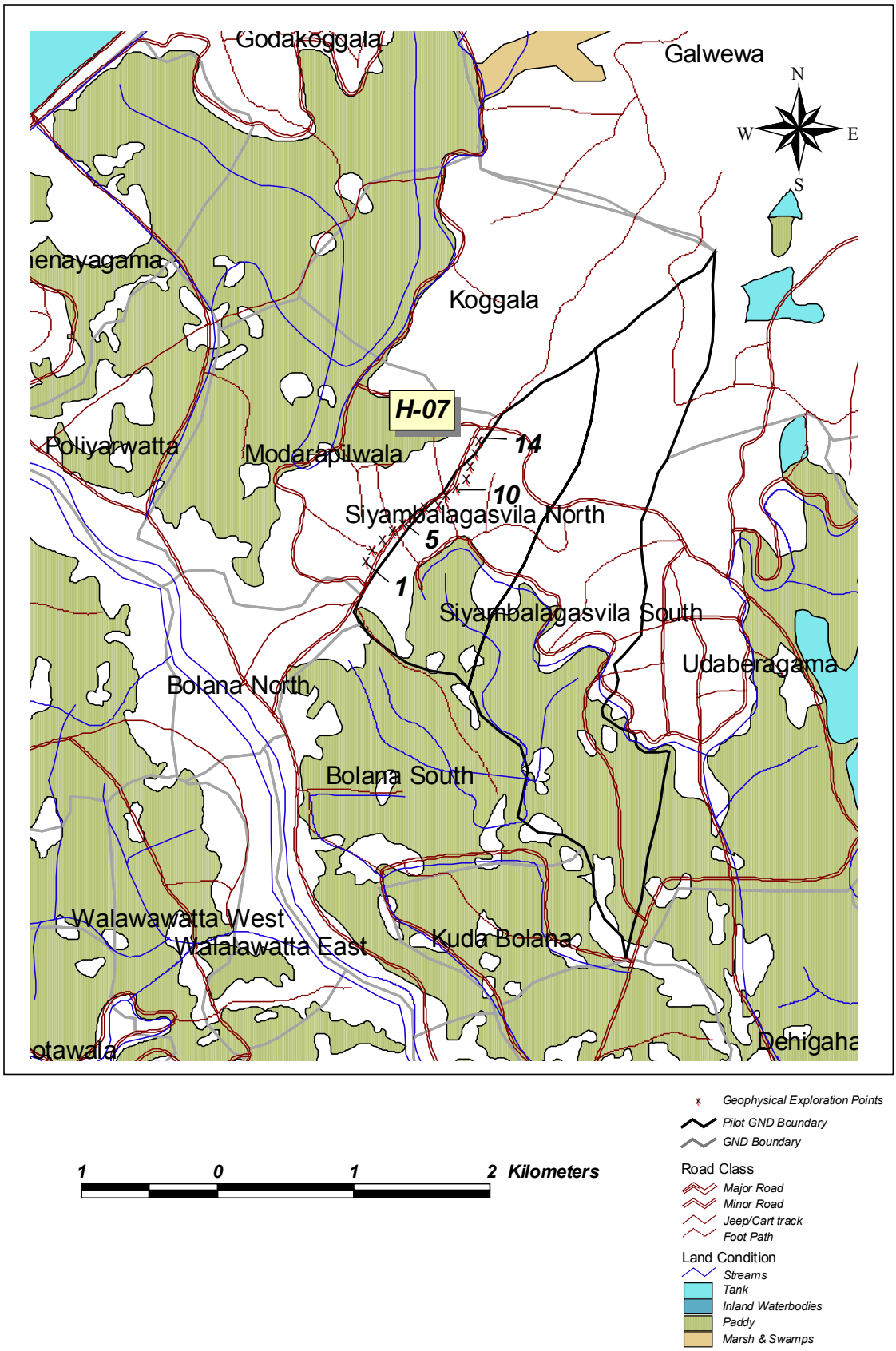

FIGURE B.15 LOCATION MAP OF THE SURVEY AREA - SIYAMBALAGASWILA (H-07)

THE STUDY ON COMPREHENSIVE GROUNDWATER RESOURCES DEVELOPMENT | **JICA**

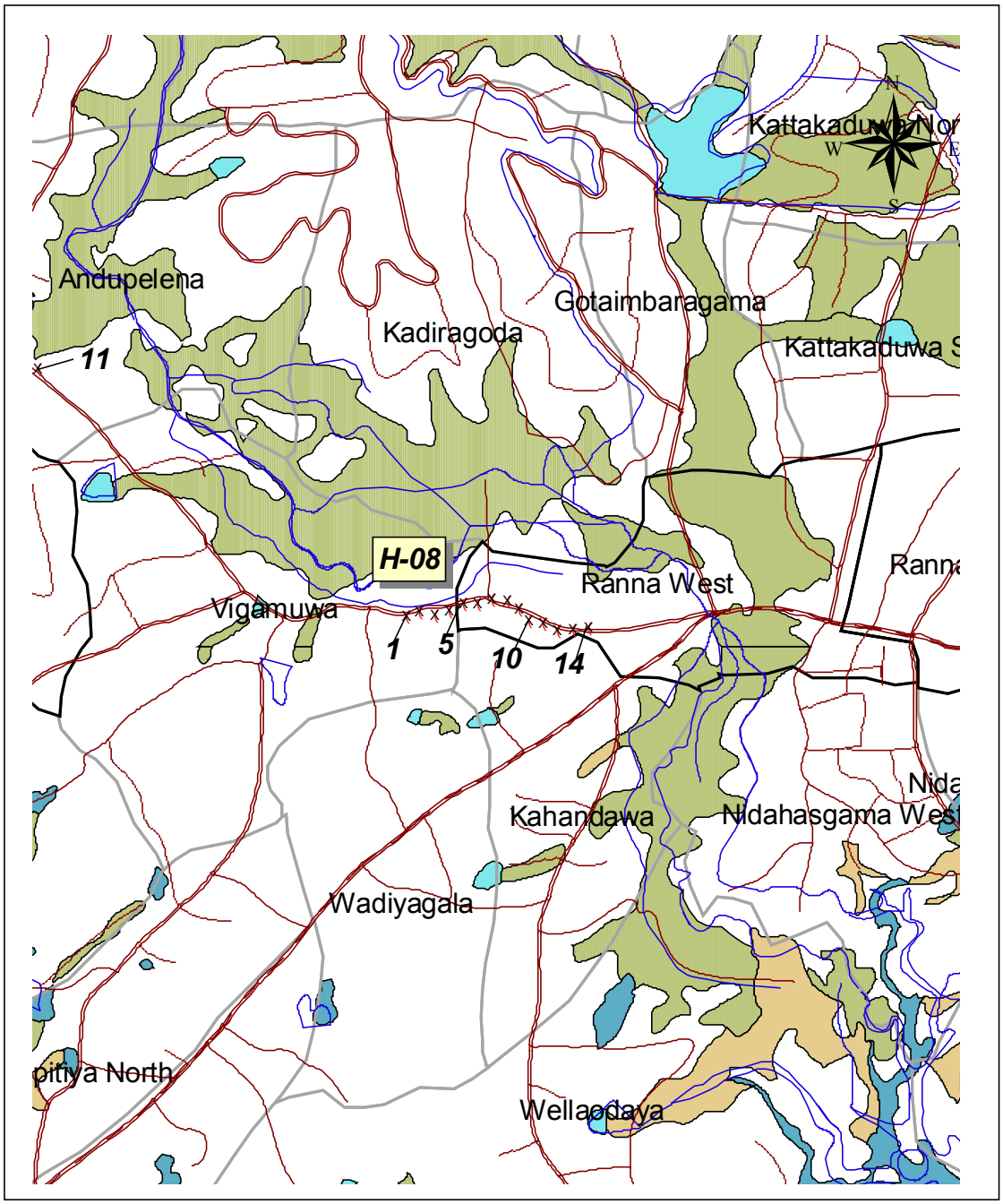

1 0 1 2 Kilometers

Geophysical Exploration Points
Pilot GND Boundary
GND Boundary

Road Class
Major Road
Minor Road
Jeep/Cart track
Foot Path

Land Condition
Streams
Tank
Inland Waterbodies
Paddy
Marsh & Swamps

FIGURE B.16 LOCATION MAP OF THE SURVEY AREA - RANNA (H-08)

THE STUDY ON COMPREHENSIVE GROUNDWATER RESOURCES DEVELOPMENT | **JICA**

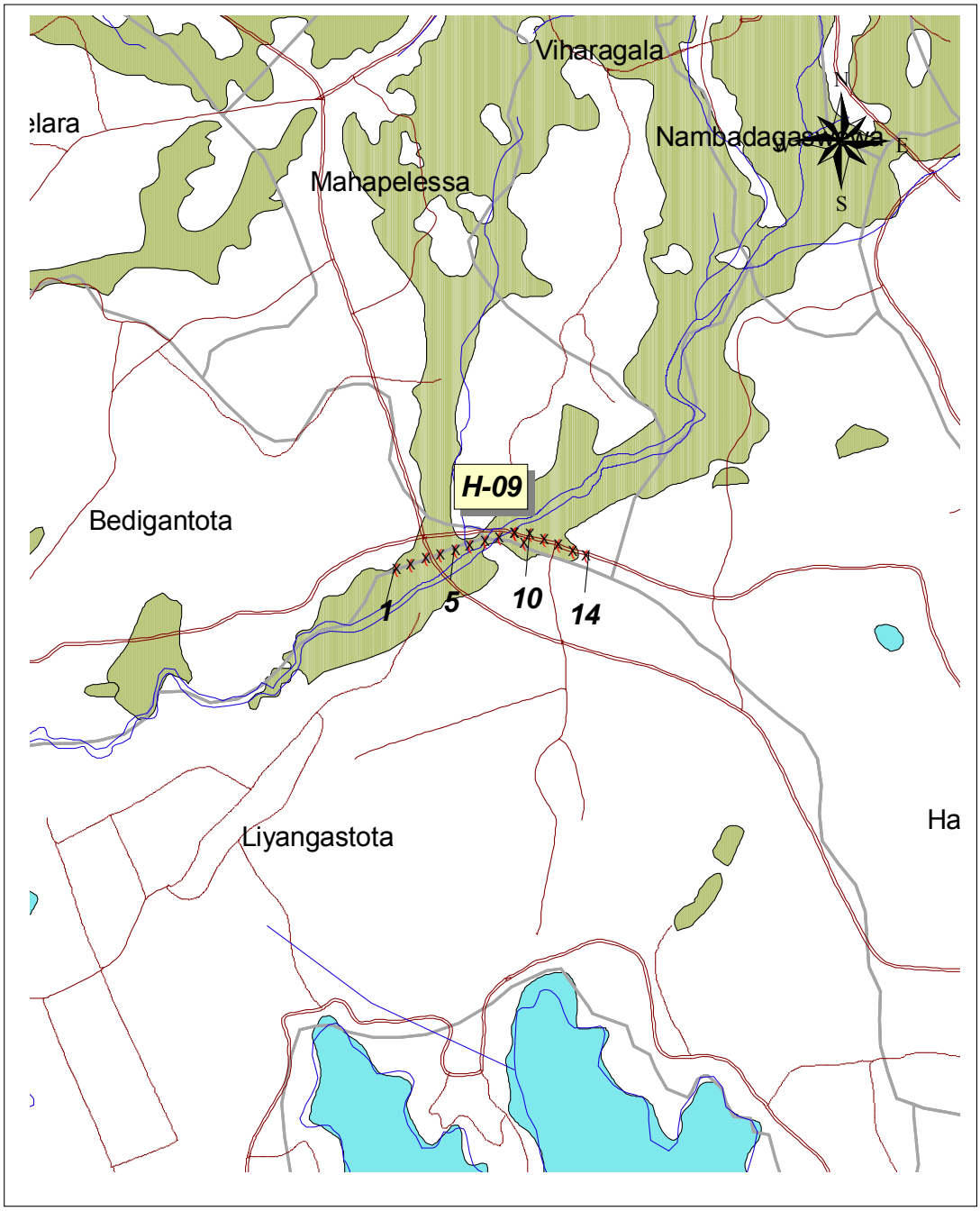

1 0 1 2 *Kilometers*

Geophysical Exploration Points
Pilot GND Boundary
GND Boundary

Road Class
Major Road
Minor Road
Jeep/Cart track
Foot Path

Land Condition
Streams
Tank
Inland Waterbodies
Paddy
Marsh & Swamps

FIGURE B.17 LOCATION MAP OF THE SURVEY AREA - HOT SPRING (MAHAPELESSA) (H-09)

THE STUDY ON COMPREHENSIVE GROUNDWATER RESOURCES DEVELOPMENT | **JICA**

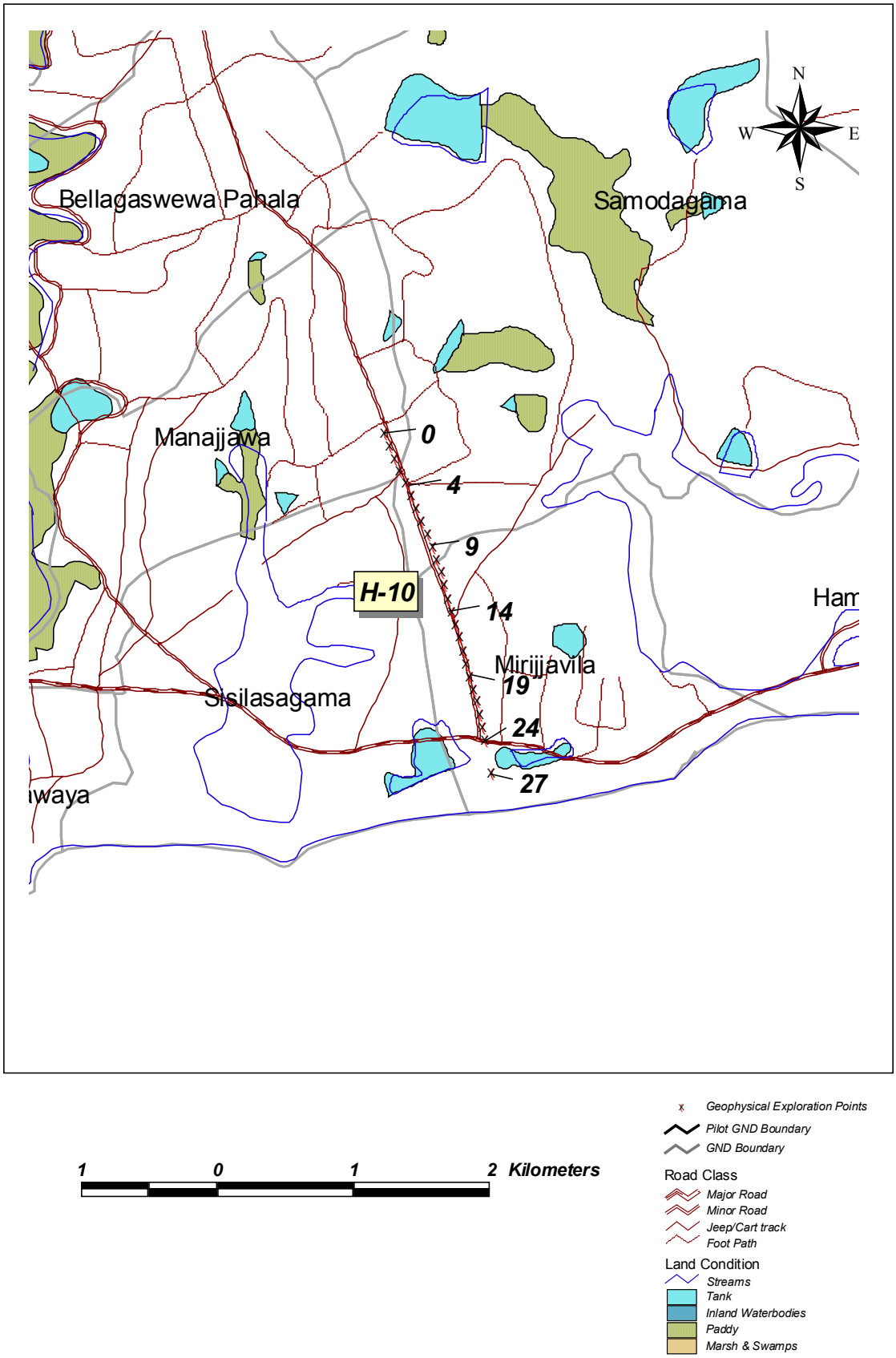

FIGURE B.18 LOCATION MAP OF THE SURVEY AREA - SEA SIDE (MIRIJJAVILA) (H-10)

THE STUDY ON COMPREHENSIVE GROUNDWATER RESOURCES DEVELOPMENT | **JICA**

Appendix C

Questionnaire Survey Sheet for "Whole Study Area Survey"

Questionnaire Survey Sheet
for
the Study on Comprehensive Groundwater Resources Development
for Hambantota and Monaragala Districts
in the Democratic Socialist Republic of Sri Lanka

Date:_____(dd/mm/yy) Well No.:_____

1. Name of House Holder :_____
2. House No. (address) :_____
3. D .S. Division :_____
4. G. N. Division :_____
5. Occupation :_____
6. No. of Occupant :_____
7. Income status of the residents

Level of Income (Monthly)	No. of Households
< 2,000	
2,000 - 4,000	
4,001 - 6,000	
6,001 - 8,000	
8,001 - 10,000	
> 10,000	

8. House ownership of the house

Tenure	No. of Houses
Owner (sole)	
Lease	
Rent	
Lent	
other	

9. No. of Residents :_____
10. No. of Rooms :_____
11. Status of House : Permanent / Semi- / Temporary(clay)
12. Size of Housing :_____(in square feet)

13. Water sources used for Drinking and Bathing purposes

		Drinking/Cooking/ Washing purpose		Bathing purpose		Agriculture purpose	
Source			Quantity (liter/day)		Quantity (liter/day)		Quantity (liter/day)
Private wells(owner)							
Private wells of others							
Public well by local authority							
Private pumped wells (electrically)							
Govt. water connection (NWSDB)							
Public stand post (under municipality)							
Hand pumps							
Stream/ River/Lake	Natural						
	Irrigation						
Water Cart							
Others							

14. Is this water sufficient in terms of quantity? :____Yes,____No_____
15. The expected amount of water per day for your purposes :
_____Liter/day
16. The distance to go to the water source :_____meter__
17. No. of people to collect water and who are they?:_____
18. If the time save paying for collecting water, could be used for any other work
:_____
19. How long have to walk for bathing(distance) :_____
20. If collect water from a well, the distance between well and the toilet pit
:_____
21. Are you satisfied with cleanness of water :____Yes,____No_____
22. Difficulties occurred in this water collecting process :_____
_____

23. Supposing a deep well that never dries up even during the dry season is installed near your house and water is supplied through a hand pump or a public stand post, how much are you going to pay for the use of those water?

Rs./month	
1 - 5	
6 - 10	
11 - 15	
16 - 20	
21 - 25	
> 25	

if more than 25, How much can you pay? :_____

24. If not agree, what are the reasons?

_____

_____

_____

Appendix D

Questionnaire Survey Sheet for “Pilot GNDs Survey”

Questionnaire Survey Sheet

for

the Study on Comprehensive Groundwater Resources Development for Hambantota and Monaragala Districts in the Democratic Socialist Republic of Sri Lanka

Date: (dd/mm/yy) :_____

Name of Householder :_____

House No. :_____

D.S. Division :_____

G.N. Division :_____

1. How many persons are there in your family?

:_____

2. What is your major income source?

:_____

3. How much is your monthly income?

a) less than 2,000 Rs
b) 2,001 to 4,000
c) 4,001 to 6,000
d) 6,001 to 8,000
e) 8,001 to 10,000
f) more than 10,001

4. What is your <u>major water source</u> for drinking and cooking purpose?

a) Dug well in your premises
b) Dug well in other person's premises
c) Water hydrant (piped water) in your premises
d) Public water hydrant (piped water)
e) Public dug well
f) Tube well
g) Surface water from tank and/or pond
h) Surface water from canal, river and/or stream
i) Bowser/Water cart

5. How long does it take to carry water for drinking and cooking purpose (one way from your home to the water source)?

a) less than 1 minute
b) 1 to 5 minutes
c) 5 to 10 minutes
d) 10 to 20 minutes
e) more than 20 minutes

6. What is the distance from your home to above water source (in meter)?

7. What do you use when you carry water?

a) Pot (size in cm:)
b) Bucket (size in cm:)
c) Basin (size in cm:)
d) Tank (size in cm:)
e) Other (what are they? (size in cm:))

8. How many times do you carry water a day, for drinking and cooking purpose?

9. Does the water source above dry up in the dry season?

a) Yes: *go to 10*
b) No: *go to 13*

10. What is your water source when the major water source is dried up?

a) Dug well in your premises
b) Dug well in other person's premises
c) Water hydrant (piped water) in your premises
d) Public water hydrant (piped water)
e) Public dug well
f) Tube well
g) Surface water from tank and/or pond
h) Surface water from canal, river and/or stream
i) Bowser/Water cart

11. How many times do you carry water a day for drinking and cooking purpose when the main water source is dried up?

12. How long does it take to carry water for drinking and cooking purpose when the main water source is dried up? (one way from your home to the water source)?

a) less than 1 minute.
b) 1 to 5 minutes
c) 5 to 10 minutes
d) 110 to 20 minutes
e) more than 20 minutes

13. Did you pay any money to obtain water from main water source (water charge, payment for repairing of water facilities, etc)?

a) Yes (how much? Rs)
b) No

14. Supposing a new tube well that never dries up even in the dry season is installed in the neighbourhood, how much you will pay for the maintenance of such well? (The payment will occur when maintenance works such as replacement of valves and pistons are required.)

a) less than 10 Rs per month
b) 11 to 20 Rs per month
c) 21 to 40 Rs per month
d) 41 to 80 Rs per month
e) 81 to 120 Rs per month
f) 121 to 250 Rs per month
g) more than 250 Rs per month

15. What is your <u>major water source</u> for bathing and washing purpose?

a) Dug well in your premises
b) Dug well in other person's premises
c) Water hydrant (piped water) in your premises
d) Public water hydrant (piped water)
e) Public dug well
f) Tube well
g) Surface water from tank and/or pond
h) Surface water from canal, river and/or stream
i) Bowser/Water cart

16. What do you use when you take a bath and wash?

a) Pot (size in cm:)
b) Bucket (size in cm:)
c) Basin (size in cm:)
d) Tank (size in cm:)
e) Sinking
f) Other (what are they? (size in cm:))

17. How many times do you use it?

18. How long does it take to go to bathing and washing place (one way from your home to the water source)?

a) less than 1 minute
b) 1 to 5 minutes
c) 5 to 10 minutes
d) 10 to 20 minutes
e) more than 20 minutes

19. What is the distance from your home to above water source (in meter)?

20. Does the water source above dry up in the dry season?

a) Yes: *go to 21*
b) No: *finish*

21. What is your water source for bathing and washing when the major water source is dried up?

a) Dug well in your premises
b) Dug well in other person's premises
c) Water hydrant (piped water) in your premises
d) Public water hydrant (piped water)
e) Public dug well
f) Tube well
g) Surface water from tank and/or pond
h) Surface water from canal, river and/or stream
i) Bowser/Water cart

22. What do you use when you take a bath and wash when the major water source is dried up?

a) Pot (size in cm:)
b) Bucket (size in cm:)
c) Basin (size in cm:)
d) Tank (size in cm:)
e) Sinking
f) Other (what are they? (size in cm:))

23. How many times do you use it for bathing and washing purpose when the major water source is dried up?

24. How long does it take to go to the bathing and washing place when the major water source is dried up (one way from your home to the water source)?

a) less than 1 minute.
b) 1 to 5 minutes
c) 5 to 10 minutes
d) 110 to 20 minutes
e) more than 20 minutes

25. What is the distance from your home to above water source (in meter)?

Appendix E

The Projected Future Water Demand of each GND

DS Division Name	GN Division Name	GN Code	Area		Population		Populrion Density		Water Supply Coverage 2010									Coverage Plan			Consumption Rate			Demand									
					2001	2010	2001	2010	Coverage						Seved		to be Served	level 1 (H.P)	level 2 (S.P)	level 3 (D.C)	level 1 (H.P)	level 2 (S.P)	level 3 (D.C)	level 1 (H.P)	level 2 (S.P)	level 3 (D.C)	Total Domestic	Non Domestic	Non Domestic	NRW	NRW	Total	Project*
									Existing		Plan		Total		Pop.	Amount																	
			km^2	acre	Nos	Nos	Nos/km^2	Nos/km^2	%	Nos	%	Nos	%	Nos	Nos	m^3/day	Nos	%	%	%	lpcd	lpcd	lpcd	m^3/day	m^3/day	m^3/day	m^3/day	%	m^3/day	%	m^3/day	m^3/day	m^3/day
AMBALATHOTA	Ridiyagama	AMB129	16	3,899	952	1,122	60	71	0	0	0	0	0	0	0	0	1,122	0	20	80	0	45	140	0	10	126	136	20	27	30	70	233	233
AMBALATHOTA	Punchihenayagama	AMB130	4	964	1,028	1,212	263	310	0	0	0	0	0	0	0	0	1,212	0	20	80	0	45	140	0	11	136	147	20	29	30	75	251	251
AMBALATHOTA	Poliyarwatta	AMB131	3	656	875	1,031	330	389	0	0	0	0	0	0	0	0	1,031	0	20	80	0	45	140	0	9	116	125	20	25	30	64	214	214
AMBALATHOTA	Liyangastota	AMB133	22	5,449	1,629	1,920	74	87	0	0	1,210	1,210	1,210	1,210	169	710	0	10	90	0	45	140	0	9	242	251	20	50	30	129	430	260
AMBALATHOTA	Koggala	AMB134	3	831	1,467	1,729	436	514	0	0	1,525	1,525	1,525	1,525	214	204	0	10	90	0	45	140	0	8	218	226	20	45	30	116	387	173
AMBALATHOTA	Modarapilwala	AMB135	3	854	1,011	1,192	293	345	0	0	1,030	1,030	1,030	1,030	144	162	0	10	90	0	45	140	0	5	150	156	20	31	30	80	267	122
AMBALATHOTA	Godakoggala	AMB138	5	1,332	1,064	1,254	197	233	0	0	895	895	895	895	125	359	0	10	90	0	45	140	0	6	158	164	20	33	30	84	281	155
AMBALATHOTA	Bolana North	AMB139.	1	315	1,113	1,312	872	1,028	0	0	0	0	0	0	0	1,312	0	20	80	0	45	140	0	12	147	159	20	32	30	82	272	272
AMBALATHOTA	Bolana South	AMB140	4	865	1,749	2,062	500	589	0	0	0	0	0	0	0	2,062	0	20	80	0	45	140	0	19	231	249	20	50	30	128	428	428
AMBALATHOTA	Kuda Bolana	AMB141	1	301	1,038	1,224	852	1,004	0	0	0	0	0	0	0	1,224	0	20	80	0	45	140	0	11	137	148	20	30	30	76	254	254
AMBALATHOTA	Waduruppa	AMB142	2	517	1,969	2,321	942	1,110	99	1,949	0	1,949	1,949	1,949	273	372	0	10	90	0	45	140	0	10	292	303	30	91	28	153	547	274
AMBALATHOTA	Ambalantota South	AMB143	1	213	1,386	1,634	1,606	1,893	80	1,109	0	1,109	1,109	1,109	155	525	0	10	90	0	45	140	0	7	206	213	30	64	28	108	385	230
AMBALATHOTA	Ambalantota North	AMB144	2	405	1,653	1,949	1,009	1,189	114	1,884	0	1,884	1,884	1,884	264	64	0	10	90	0	45	140	0	9	246	254	30	76	28	129	459	195
AMBALATHOTA	Tawaluwila	AMB145	1	209	1,449	1,708	1,714	2,021	98	1,420	0	1,420	1,420	1,420	199	288	0	10	90	0	45	140	0	8	215	223	30	67	28	113	402	204
AMBALATHOTA	Puhulyaya	AMB146	1	233	1,211	1,428	1,285	1,515	91	1,102	0	1,102	1,102	1,102	154	326	0	10	90	0	45	140	0	6	180	186	30	56	28	94	336	182
AMBALATHOTA	Palugahagodella	AMB147	2	504	1,099	1,296	539	635	63	692	0	692	692	692	97	603	0	10	90	0	45	140	0	6	163	169	30	51	28	85	305	208
AMBALATHOTA	Malpettawa	AMB148	1	283	994	1,172	867	1,022	91	905	0	905	905	905	127	267	0	10	90	0	45	140	0	5	148	153	30	46	28	77	276	149
AMBALATHOTA	Ekkassa	AMB149	3	763	1,488	1,754	482	568	67	997	0	997	997	997	140	757	0	10	90	0	45	140	0	8	221	229	30	69	28	116	413	274
AMBALATHOTA	Welipatanvila	AMB150	3	725	637	751	217	256	44	280	0	280	280	280	39	471	0	10	90	0	45	140	0	3	95	98	30	29	33	63	190	151
AMBALATHOTA	Lunama North	AMB151	1	322	931	1,098	714	841	48	447	0	447	447	447	63	651	0	10	90	0	45	140	0	5	138	143	30	43	33	92	278	215
AMBALATHOTA	Lunama South	AMB152	4	991	1,021	1,204	254	300	94	960	0	960	960	960	134	244	0	10	90	0	45	140	0	5	152	157	30	47	33	101	305	170
AMBALATHOTA	Kivula North	AMB153	2	519	592	698	282	332	46	272	0	272	272	272	38	426	0	10	90	0	45	140	0	3	88	91	30	27	33	58	177	139
AMBALATHOTA	Kivula South	AMB154	3	700	846	997	299	352	72	609	0	609	609	609	85	388	0	10	90	0	45	140	0	4	126	130	30	39	33	83	253	167
AMBALATHOTA	Nonagama	AMB155	3	754	1,076	1,268	352	415	84	904	0	904	904	904	127	365	0	10	90	0	45	140	0	6	160	166	30	50	33	106	321	195
AMBALATHOTA	Hatagala	AMB156	2	457	706	832	382	450	59	417	0	417	417	417	58	416	0	10	90	0	45	140	0	4	105	109	30	33	33	70	211	152
AMBALATHOTA	Bata Ata North	AMB157	7	1,677	1,188	1,400	175	206	32	380	0	380	380	380	53	1,020	0	10	90	0	45	140	0	6	176	183	30	55	33	117	355	301
AMBALATHOTA	Bata Ata South	AMB158	5	1,284	1,633	1,925	314	370	84	1,372	0	1,372	1,372	1,372	192	553	0	10	90	0	45	140	0	9	243	251	30	75	33	161	487	295
AMBALATHOTA	Beminiyanvila	AMB159	5	1,226	953	1,123	192	226	53	505	0	505	505	505	71	618	0	10	90	0	45	140	0	5	142	147	30	44	33	94	284	214
AMBALATHOTA	Uhapitagoda	AMB160	1	197	1,354	1,596	1,698	2,002	32	433	0	433	433	433	61	1,163	0	10	90	0	45	140	0	7	201	208	30	62	33	133	404	344
AMBALATHOTA	Elegoda East	AMB161	2	376	982	1,158	646	762	3	29	0	29	29	29	4	1,128	0	10	90	0	45	140	0	5	146	151	30	45	33	97	293	289
AMBALATHOTA	Elagoda West	AMB162	1	343	508	599	366	432	8	41	0	41	41	41	6	558	0	10	90	0	45	140	0	3	75	78	30	23	33	50	152	146
AMBALATHOTA	Walalawatta East	AMB163	1	262	998	1,176	941	1,110	0	0	0	0	0	0	0	1,176	0	20	80	0	45	140	0	11	132	142	20	28	30	73	244	244
AMBALATHOTA	Walawawatta West	AMB164	2	430	890	1,049	511	603	0	0	1,298	1,298	1,298	1,298	182	-249	0	0	100	0	45	140	0	0	147	147	20	29	30	76	252	70
AMBALATHOTA	Rotawala	AMB165	2	529	1,272	1,499	594	700	15	191	0	191	191	191	27	1,309	0	10	90	0	45	140	0	7	189	196	30	59	33	125	380	353
AMBALATHOTA	Mamadala North	AMB166	2	381	858	1,011	557	657	12	103	1,195	1,298	1,298	1,298	182	-287	0	0	100	0	45	140	0	0	142	142	30	42	33	91	275	93
AMBALATHOTA	Mamadala South	AMB167	1	355	1,573	1,854	1,093	1,289	14	220	0	220	220	220	31	1,634	0	10	90	0	45	140	0	8	234	242	30	73	33	155	470	439
AMBALATHOTA	Jansagama	AMB168	5	1,187	1,188	1,400	247	292	0	0	0	0	0	0	0	1,400	0	20	80	0	45	140	0	13	157	169	20	34	30	87	290	290
AMBALATHOTA	Hadavinna	AMB169	2	553	1,311	1,545	586	690	0	0	1,575	1,575	1,575	1,575	221	-30	0	0	100	0	45	140	0	0	216	216	20	43	30	111	371	150
AMBALATHOTA	Siyambalakote	AMB170	5	1,331	909	1,072	169	199	0	0	1,050	1,050	1,050	1,050	147	22	0	10	90	0	45	140	0	5	135	140	20	28	30	72	240	93
AMBALATHOTA	Barawakumbuka	AMB171	1	346	1,874	2,209	1,338	1,577	0	0	1,693	1,693	1,693	1,693	237	516	0	10	90	0	45	140	0	10	278	288	20	58	30	148	494	257
AMBALATHOTA	Taligala	AMB172	3	664	1,905	2,246	709	836	0	0	1,520	1,520	1,520	1,520	213	726	0	10	90	0	45	140	0	10	283	293	20	59	30	151	502	290
AMBALATHOTA	Wetiya	AMB173	3	853	949	1,119	275	324	0	0	946	946	946	946	132	173	0	10	90	0	45	140	0	5	141	146	20	29	30	75	250	118
AMBALATHOTA	Minietiliya	AMB174	5	1,115	884	1,042	196	231	0	0	0	0	0	0	0	1,042	0	20	80	0	45	140	0	9	117	126	20	25	30	65	216	216
AMBALATHOTA	Pingama	AMB175	3	682	807	951	292	345	46	371	967	1,338	1,338	1,338	187	-387	0	0	100	0	45	140	0	0	133	133	30	40	33	85	258	71
AMBALATHOTA	Deniya	AMB176	6	1,420	719	848	125	148	36	259	967	1,226	1,226	1,226	172	-378	0	0	100	0	45	140	0	0	119	119	30	36	33	76	230	59
AMBALATHOTA	Pallegama	AMB177	4	915	1,072	1,264	289	341	74	793	0	793	793	793	111	470	0	10	90	0	45	140	0	6	159	165	30	49	33	106	320	209
AMBALATHOTA	Hungama	AMB178	207	51,209	1,719	2,026	8	10	65	1,117	0	1,117	1,117	1,117	156	909	0	10	90	0	45	140	0	9	255	264	30	79	33	169	513	357
AMBALATHOTA	Ihalagama	AMB179	4	952	1,424	1,679	370	436	0	0	1,395	1,395	1,395	1,395	195	284	0	10	90	0	45	140	0	8	212	219	20	44	30	113	376	180
AMBALATHOTA	Etbatuwa	AMB180	9	2,206	1,391	1,640	156	184	0	0	1,352	1,352	1,352	1,352	189	288	0	10	90	0	45	140	0	7	207	214	20	43	30	110	367	178
AMBALATHOTA	Mulana	AMB181	6	1,386	1,333	1,571	238	280	29	387	1,495	1,882	1,882	1,882	263	-310	0	0	100	0	45	140	0	0	220	220	30	66	33	141	427	163
AMBALATHOTA	Eraminiyaya	AMB182	7	1,837	1,248	1,471	168	198	33	412	0	412	412	412	58	1,059	0	10	90	0	45	140	0	7	185	192	30	58	20	62	312	254
AMBALATHOTA	Handunkatuwa	AMB183	4	903	1,310	1,544	358	423	0	0	515	515	515	515	72	1,029	0	10	90	0	45	140	0	7	195	202	20	40	30	104	345	273
AMBALATHOTA	Rote	AMB184	10	2,450	1,521	1,793	153	181	0	0	0	0	0	0	0	1,793	0	20	80	0	45	140	0	16	201	217	20	43	30	112	372	372
AMBALATHOTA	Mahajandura	AMB185	4	907	1,080	1,273	294	347	0	0	0	0	0	0	0	1,273	0	20	80	0	45	140	0	11	143	154	20	31	30	79	264	264
AMBALATHOTA	Murawesihena	AMB186	3	775	1,156	1,363	369	435	0	0	580	580	580	580	81	783	0	10	90	0	45	140	0	6	172	178	20	36	30	91	305	224
			412		**64,993**	**76,616**	**158**	**186**								**34,848**	**0**	**20**	**80**												**17,923**	**12,075**

DS Division Name	GN Division Name	GN Code	Area		Population		Populrion Density		Water Supply Coverage 2010									Coverage Plan			Consumption Rate			Demand									
					2001	2010	2001	2010	Coverage						Seved		to be Served	level 1 (H.P)	level 2 (S.P)	level 3 (D.C)	level 1 (H.P)	level 2 (S.P)	level 3 (D.C)	level 1 (H.P)	level 2 (S.P)	level 3 (D.C)	Total Domestic	Non Domestic	Non Domestic	NRW	NRW	Total	Project*
									Existing		Plan		Total		Pop.	Amount																	
			km^2	acre	Nos	Nos	Nos/km^2	Nos/km^2	%	Nos	%	Nos	%	Nos	Nos	m^3/day	Nos	%	%	%	lpcd	lpcd	lpcd	m^3/day	m^3/day	m^3/day	m^3/day	%	m^3/day	%	m^3/day	m^3/day	m^3/day
ANGUNAKOLAPELESS	Angunakolapelessa	ANG187	2	373	878	1,035	582	686	48	421	0	421	421	59	614	0	10	90	0	45	140	0	5	130	135	30	41	20	44	219	160
ANGUNAKOLAPELESS	Acharigama	ANG188	1	369	1,070	1,261	717	846	9	96	0	96	96	13	1,165	0	10	90	0	45	140	0	6	159	165	30	49	20	53	267	254
ANGUNAKOLAPELESS	Yakagala	ANG189	4	986	1,978	2,332	496	584	19	376	0	376	376	53	1,956	0	10	90	0	45	140	0	10	294	304	30	91	23	118	514	461
ANGUNAKOLAPELESS	Aluthwewa	ANG190	4	1,023	922	1,087	223	263	14	129	0	129	129	18	958	0	10	90	0	45	140	0	5	137	142	30	43	20	46	230	212
ANGUNAKOLAPELESS	Kankanamgama	ANG191	1	349	643	758	455	536	0	0	0	0	0	0	758	0	20	80	0	45	140	0	7	85	92	20	18	30	47	157	157
ANGUNAKOLAPELESS	Binkama	ANG192	2	536	1,324	1,561	611	720	0	0	0	0	0	0	1,561	0	20	80	0	45	140	0	14	175	189	20	38	30	97	324	324
ANGUNAKOLAPELESS	Helekade	ANG193	2	561	1,261	1,487	555	654	4	50	0	50	50	7	1,436	0	10	90	0	45	140	0	7	187	194	30	58	20	63	315	308
ANGUNAKOLAPELESS	Dandenigama	ANG194	6	1,434	773	911	133	157	0	0	0	0	0	0	911	0	20	80	0	45	140	0	8	102	110	20	22	30	57	189	189
ANGUNAKOLAPELESS	Karagahawela	ANG195	3	698	809	954	286	337	1	8	0	8	8	1	946	0	10	90	0	45	140	0	4	120	124	30	37	20	40	202	201
ANGUNAKOLAPELESS	Julamulla	ANG196	4	895	961	1,133	265	313	0	0	0	0	0	0	1,133	0	20	80	0	45	140	0	10	127	137	20	27	30	70	235	235
ANGUNAKOLAPELESS	Jandura	ANG197	6	1,377	1,885	2,222	338	399	0	0	0	0	0	0	2,222	0	20	80	0	45	140	0	20	249	269	20	54	30	138	461	461
ANGUNAKOLAPELESS	Paharagama	ANG198	5	1,300	1,431	1,687	272	321	0	0	0	0	0	0	1,687	0	20	80	0	45	140	0	15	189	204	20	41	30	105	350	350
ANGUNAKOLAPELESS	Guruwela	ANG199	4	1,061	1,237	1,458	288	340	0	0	0	0	0	0	1,458	0	20	80	0	45	140	0	13	163	176	20	35	30	91	302	302
ANGUNAKOLAPELESS	Indigetawila	ANG200	3	860	1,135	1,338	326	385	0	0	0	0	0	0	1,338	0	20	80	0	45	140	0	12	150	162	20	32	30	83	278	278
ANGUNAKOLAPELESS	Talamporuwa	ANG201	4	924	878	1,035	235	277	0	0	0	0	0	0	1,035	0	20	80	0	45	140	0	9	116	125	20	25	30	64	215	215
ANGUNAKOLAPELESS	Gurunnehege Ara	ANG202	4	1,019	1,025	1,208	248	293	0	0	0	0	0	0	1,208	0	20	80	0	45	140	0	11	135	146	20	29	30	75	251	251
ANGUNAKOLAPELESS	Dahaamuna	ANG203	4	1,049	687	810	162	191	0	0	0	0	0	0	810	0	20	80	0	45	140	0	7	91	98	20	20	30	50	168	168
ANGUNAKOLAPELESS	Kotawaya	ANG204	4	1,110	431	508	96	113	0	0	0	0	0	0	508	0	20	80	0	45	140	0	5	57	61	20	12	30	32	105	105
ANGUNAKOLAPELESS	Hakuruwela	ANG205	2	451	658	776	360	425	0	0	0	0	0	0	776	0	20	80	0	45	140	0	7	87	94	20	19	30	48	161	161
ANGUNAKOLAPELESS	Netolporuwa	ANG206	2	559	633	746	280	330	0	0	0	0	0	0	746	0	20	80	0	45	140	0	7	84	90	20	18	30	46	155	155
ANGUNAKOLAPELESS	Udayala	ANG207	7	1,788	1,025	1,208	142	167	0	0	0	0	0	0	1,208	0	20	80	0	45	140	0	11	135	146	20	29	30	75	251	251
ANGUNAKOLAPELESS	Medayala	ANG208	3	775	597	704	190	224	0	0	0	0	0	0	704	0	20	80	0	45	140	0	6	79	85	20	17	30	44	146	146
ANGUNAKOLAPELESS	Bogamuwa	ANG209	4	978	695	819	176	207	0	0	0	0	0	0	819	0	20	80	0	45	140	0	7	92	99	20	20	30	51	170	170
ANGUNAKOLAPELESS	Weeragaswewa	ANG210	3	673	426	502	156	184	0	0	0	0	0	0	502	0	20	80	0	45	140	0	5	56	61	20	12	30	31	104	104
ANGUNAKOLAPELESS	Heenbunna	ANG211	4	879	1,131	1,333	318	375	0	0	0	0	0	0	1,333	0	20	80	0	45	140	0	12	149	161	20	32	30	83	277	277
ANGUNAKOLAPELESS	Makuledeniya	ANG212	2	490	419	494	211	249	0	0	0	0	0	0	494	0	20	80	0	45	140	0	4	55	60	20	12	30	31	102	102
ANGUNAKOLAPELESS	Medagoda	ANG213	1	285	655	772	569	670	0	0	0	0	0	0	772	0	20	80	0	45	140	0	7	86	93	20	19	30	48	160	160
ANGUNAKOLAPELESS	Dimbulgoda	ANG214	2	437	607	716	344	405	0	0	0	0	0	0	716	0	20	80	0	45	140	0	6	80	87	20	17	30	45	148	148
ANGUNAKOLAPELESS	Gajanayakagama	ANG215	5	1,184	887	1,046	185	218	0	0	0	0	0	0	1,046	0	20	80	0	45	140	0	9	117	127	20	25	30	65	217	217
ANGUNAKOLAPELESS	Wakamulla	ANG216	3	688	885	1,043	318	375	0	0	0	0	0	0	1,043	0	20	80	0	45	140	0	9	117	126	20	25	30	65	216	216
ANGUNAKOLAPELESS	Attanayala West	ANG217	1	352	712	839	499	589	0	0	0	0	0	0	839	0	20	80	0	45	140	0	8	94	102	20	20	30	52	174	174
ANGUNAKOLAPELESS	Attanayala North	ANG218	3	729	816	962	277	326	0	0	0	0	0	0	962	0	20	80	0	45	140	0	9	108	116	20	23	30	60	200	200
ANGUNAKOLAPELESS	Debokkawa North	ANG219	5	1,144	724	853	156	184	0	0	0	0	0	0	853	0	20	80	0	45	140	0	8	96	103	20	21	30	53	177	177
ANGUNAKOLAPELESS	Debokkawa South	ANG220	4	938	950	1,120	250	295	0	0	0	0	0	0	1,120	0	20	80	0	45	140	0	10	125	136	20	27	30	70	232	232
ANGUNAKOLAPELESS	Suriyapokuna	ANG221	4	1,110	519	612	115	136	0	0	0	0	0	0	612	0	20	80	0	45	140	0	6	69	74	20	15	30	38	127	127
ANGUNAKOLAPELESS	Amaratungama	ANG222	4	981	999	1,178	252	297	0	0	0	0	0	0	1,178	0	20	80	0	45	140	0	11	132	142	20	28	30	73	244	244
ANGUNAKOLAPELESS	Meda Ara	ANG223	3	629	619	730	243	287	0	0	0	0	0	0	730	0	20	80	0	45	140	0	7	82	88	20	18	30	45	151	151
ANGUNAKOLAPELESS	Kohombagaswewa	ANG224	3	684	721	850	261	307	0	0	0	0	0	0	850	0	20	80	0	45	140	0	8	95	103	20	21	30	53	176	176
ANGUNAKOLAPELESS	Uswewa	ANG225	10	2,348	631	744	66	78	0	0	0	0	0	0	744	0	20	80	0	45	140	0	7	83	90	20	18	30	46	154	154
ANGUNAKOLAPELESS	Kailawelpootawa	ANG226	2	606	553	652	226	266	0	0	0	0	0	0	652	0	20	80	0	45	140	0	6	73	79	20	16	30	41	135	135
ANGUNAKOLAPELESS	Metigatwela	ANG227	3	641	606	714	234	275	0	0	0	0	0	0	714	0	20	80	0	45	140	0	6	80	86	20	17	30	44	148	148
ANGUNAKOLAPELESS	Abesekaragama	ANG228	2	576	467	551	200	236	0	0	0	0	0	0	551	0	20	80	0	45	140	0	5	62	67	20	13	30	34	114	114
ANGUNAKOLAPELESS	Dikwewa	ANG229	5	1,143	1,111	1,310	240	283	0	0	0	0	0	0	1,310	0	20	80	0	45	140	0	12	147	158	20	32	30	82	272	272
ANGUNAKOLAPELESS	Kalawelwala	ANG230	3	623	539	635	214	252	0	0	0	0	0	0	635	0	20	80	0	45	140	0	6	71	77	20	15	30	40	132	132
ANGUNAKOLAPELESS	Kendeketiya	ANG231	2	592	1,232	1,452	514	606	0	0	0	0	0	0	1,452	0	20	80	0	45	140	0	13	163	176	20	35	30	90	301	301
ANGUNAKOLAPELESS	Ratmalwala	ANG232	3	669	660	778	244	288	0	0	750	750	750	105	28	0	10	90	0	45	140	0	4	98	102	20	20	30	52	174	69
ANGUNAKOLAPELESS	Dambarella North	ANG233	2	560	654	771	289	340	0	0	0	0	0	0	771	0	20	80	0	45	140	0	7	86	93	20	19	30	48	160	160
ANGUNAKOLAPELESS	Dambarella South	ANG234	3	766	507	598	164	193	0	0	0	0	0	0	598	0	20	80	0	45	140	0	5	67	72	20	14	30	37	124	124
ANGUNAKOLAPELESS	Kariyamaditta	ANG235	3	798	560	660	173	204	0	0	0	0	0	0	660	0	20	80	0	45	140	0	6	74	80	20	16	30	41	137	137
ANGUNAKOLAPELESS	Talawa North	ANG236	3	842	973	1,147	285	336	0	0	0	0	0	0	1,147	0	20	80	0	45	140	0	10	128	139	20	28	30	71	238	238
ANGUNAKOLAPELESS	Talawa South	ANG237	4	1,075	877	1,034	202	238	0	0	0	0	0	0	1,034	0	20	80	0	45	140	0	9	116	125	20	25	30	64	214	214
			174		**43,376**	**51,133**	**250**	**294**									**49,302**	**0**	**20**	**80**											**10,676**	**10,420**

DS Division Name	GN Division Name	GN Code	Area		Population		Populrion Density		Water Supply Coverage 2010									Coverage Plan			Consumption Rate			Demand									
					2001	2010	2001	2010	Coverage						Seved		to be Served	level 1 (H.P)	level 2 (S.P)	level 3 (D.C)	level 1 (H.P)	level 2 (S.P)	level 3 (D.C)	level 1 (H.P)	level 2 (S.P)	level 3 (D.C)	Total Domestic	Non Domestic	Non Domestic	NRW	NRW	Total	Project*
									Existing		Plan		Total		Pop.	Amount																	
			km^2	acre	Nos	Nos	Nos/km^2	Nos/km^2	%	Nos	%	Nos	%	Nos	Nos	m^3/day	Nos	%	%	%	lpcd	lpcd	lpcd	m^3/day	m^3/day	m^3/day	m^3/day	%	m^3/day	%	m^3/day	m^3/day	m^3/day
BELIATTA	Nugewela	BEL310	3	667	785	925	291	343	0	0	0	0	0	0	0	0	925	0	20	80	0	45	140	0	8	104	112	20	22	30	58	192	192
BELIATTA	Ihala Beligalla East	BEL311	1	324	511	602	389	459	0	0	0	0	0	0	0	0	602	0	20	80	0	45	140	0	5	67	73	20	15	30	37	125	125
BELIATTA	Ihala Beligalla West	BEL312	1	354	599	706	418	493	0	0	0	0	0	0	0	0	706	0	20	80	0	45	140	0	6	79	85	20	17	30	44	146	146
BELIATTA	Wadiya	BEL313	1	150	629	741	1,035	1,221	0	0	0	0	0	0	0	0	741	0	20	80	0	45	140	0	7	83	90	20	18	30	46	154	154
BELIATTA	Beligalla North	BEL314	2	386	838	988	536	632	0	0	0	0	0	0	0	0	988	0	20	80	0	45	140	0	9	111	120	20	24	30	61	205	205
BELIATTA	Beligalla South	BEL315	1	317	540	637	421	496	0	0	0	0	0	0	0	0	637	0	20	80	0	45	140	0	6	71	77	20	15	30	40	132	132
BELIATTA	Angulmaduwa	BEL316	2	445	880	1,037	489	577	0	0	0	0	0	0	0	0	1,037	0	20	80	0	45	140	0	9	116	126	20	25	30	65	215	215
BELIATTA	Kosgahagoda	BEL317	0	74	628	740	2,107	2,484	0	0	0	0	0	0	0	0	740	0	20	80	0	45	140	0	7	83	90	20	18	30	46	154	154
BELIATTA	Dammulla West	BEL318	2	373	374	441	248	292	0	0	0	0	0	0	0	0	441	0	20	80	0	45	140	0	4	49	53	20	11	30	27	91	91
BELIATTA	Dammula East	BEL319	2	437	838	988	474	559	0	0	0	0	0	0	0	0	988	0	20	80	0	45	140	0	9	111	120	20	24	30	61	205	205
BELIATTA	Pallattara East	BEL320	2	551	701	826	314	370	0	0	0	0	0	0	0	0	826	0	20	80	0	45	140	0	7	93	100	20	20	30	51	171	171
BELIATTA	Pallattara West	BEL321	2	463	634	747	339	399	0	0	0	0	0	0	0	0	747	0	20	80	0	45	140	0	7	84	90	20	18	30	47	155	155
BELIATTA	Pallattara South	BEL322	2	499	427	503	211	249	0	0	0	0	0	0	0	0	503	0	20	80	0	45	140	0	5	56	61	20	12	30	31	104	104
BELIATTA	Taraperiya	BEL323	1	253	495	584	483	569	0	0	0	0	0	0	0	0	584	0	20	80	0	45	140	0	5	65	71	20	14	30	36	121	121
BELIATTA	Udagalmotegama	BEL324	2	533	738	870	342	403	0	0	0	0	0	0	0	0	870	0	20	80	0	45	140	0	8	97	105	20	21	30	54	180	180
BELIATTA	Maligatenna	BEL325	2	534	515	607	238	281	0	0	0	0	0	0	0	0	607	0	20	80	0	45	140	0	5	68	73	20	15	30	38	126	126
BELIATTA	Indiketiyagoda	BEL326	1	251	382	450	377	444	0	0	0	0	0	0	0	0	450	0	20	80	0	45	140	0	4	50	54	20	11	30	28	93	93
BELIATTA	Nihiluwa West	BEL327	1	317	1,101	1,298	857	1,010	0	0	0	0	0	0	0	0	1,298	0	20	80	0	45	140	0	12	145	157	20	31	30	81	269	269
BELIATTA	Pattiyawela	BEL328	2	480	768	905	395	466	0	0	0	0	0	0	0	0	905	0	20	80	0	45	140	0	8	101	110	20	22	30	56	188	188
BELIATTA	Nihiluwa East	BEL329	1	348	1,056	1,245	749	883	0	0	0	0	0	0	0	0	1,245	0	20	80	0	45	140	0	11	139	151	20	30	30	77	258	258
BELIATTA	Waharakgoda North	BEL330	1	272	608	717	552	651	0	0	0	0	0	0	0	0	717	0	20	80	0	45	140	0	6	80	87	20	17	30	45	149	149
BELIATTA	Waharakgoda South	BEL331	1	344	396	467	285	335	0	0	0	0	0	0	0	0	467	0	20	80	0	45	140	0	4	52	56	20	11	30	29	97	97
BELIATTA	Godawela	BEL332	2	465	872	1,028	463	546	0	0	0	0	0	0	0	0	1,028	0	20	80	0	45	140	0	9	115	124	20	25	30	64	213	213
BELIATTA	Panamulla	BEL333	1	265	570	672	531	626	0	0	0	0	0	0	0	0	672	0	20	80	0	45	140	0	6	75	81	20	16	30	42	139	139
BELIATTA	Aranwela North	BEL334	1	184	641	756	861	1,015	0	0	0	0	0	0	0	0	756	0	20	80	0	45	140	0	7	85	91	20	18	30	47	157	157
BELIATTA	Aranwela West	BEL335	0	97	799	942	2,037	2,402	69	551	0	551	551	77	391	0	1,034	0	10	90	0	45	140	0	4	119	123	20	25	30	63	211	134
BELIATTA	Getamanna South	BEL336	1	255	699	824	678	799	0	0	0	0	0	0	0	0	824	0	20	80	0	45	140	0	7	92	100	20	20	30	51	171	171
BELIATTA	Getamanna West	BEL337	3	703	659	777	232	273	0	0	0	0	0	0	0	0	777	0	20	80	0	45	140	0	7	87	94	20	19	30	48	161	161
BELIATTA	Nayakawatta	BEL338	2	500	1,436	1,693	710	837	0	0	0	0	0	0	0	0	1,693	0	20	80	0	45	140	0	15	190	205	20	41	30	105	351	351
BELIATTA	Getamanna North	BEL339	2	444	772	910	429	506	0	0	0	0	0	0	0	0	910	0	20	80	0	45	140	0	8	102	110	20	22	30	57	189	189
BELIATTA	Getamanna East	BEL340	3	692	638	752	228	269	0	0	0	0	0	0	0	0	752	0	20	80	0	45	140	0	7	84	91	20	18	30	47	156	156
BELIATTA	Ambagasdeniya	BEL341	2	402	742	875	456	538	0	0	0	0	0	0	0	0	875	0	20	80	0	45	140	0	8	98	106	20	21	30	54	181	181
BELIATTA	Eldeniya	BEL342	2	386	928	1,094	594	700	0	0	0	0	0	0	0	0	1,094	0	20	80	0	45	140	0	10	123	132	20	26	30	68	227	227
BELIATTA	Mahaheela East	BEL343	1	271	1,197	1,411	1,090	1,285	0	0	0	0	0	0	0	0	1,411	0	20	80	0	45	140	0	13	158	171	20	34	30	88	293	293
BELIATTA	Mahaheela West	BEL344	2	504	1,049	1,237	514	606	0	0	0	0	0	0	0	0	1,237	0	20	80	0	45	140	0	11	138	150	20	30	30	77	257	257
BELIATTA	Mahaheela North	BEL345	1	350	445	525	314	370	0	0	0	0	0	0	0	0	525	0	20	80	0	45	140	0	5	59	63	20	13	30	33	109	109
BELIATTA	Kambussawala East	BEL346	1	226	650	766	711	838	0	0	0	0	0	0	0	0	766	0	20	80	0	45	140	0	7	86	93	20	19	30	48	159	159
BELIATTA	Kambussawala North	BEL347	1	251	397	468	391	461	0	0	0	0	0	0	0	0	468	0	20	80	0	45	140	0	4	52	57	20	11	30	29	97	97
BELIATTA	Kahawata	BEL348	1	273	840	990	760	896	3	25	0	25	25	4	965	0	10	90	0	45	140	0	4	125	129	30	39	20	42	210	206		
BELIATTA	Galwewa	BEL349	1	278	897	1,057	797	939	65	583	0	583	583	82	474	0	10	90	0	45	140	0	5	133	138	30	41	23	54	233	151		
BELIATTA	Karambaketiya	BEL350	1	290	667	786	569	671	48	320	0	320	320	45	466	0	10	90	0	45	140	0	4	99	103	30	31	24	42	176	131		
BELIATTA	Beliatta Town	BEL351	0	118	700	825	1,469	1,732	91	637	0	637	637	89	188	0	10	90	0	45	140	0	4	104	108	30	32	23	42	182	93		
BELIATTA	Beliatta South	BEL352	0	86	958	1,129	2,743	3,234	85	814	0	814	814	114	315	0	10	90	0	45	140	0	5	142	147	30	44	23	57	249	135		
BELIATTA	Beliatta West	BEL353	0	114	673	793	1,457	1,718	69	464	0	464	464	65	329	0	10	90	0	45	140	0	4	100	104	30	31	23	40	175	110		
BELIATTA	Puwakdandawa North	BEL354	1	251	1,216	1,433	1,196	1,410	20	243	0	243	243	34	1,190	0	10	90	0	45	140	0	6	181	187	30	56	24	77	320	286		
BELIATTA	Medagoda	BEL355	1	172	843	994	1,209	1,425	18	152	0	152	152	21	842	0	10	90	0	45	140	0	4	125	130	30	39	22	48	216	195		
BELIATTA	Pahalagoda	BEL356	1	226	820	967	896	1,057	0	0	0	0	0	0	967	0	20	80	0	45	140	0	9	108	117	20	23	30	60	201	201		
BELIATTA	Puwakdandawa East	BEL357	1	277	1,328	1,566	1,185	1,397	18	239	0	239	239	33	1,326	0	10	90	0	45	140	0	7	197	204	30	61	24	84	349	316		
BELIATTA	Sitinamaluwa West	BEL358	1	299	670	790	553	652	0	0	0	0	0	0	790	0	20	80	0	45	140	0	7	88	96	20	19	30	49	164	164		
BELIATTA	Sitinamaluwa North	BEL359	2	417	1,003	1,182	594	700	22	221	0	221	221	31	962	0	10	90	0	45	140	0	5	149	154	30	46	24	63	264	233		
BELIATTA	Sitinamaluwa East	BEL360	2	418	1,124	1,325	665	784	46	517	0	517	517	72	808	0	10	90	0	45	140	0	6	167	173	30	52	23	67	292	220		
BELIATTA	Sitinamaluwa South	BEL361	2	588	888	1,047	373	440	5	44	0	44	44	6	1,002	0	10	90	0	45	140	0	5	132	137	30	41	29	73	250	244		
BELIATTA	Palapota West	BEL362	1	235	444	523	467	550	14	62	0	62	62	9	461	0	10	90	0	45	140	0	2	66	68	30	20	27	33	122	113		
BELIATTA	Palapota East	BEL363	1	351	641	756	451	532	0	0	0	0	0	0	756	0	20	80	0	45	140	0	7	85	91	20	18	30	47	157	157		
BELIATTA	Mihindupura	BEL364	1	266	620	731	575	678	0	0	0	0	0	0	731	0	20	80	0	45	140	0	7	82	88	20	18	30	45	152	152		
BELIATTA	Owilana	BEL365	2	433	580	684	331	390	0	0	0	0	0	0	684	0	20	80	0	45	140	0	6	77	83	20	17	30	43	142	142		
BELIATTA	Kudaheella East	BEL366	2	378	714	842	466	550	49	350	0	350	350	49	492	0	10	90	0	45	140	0	4	106	110	30	33	24	45	188	139		
BELIATTA	Kudaheella South	BEL367	2	618	1,101	1,298	440	519	0	0	0	0	0	0	1,298	0	20	80	0	45	140	0	12	145	157	20	31	30	81	269	269		
BELIATTA	Kudaheella North	BEL368	1	307	1,746	2,058	1,406	1,658	22	384	0	384	384	54	1,674	0	10	90	0	45	140	0	9	259	269	30	81	23	104	453	400		
BELIATTA	Miriswatta	BEL369	1	351	734	865	517	609	0	0	0	0	0	0	865	0	20	80	0	45	140	0	8	97	105	20	21	30	54	179	179		
BELIATTA	Ambala West	BEL370	1	338	664	783	486	573	0	0	0	0	0	0	783	0	20	80	0	45	140	0	7	88	95	20	19	30	49	162	162		
BELIATTA	Ambala North	BEL371	2	536	779	918	359	424	0	0	0	0	0	0	918	0	20	80	0	45	140	0	8	103	111	20	22	30	57	190	190		
BELIATTA	Dedduwawala	BEL372	2	524	612	721	288	340	0	0	750	750	750	105	-29	0	0	100	0	45	140	0	0	101	101	20	20	30	52	173	68		
BELIATTA	Dedduwawala East	BEL373	2	375	644	759	424	500	0	0	0	0	0	0	759	0	20	80	0	45	140	0	7	85	92	20	18	30	47	157	157		

DS Division Name	GN Division Name	GN Code	Area		Population		Populrion Density		Water Supply Coverage 2010									Coverage Plan			Consumption Rate			Demand									
					2001	2010	2001	2010	Coverage						Seved		to be Served	level 1 (H.P)	level 2 (S.P)	level 3 (D.C)	level 1 (H.P)	level 2 (S.P)	level 3 (D.C)	level 1 (H.P)	level 2 (S.P)	level 3 (D.C)	Total Domestic	Non Domestic	Non Domestic	NRW	NRW	Total	Project*
									Existing		Plan		Total		Pop.	Amount																	
			km^2	acre	Nos	Nos	Nos/km^2	Nos/km^2	%	Nos	%	Nos	%	Nos	Nos	m^3/day	Nos	%	%	%	lpcd	lpcd	lpcd	m^3/day	m^3/day	m^3/day	m^3/day	%	m^3/day	%	m^3/day	m^3/day	m^3/day
BELIATTA	Nakulugamuwa West	BEL374	1	160	1,214	1,431	1,879	2,215	0	0	0	0	0	0	0	0	1,431	0	20	80	0	45	140	0	13	160	173	20	35	30	89	297	297
BELIATTA	Nakulugamuwa North	BEL375	1	216	949	1,119	1,083	1,277	0	0	0	0	0	0	0	0	1,119	0	20	80	0	45	140	0	10	125	135	20	27	30	70	232	232
BELIATTA	Wewdatta	BEL376	1	136	628	740	1,139	1,343	0	0	0	0	0	0	0	0	740	0	20	80	0	45	140	0	7	83	90	20	18	30	46	154	154
BELIATTA	Galagama North	BEL377	1	358	710	837	490	578	0	0	0	0	0	0	0	0	837	0	20	80	0	45	140	0	8	94	101	20	20	30	52	174	174
BELIATTA	Galagama West	BEL378	2	403	672	792	412	486	0	0	0	0	0	0	0	0	792	0	20	80	0	45	140	0	7	89	96	20	19	30	49	164	164
BELIATTA	Galagama South	BEL379	2	461	700	825	375	442	0	0	0	0	0	0	0	0	825	0	20	80	0	45	140	0	7	92	100	20	20	30	51	171	171
BELIATTA	Galagama East	BEL380	2	427	648	764	375	442	0	0	0	0	0	0	0	0	764	0	20	80	0	45	140	0	7	86	92	20	18	30	48	158	158
			101		**54,364**	**64,087**	**536**	**632**									**57,729**	**0**	**20**	**80**												**13,577**	**12,687**

DS Division Name	GN Division Name	GN Code	Area		Population		Populrion Density		Water Supply Coverage 2010									Coverage Plan			Consumption Rate			Demand									
					2001	2010	2001	2010	Coverage						Seved		to be Served	level 1 (H.P)	level 2 (S.P)	level 3 (D.C)	level 1 (H.P)	level 2 (S.P)	level 3 (D.C)	level 1 (H.P)	level 2 (S.P)	level 3 (D.C)	Total Domestic	Non Domestic	Non Domestic	NRW	NRW	Total	Project*
									Existing		Plan		Total		Pop.	Amount																	
			km^2	acre	Nos	Nos	Nos/km^2	Nos/km^2	%	Nos	%	Nos	%	Nos	Nos	m^3/day	Nos	%	%	%	lpcd	lpcd	lpcd	m^3/day	m^3/day	m^3/day	m^3/day	%	m^3/day	%	m^3/day	m^3/day	m^3/day
HAMBANTOTA	Bundala	HAM081	25	6,295	584	688	23	27	20	117		0		117	117	16	572	0	10	90	0	45	140	0	3	87	90	30	27	36	66	182	166
HAMBANTOTA	Siriyagama	HAM082	4	865	1,067	1,258	305	359	0	0		0		0	0	0	1,258	0	20	80	0	45	140	0	11	141	152	20	30	30	78	261	261
HAMBANTOTA	Pallemalala	HAM083	22	5,314	1,447	1,706	67	79	91	1,317		0		1,317	1,317	184	389	0	10	90	0	45	140	0	8	215	223	30	67	41	201	490	306
HAMBANTOTA	Julgamuwa	HAM084	4	884	806	950	225	266	61	492		850		1,342	1,342	188	-392	0	0	100	0	45	140	0	0	133	133	30	40	39	111	283	96
HAMBANTOTA	Bandagiriya	HAM085	3	721	1,153	1,359	395	466	74	853		1,335		2,188	2,188	306	-829	0	0	100	0	45	140	0	0	190	190	30	57	39	158	406	99
HAMBANTOTA	**Tammennawewa**	**HAM086**	**20**	**4,908**	**1,488**	**1,754**	**75**	**88**	**29**	**432**		**1,700**		**2,132**	**2,132**	**298**	**-377**	**0**	**0**	**100**	**0**	**45**	**140**	**0**	**0**	**246**	**246**	**30**	**74**	**39**	**204**	**523**	**225**
HAMBANTOTA	Yahangala West	HAM087	5	1,316	1,005	1,185	189	222	51	513		1,075		1,588	1,588	222	-403	0	0	100	0	45	140	0	0	166	166	30	50	39	138	353	131
HAMBANTOTA	Yahangala East	HAM088	3	692	823	970	294	346	97	798		1,100		1,898	1,898	266	-928	0	0	100	0	45	140	0	0	136	136	30	41	39	113	289	24
HAMBANTOTA	Koholankala	HAM089	17	4,080	1,356	1,599	82	97	61	827		0		827	827	116	771	0	10	90	0	45	140	0	7	201	209	30	63	41	188	460	344
HAMBANTOTA	Siribopura	HAM090	11	2,693	3,175	3,743	291	343	94	2,985		0		2,985	2,985	418	758	0	10	90	0	45	140	0	17	472	488	30	147	41	441	1,076	658
HAMBANTOTA	**Keliyapura**	**HAM091**	**25**	**6,202**	**567**	**668**	**23**	**27**	**0**	**0**		**1,070**		**1,070**	**1,070**	**150**	**-402**	**0**	**0**	**100**	**0**	**45**	**140**	**0**	**0**	**94**	**94**	**20**	**19**	**30**	**48**	**160**	**11**
HAMBANTOTA	Samodagama	HAM092	16	4,025	1,245	1,468	76	90	29	361		0		361	361	51	1,107	0	10	90	0	45	140	0	7	185	192	30	57	41	173	422	371
HAMBANTOTA	Hambantota East	HAM093	4	936	2,510	2,959	662	781	100	2,510		0		2,510	2,510	351	449	0	10	90	0	45	140	0	13	373	386	30	116	41	349	851	499
HAMBANTOTA	Hambantota West	HAM094	6	1,529	8,395	9,896	1,357	1,599	100	8,395		0		8,395	8,395	1,175	1,501	0	10	90	0	45	140	0	45	1,247	1,291	30	387	41	1,167	2,846	1,670
HAMBANTOTA	Gannoruwa	HAM095	22	5,491	846	997	38	45	0	0		0		0	0	0	997	0	20	80	0	45	140	0	9	112	121	20	24	30	62	207	207
HAMBANTOTA	Ketanwewa	HAM096	31	7,575	545	642	18	21	0	0		583		583	583	82	59	0	10	90	0	45	140	0	3	81	84	20	17	30	43	144	62
HAMBANTOTA	Elalla	HAM097	26	6,518	899	1,060	34	40	0	0		880		880	880	123	180	0	10	90	0	45	140	0	5	134	138	20	28	30	71	237	114
HAMBANTOTA	**Siyambalagasvila North**	**HAM116**	**2**	**450**	**890**	**1,049**	**489**	**577**	**0**	**0**		**1,180**		**1,180**	**1,180**	**165**	**-131**	**0**	**0**	**100**	**0**	**45**	**140**	**0**	**0**	**147**	**147**	**20**	**29**	**30**	**76**	**252**	**87**
HAMBANTOTA	Siyambalagasvila South	HAM117	4	907	2,392	2,820	652	768	0	0		1,500		1,500	1,500	210	1,320	0	10	90	0	45	140	0	13	355	368	20	74	30	189	631	421
HAMBANTOTA	Galwewa	HAM118	13	3,116	1,700	2,004	135	159	0	0		1,930		1,930	1,930	270	74	0	10	90	0	45	140	0	9	253	262	20	52	30	134	448	178
HAMBANTOTA	Udaberagama	HAM119	6	1,540	1,680	1,980	269	318	0	0		0		0	0	0	1,980	0	20	80	0	45	140	0	18	222	240	20	48	30	123	411	411
HAMBANTOTA	Bellagaswewa	HAM120	33	8,126	212	250	6	8	0	0		0		0	0	0	250	0	20	80	0	45	140	0	2	28	30	20	6	30	16	52	52
HAMBANTOTA	Pahala Beragama	HAM121	6	1,402	1,325	1,562	234	275	56	742		0		742	742	104	820	0	10	90	0	45	140	0	7	197	204	30	61	28	103	368	264
HAMBANTOTA	Arawanamulla	HAM122	3	652	977	1,152	370	437	0	0		1,105		1,105	1,105	155	47	0	10	90	0	45	140	0	5	145	150	20	30	30	77	258	103
HAMBANTOTA	Mirijjavila	HAM123	4	946	2,187	2,578	572	674	116	2,537		0		2,537	2,537	355	41	0	10	90	0	45	140	0	12	325	336	30	101	28	170	607	252
HAMBANTOTA	Sisilasagama	HAM124	5	1,327	2,870	3,383	535	630	66	1,894		0		1,894	1,894	265	1,489	0	10	90	0	45	140	0	15	426	442	30	132	24	181	755	490
HAMBANTOTA	Walawa	HAM125	7	1,628	1,710	2,016	260	306	91	1,556		350		1,906	1,906	267	110	0	10	90	0	45	140	0	9	254	263	30	79	28	133	475	208
HAMBANTOTA	Godawaya	HAM126	1	358	1,894	2,233	1,309	1,543	102	1,932		0		1,932	1,932	270	301	0	10	90	0	45	140	0	10	281	291	30	87	28	147	526	256
HAMBANTOTA	Dehigahalanda	HAM127	4	916	1,204	1,419	325	383	85	1,023		0		1,023	1,023	143	396	0	10	90	0	45	140	0	6	179	185	30	56	28	94	334	191
HAMBANTOTA	Manajjawa	HAM128	5	1,173	1,628	1,919	343	404	94	1,530		0		1,530	1,530	214	389	0	10	90	0	45	140	0	9	242	250	30	75	28	127	452	238
			334		**48,580**	**57,268**	**145**	**171**									**11,797**	**0**	20	80												**14,761**	**8,395**

DS Division Name	GN Division Name	GN Code	Area		Population		Populrion Density		Water Supply Coverage 2010									Coverage Plan			Consumption Rate			Demand									
									Coverage						Seved		to be Served	level 1 (H.P)	level 2 (S.P)	level 3 (D.C)	level 1 (H.P)	level 2 (S.P)	level 3 (D.C)	level 1 (H.P)	level 2 (S.P)	level 3 (D.C)	Total Domestic	Non Domestic	Non Domestic	NRW	NRW	Total	Project*
					2001	2010	2001	2010	Existing		Plan		Total		Pop.	Amount																	
			km^2	acre	Nos	Nos	Nos/km^2	Nos/km^2	%	Nos	%	Nos	%	Nos	Nos	m^3/day	Nos	%	%	%	lpcd	lpcd	lpcd	m^3/day	m^3/day	m^3/day	m^3/day	%	m^3/day	%	m^3/day	m^3/day	m^3/day
KATUWANA	Kudagoda East	KAT493	1	263	503	593	473	558	0	0		555		555	555	78	38	0	10	90	0	45	140	0	3	75	77	20	15	30	40	133	55
KATUWANA	Kudagoda West	KAT494	2	461	565	666	303	357	0	0		655		655	655	92	11	0	10	90	0	45	140	0	3	84	87	20	17	30	45	149	57
KATUWANA	Murungasyaya East	KAT495	2	466	993	1,171	527	621	0	0		1,350		1,350	1,350	189	-179	0	0	100	0	45	140	0	0	164	164	20	33	30	84	281	92
KATUWANA	Murungasyaya West	KAT496	1	237	960	1,132	1,000	1,179	0	0		1,355		1,355	1,355	190	-223	0	0	100	0	45	140	0	0	158	158	20	32	30	81	272	82
KATUWANA	Damberalawa	KAT497	3	776	745	878	237	279	0	0		885		885	885	124	-7	0	0	100	0	45	140	0	0	123	123	20	25	30	63	211	87
KATUWANA	Middeniya North	KAT498	2	436	954	1,125	540	637	0	0		1,008		1,008	1,008	141	117	0	10	90	0	45	140	0	5	142	147	20	29	30	75	252	110
KATUWANA	Middeniya West	KAT499	2	488	1,325	1,562	671	791	0	0		1,027		1,027	1,027	144	535	0	10	90	0	45	140	0	7	197	204	20	41	30	105	349	206
KATUWANA	Middeniya East	KAT500	3	820	1,264	1,490	381	449	0	0		930		930	930	130	560	0	10	90	0	45	140	0	7	188	194	20	39	30	100	333	203
KATUWANA	Hellara	KAT501	3	693	700	825	250	294	0	0		835		835	835	117	-10	0	0	100	0	45	140	0	0	116	116	20	23	30	59	198	81
KATUWANA	Sapugahayaya	KAT502	2	465	912	1,075	485	572	0	0		0		0	0	0	1,075	0	20	80	0	45	140	0	10	120	130	20	26	30	67	223	223
KATUWANA	Labuhengoda	KAT503	2	616	539	635	216	255	0	0		655		655	655	92	-20	0	0	100	0	45	140	0	0	89	89	20	18	30	46	152	61
KATUWANA	Andalugoda	KAT504	1	286	540	637	467	551	0	0		539		539	539	75	98	0	10	90	0	45	140	0	3	80	83	20	17	30	43	142	67
KATUWANA	Melleketigoda	KAT505	1	244	550	648	557	657	0	0		561		561	561	79	87	0	10	90	0	45	140	0	3	82	85	20	17	30	44	145	67
KATUWANA	Welipitiya	KAT506	1	299	585	690	483	569	0	0		0		0	0	0	690	0	20	80	0	45	140	0	6	77	83	20	17	30	43	143	143
KATUWANA	Welipitiya East	KAT507	2	463	470	554	251	296	0	0		525		525	525	74	29	0	10	90	0	45	140	0	2	70	72	20	14	30	37	124	50
KATUWANA	Welipitiya West	KAT508	2	420	780	919	459	541	0	0		831		831	831	116	88	0	10	90	0	45	140	0	4	116	120	20	24	30	62	206	89
KATUWANA	Ulhitiyawa	KAT509	1	319	347	409	269	317	0	0		382		382	382	53	27	0	10	90	0	45	140	0	2	52	53	20	11	30	27	92	38
KATUWANA	Ulhitiyawa East	KAT510	1	341	724	853	525	619	0	0		0		0	0	0	853	0	20	80	0	45	140	0	8	96	103	20	21	30	53	177	177
KATUWANA	Ulhitiyawa West	KAT511	3	632	617	727	241	284	0	0		0		0	0	0	727	0	20	80	0	45	140	0	7	81	88	20	18	30	45	151	151
KATUWANA	Meemanakoladeniya	KAT512	1	314	1,230	1,450	968	1,141	23	283		0		283	283	40	1,167	0	10	90	0	45	140	0	7	183	189	30	57	23	73	319	280
KATUWANA	Ritigahayaya	KAT513	2	450	925	1,090	508	599	0	0		0		0	0	0	1,090	0	20	80	0	45	140	0	10	122	132	20	26	30	68	226	226
KATUWANA	Talwatta	KAT514	3	850	1,085	1,279	315	372	11	119		1,136		1,255	1,255	176	24	0	10	90	0	45	140	0	6	161	167	30	50	23	65	282	106
KATUWANA	Ambagasara	KAT515	4	1,003	851	1,003	210	247	0	0		791		791	791	111	212	0	10	90	0	45	140	0	5	126	131	20	26	30	67	224	114
KATUWANA	Gangulandeniya	KAT516	1	304	296	349	241	284	0	0		0		0	0	0	349	0	20	80	0	45	140	0	3	39	42	20	8	30	22	72	72
KATUWANA	Kohomporuwa	KAT517	2	440	696	820	391	461	0	0		0		0	0	0	820	0	20	80	0	45	140	0	7	92	99	20	20	30	51	170	170
KATUWANA	Siyarapitiya	KAT518	2	395	430	507	269	317	70	301		0		301	301	42	206	0	10	90	0	45	140	0	2	64	66	30	20	23	26	112	70
KATUWANA	Siyambalamuraya	KAT519	1	320	879	1,036	678	799	6	53		915		968	968	135	68	0	10	90	0	45	140	0	5	131	135	30	41	23	53	228	93
KATUWANA	Hingurakanda	KAT520	1	299	756	891	624	736	0	0		0		0	0	0	891	0	20	80	0	45	140	0	8	100	108	20	22	30	55	185	185
KATUWANA	Udawelmulla	KAT521	1	362	501	591	342	403	0	0		0		0	0	0	591	0	20	80	0	45	140	0	5	66	71	20	14	30	37	123	123
KATUWANA	Alupothdeniya pahala	KAT522	1	235	274	323	288	340	0	0		0		0	0	0	323	0	20	80	0	45	140	0	3	36	39	20	8	30	20	67	67
KATUWANA	Uda Alupothdeniy	KAT523	1	258	673	793	645	761	0	0		0		0	0	0	793	0	20	80	0	45	140	0	7	89	96	20	19	30	49	165	165
KATUWANA	Udagomadiya	KAT524	2	591	1,250	1,474	522	616	0	0		0		0	0	0	1,474	0	20	80	0	45	140	0	13	165	178	20	36	30	92	306	306
KATUWANA	Medakanda	KAT525	2	398	1,362	1,606	846	997	0	0		0		0	0	0	1,606	0	20	80	0	45	140	0	14	180	194	20	39	30	100	333	333
KATUWANA	Kehelwatta	KAT526	1	369	479	565	320	378	34	163		0		163	163	23	402	0	10	90	0	45	140	0	3	71	74	30	22	23	29	124	102
KATUWANA	Karawilakanda	KAT527	2	431	655	772	375	442	0	0		0		0	0	0	772	0	20	80	0	45	140	0	7	86	93	20	19	30	48	160	160
KATUWANA	Bengamukanda	KAT528	1	224	664	783	731	862	0	0		7		7	7	1	776	0	10	90	0	45	140	0	4	99	102	20	20	30	53	175	174
KATUWANA	Galliddamulla	KAT529	3	684	599	706	217	255	8	48		705		753	753	105	-47	0	0	100	0	45	140	0	0	99	99	30	30	23	38	167	61
KATUWANA	Rukmalpitiya	KAT530	2	450	626	738	344	405	22	138		0		138	138	19	600	0	10	90	0	45	140	0	3	93	96	30	29	23	37	163	143
KATUWANA	Dangalakanda	KAT531	2	481	673	793	346	408	0	0		0		0	0	0	793	0	20	80	0	45	140	0	7	89	96	20	19	30	49	165	165
KATUWANA	Ranasinghagoda	KAT532	2	527	750	884	352	415	8	60		0		60	60	8	824	0	10	90	0	45	140	0	4	111	115	30	35	23	45	195	186
KATUWANA	Obadagahadeniya	KAT533	1	342	675	796	488	576	27	182		0		182	182	26	613	0	10	90	0	45	140	0	4	100	104	30	31	23	40	175	150
KATUWANA	Weerakuttigoda	KAT534	1	231	848	1,000	909	1,072	18	153		0		153	153	21	847	0	10	90	0	45	140	0	4	126	130	30	39	23	51	220	199
KATUWANA	Katuwana	KAT535	1	268	1,237	1,458	1,142	1,347	116	1,435		0		1,435	1,435	201	23	0	10	90	0	45	140	0	7	184	190	30	57	23	74	321	120
KATUWANA	Pangamwilayaya	KAT536	2	494	686	809	343	404	31	213		775		988	988	138	-179	0	0	100	0	45	140	0	0	113	113	30	34	23	44	191	53
KATUWANA	Horawinna	KAT537	2	528	693	817	324	382	35	243		0		243	243	34	574	0	10	90	0	45	140	0	4	103	107	30	32	18	30	169	135
KATUWANA	Hediwatta	KAT538	2	559	550	648	243	287	29	160		0		160	160	22	489	0	10	90	0	45	140	0	3	82	85	30	25	23	33	143	121
KATUWANA	Bukendayaya	KAT539	3	843	634	747	186	219	3	19		0		19	19	3	728	0	10	90	0	45	140	0	3	94	98	30	29	23	38	165	162
KATUWANA	Araboda	KAT540	1	364	610	719	414	488	4	24		0		24	24	3	695	0	10	90	0	45	140	0	3	91	94	30	28	23	36	158	155
KATUWANA	Konkarahena	KAT541	2	375	894	1,054	589	694	0	0		0		0	0	0	1,054	0	20	80	0	45	140	0	9	118	128	20	26	30	66	219	219
KATUWANA	Ahaggitakanda North	KAT542	3	817	735	866	222	262	0	0		0		0	0	0	866	0	20	80	0	45	140	0	8	97	105	20	21	30	54	180	180
KATUWANA	Karametiya	KAT543	2	438	1,048	1,235	591	697	7	73		0		73	73	10	1,162	0	10	90	0	45	140	0	6	156	161	30	48	23	63	272	262
KATUWANA	Watukanda	KAT544	2	398	891	1,050	554	653	0	0		0		0	0	0	1,050	0	20	80	0	45	140	0	9	118	127	20	25	30	65	218	218
KATUWANA	Kongastenna	KAT545	1	245	797	940	805	950	0	0		0		0	0	0	940	0	20	80	0	45	140	0	8	105	114	20	23	30	58	195	195
KATUWANA	Galpotukanda	KAT546	2	452	818	964	447	527	0	0		0		0	0	0	964	0	20	80	0	45	140	0	9	108	117	20	23	30	60	200	200
KATUWANA	Ambagahahena	KAT547	2	413	1,025	1,208	614	723	0	0		0		0	0	0	1,208	0	20	80	0	45	140	0	11	135	146	20	29	30	75	251	251
KATUWANA	Puwakgasara	KAT548	3	653	768	905	290	342	0	0		0		0	0	0	905	0	20	80	0	45	140	0	8	101	110	20	22	30	56	188	188
KATUWANA	Bintenna	KAT549	2	548	773	911	349	411	0	0		838		838	838	117	73	0	10	90	0	45	140	0	4	115	119	20	24	30	61	204	87
KATUWANA	Walgamulla	KAT550	4	974	1,118	1,318	284	335	9	101		0		101	101	14	1,217	0	10	90	0	45	140	0	6	166	172	30	52	23	67	290	276
KATUWANA	Wellendagoda	KAT551	1	273	927	1,093	839	989	87	806		0		806	806	113	286	0	10	90	0	45	140	0	5	138	143	30	43	17	38	223	110
KATUWANA	Mapitakanda	KAT552	2	414	949	1,119	567	668	17	161		0		161	161	23	957	0	10	90	0	45	140	0	5	141	146	30	44	17	39	229	206
KATUWANA	Batagassa	KAT553	1	264	819	965	766	903	18	147		0		147	147	21	818	0	10	90	0	45	140	0	4	122	126	30	38	17	34	197	177

DS Division Name	GN Division Name	GN Code	Area		Population		Populrion Density		Water Supply Coverage 2010									Coverage Plan			Consumption Rate			Demand									
					2001	2010	2001	2010	Coverage						Seved		to be Served	level 1 (H.P)	level 2 (S.P)	level 3 (D.C)	level 1 (H.P)	level 2 (S.P)	level 3 (D.C)	level 1 (H.P)	level 2 (S.P)	level 3 (D.C)	Total Domestic	Non Domestic	Non Domestic	NRW	NRW	Total	Project*
									Existing		Plan		Total		Pop.	Amount																	
			km^2	acre	Nos	Nos	Nos/km^2	Nos/km^2	%	Nos	%	Nos	%	Nos	Nos	m^3/day	Nos	%	%	%	lpcd	lpcd	lpcd	m^3/day	m^3/day	m^3/day	m^3/day	%	m^3/day	%	m^3/day	m^3/day	m^3/day
KATUWANA	Pahalawatta	KAT554	2	421	892	1,052	523	617	0	0	0	0	0	0	0	0	1,052	0	20	80	0	45	140	0	9	118	127	20	25	30	65	218	218
KATUWANA	Egodabedda	KAT555	2	487	751	885	381	450	0	0	0	0	0	0	0	0	885	0	20	80	0	45	140	0	8	99	107	20	21	30	55	184	184
KATUWANA	Kekiriobada	KAT556	3	715	644	759	223	263	0	0	0	0	0	0	0	0	759	0	20	80	0	45	140	0	7	85	92	20	18	30	47	157	157
KATUWANA	Kebellaketiya	KAT557	3	753	586	691	192	227	0	0	755	755	755	755	755	106	-64	0	0	100	0	45	140	0	0	97	97	20	19	30	50	166	60
KATUWANA	Pissubedda	KAT558	3	828	381	449	114	134	0	0	0	0	0	0	0	0	449	0	20	80	0	45	140	0	4	50	54	20	11	30	28	93	93
KATUWANA	Warapitiya	KAT559	1	278	679	800	604	712	0	0	0	0	0	0	0	0	800	0	20	80	0	45	140	0	7	90	97	20	19	30	50	166	166
KATUWANA	Keradeniya	KAT560	2	547	571	673	258	304	0	0	0	0	0	0	0	0	673	0	20	80	0	45	140	0	6	75	81	20	16	30	42	140	140
KATUWANA	Saputantrikanda	KAT561	2	455	621	732	337	397	0	0	0	0	0	0	0	0	732	0	20	80	0	45	140	0	7	82	89	20	18	30	46	152	152
KATUWANA	Rammala	KAT562	2	383	804	948	519	612	0	0	0	0	0	0	0	0	948	0	20	80	0	45	140	0	9	106	115	20	23	30	59	197	197
KATUWANA	Dehigahahena	KAT563	2	496	810	955	403	476	0	0	0	0	0	0	0	0	955	0	20	80	0	45	140	0	9	107	116	20	23	30	59	198	198
KATUWANA	Pategama	KAT564	2	374	708	835	468	552	0	0	0	0	0	0	0	0	835	0	20	80	0	45	140	0	8	93	101	20	20	30	52	173	173
KATUWANA	Talapatkanda	KAT565	2	466	735	866	390	459	0	0	0	0	0	0	0	0	866	0	20	80	0	45	140	0	8	97	105	20	21	30	54	180	180
KATUWANA	Hadagala	KAT566	3	637	797	940	309	365	0	0	0	0	0	0	0	0	940	0	20	80	0	45	140	0	8	105	114	20	23	30	58	195	195
KATUWANA	Matuwakanda	KAT567	3	629	629	741	247	292	0	0	0	0	0	0	0	0	741	0	20	80	0	45	140	0	7	83	90	20	18	30	46	154	154
KATUWANA	Weedapola	KAT568	2	553	564	665	252	297	0	0	0	0	0	0	0	0	665	0	20	80	0	45	140	0	6	74	80	20	16	30	41	138	138
KATUWANA	Agalaboda	KAT569	2	464	832	981	443	523	13	108	0	108	108	108	108	15	873	0	10	90	0	45	140	0	4	124	128	30	38	17	34	200	185
KATUWANA	Radani Ara	KAT570	3	825	897	1,057	269	317	12	108	0	108	108	108	108	15	950	0	10	90	0	45	140	0	5	133	138	30	41	17	37	216	201
KATUWANA	Weedikanda	KAT571	6	1,406	772	910	136	160	0	0	0	0	0	0	0	0	910	0	20	80	0	45	140	0	8	102	110	20	22	30	57	189	189
KATUWANA	Namaneliya	KAT572	3	635	647	763	252	297	0	0	0	0	0	0	0	0	763	0	20	80	0	45	140	0	7	85	92	20	18	30	47	158	158
KATUWANA	Udahagoda	KAT573	2	550	965	1,138	434	511	0	0	0	0	0	0	0	0	1,138	0	20	80	0	45	140	0	10	127	138	20	28	30	71	236	236
KATUWANA	Horawila	KAT574	2	420	1,071	1,263	630	742	28	300	0	300	300	300	300	42	963	0	10	90	0	45	140	0	6	159	165	30	49	17	44	258	216
KATUWANA	Wattehengoda	KAT575	2	440	1,096	1,292	615	725	0	0	0	0	0	0	0	0	1,292	0	20	80	0	45	140	0	12	145	156	20	31	30	80	268	268
KATUWANA	Medagamgoda	KAT576	2	614	880	1,037	354	417	0	0	0	0	0	0	0	0	1,037	0	20	80	0	45	140	0	9	116	126	20	25	30	65	215	215
			167		**64,554**	**76,099**	**386**	**454**									**52,687**	0	20	80												**16,352**	**13,074**

DS Division Name	GN Division Name	GN Code	Area		Population		Populrion Density		Water Supply Coverage 2010									Coverage Plan			Consumption Rate			Demand									
					2001	2010	2001	2010	Coverage						Seved		to be Served	level 1 (H.P)	level 2 (S.P)	level 3 (D.C)	level 1 (H.P)	level 2 (S.P)	level 3 (D.C)	level 1 (H.P)	level 2 (S.P)	level 3 (D.C)	Total Domestic	Non Domestic	Non Domestic	NRW	NRW	Total	Project*
									Existing		Plan		Total		Pop.	Amount																	
			km^2	acre	Nos	Nos	Nos/km^2	Nos/km^2	%	Nos	%	Nos	%	Nos	Nos	m^3/day	Nos	%	%	%	lpcd	lpcd	lpcd	m^3/day	m^3/day	m^3/day	m^3/day	%	m^3/day	%	m^3/day	m^3/day	m^3/day
LUNUGAMVEHERA	Agunakolawewa	LUN045	21	5,240	274	323	13	15	0	0	0	0	0	0	0	0	323	0	20	80	0	45	140	0	3	36	39	20	8	30	20	67	67
LUNUGAMVEHERA	Weheragala	LUN046	10	2,527	311	367	30	36	0	0	0	0	0	0	0	0	367	0	20	80	0	45	140	0	3	41	44	20	9	30	23	76	76
LUNUGAMVEHERA	Maha Alutgam Ara	LUN047	19	4,655	430	507	23	27	0	0	0	0	0	0	0	0	507	0	20	80	0	45	140	0	5	57	61	20	12	30	32	105	105
LUNUGAMVEHERA	Uda Mattala	LUN048	49	12,116	672	792	14	16	36	242	0	0	0	242	242	34	550	0	10	90	0	45	140	0	4	100	103	30	31	39	86	220	186
LUNUGAMVEHERA	**Pahala Mattala**	**LUN049**	**12**	**2,842**	**360**	**424**	**31**	**37**	**67**	**241**	**0**	**0**	**0**	**241**	**241**	**34**	**183**	**0**	**10**	**90**	**0**	**45**	**140**	**0**	**2**	**53**	**55**	**30**	**17**	**39**	**46**	**118**	**84**
LUNUGAMVEHERA	Weeravil Ara	LUN050	2	441	266	314	149	176	102	271	0	0	0	271	271	38	42	0	10	90	0	45	140	0	1	40	41	30	12	39	34	87	49
LUNUGAMVEHERA	Padawgama	LUN051	17	4,204	1,380	1,627	81	96	65	897	0	0	0	897	897	126	730	0	10	90	0	45	140	0	7	205	212	30	64	39	176	452	327
LUNUGAMVEHERA	Punchiappu Jandura	LUN052	4	1,098	814	960	183	216	33	269	0	0	0	269	269	38	691	0	10	90	0	45	140	0	4	121	125	30	38	39	104	267	229
LUNUGAMVEHERA	Deuramwehera	LUN053	7	1,733	1,042	1,228	149	175	52	542	0	0	0	542	542	76	687	0	10	90	0	45	140	0	6	155	160	30	48	39	133	342	266
LUNUGAMVEHERA	Boogahawewa	LUN054	25	6,126	633	746	26	30	38	241	0	0	0	241	241	34	506	0	10	90	0	45	140	0	3	94	97	30	29	39	81	208	174
LUNUGAMVEHERA	Ranawaranawa	LUN055	6	1,370	1,201	1,416	217	255	0	0	0	0	0	0	0	0	1,416	0	20	80	0	45	140	0	13	159	171	20	34	30	88	294	294
LUNUGAMVEHERA	Lunugamvehera	LUN056	5	1,329	1,391	1,640	259	305	157	2,184	0	0	0	2,184	2,184	306	-544	0	0	100	0	45	140	0	0	230	230	30	69	39	191	489	184
LUNUGAMVEHERA	Seenimunna	LUN057	4	1,026	1,033	1,218	249	293	89	919	0	0	0	919	919	129	298	0	10	90	0	45	140	0	5	153	159	30	48	39	132	339	210
LUNUGAMVEHERA	Kendagasmankada	LUN058	6	1,506	1,523	1,795	250	295	123	1,873	0	0	0	1,873	1,873	262	-78	0	0	100	0	45	140	0	0	251	251	30	75	39	209	536	273
LUNUGAMVEHERA	Mahanagapura	LUN059	4	1,001	874	1,030	216	254	89	778	0	0	0	778	778	109	252	0	10	90	0	45	140	0	5	130	134	30	40	39	112	287	178
LUNUGAMVEHERA	Muwanwewa	LUN060	2	465	553	652	294	347	22	122	0	0	0	122	122	17	530	0	10	90	0	45	140	0	3	82	85	30	26	39	71	181	164
LUNUGAMVEHERA	Ittanawekada	LUN061	6	1,568	731	862	115	136	0	0	0	0	0	0	0	0	862	0	20	80	0	45	140	0	8	97	104	20	21	30	54	179	179
LUNUGAMVEHERA	Abayapura	LUN062	4	886	597	704	166	196	201	1,200	0	0	0	1,200	1,200	168	-496	0	0	100	0	45	140	0	0	99	99	30	30	39	82	210	42
LUNUGAMVEHERA	Mihindupura	LUN063	16	3,837	912	1,075	59	69	0	0	0	0	0	0	0	0	1,075	0	20	80	0	45	140	0	10	120	130	20	26	30	67	223	223
LUNUGAMVEHERA	Singhapura	LUN064	10	2,508	785	925	77	91	101	793	0	0	0	793	793	111	133	0	10	90	0	45	140	0	4	117	121	30	36	39	100	257	146
LUNUGAMVEHERA	Senapura	LUN065	11	2,794	667	786	59	70	108	720	0	0	0	720	720	101	66	0	10	90	0	45	140	0	4	99	103	30	31	39	85	219	118
LUNUGAMVEHERA	Weeravila	LUN066	7	1,654	722	851	108	127	71	513	0	0	0	513	513	72	339	0	10	90	0	45	140	0	4	107	111	30	33	39	92	237	165
LUNUGAMVEHERA	Ranasiripura	LUN067	5	1,212	927	1,093	189	223	123	1,140	0	0	0	1,140	1,140	160	-47	0	0	100	0	45	140	0	0	153	153	30	46	39	127	326	166
LUNUGAMVEHERA	Samanpura	LUN068	3	864	393	463	112	133	183	719	0	0	0	719	719	101	-256	0	0	100	0	45	140	0	0	65	65	30	19	39	54	138	38
LUNUGAMVEHERA	Karambawewa	LUN069	3	697	901	1,062	319	376	140	1,261	0	0	0	1,261	1,261	177	-199	0	0	100	0	45	140	0	0	149	149	30	45	39	124	317	140
LUNUGAMVEHERA	Agbopura	LUN070	5	1,340	1,096	1,292	202	238	142	1,556	0	0	0	1,556	1,556	218	-264	0	0	100	0	45	140	0	0	181	181	30	54	39	150	385	168
LUNUGAMVEHERA	Dutugemunupura	LUN071	4	1,009	799	942	196	231	68	543	0	0	0	543	543	76	399	0	10	90	0	45	140	0	4	119	123	30	37	39	102	262	186
LUNUGAMVEHERA	Jayagama	LUN072	8	2,094	841	991	99	117	86	723	0	0	0	723	723	101	268	0	10	90	0	45	140	0	4	125	129	30	39	39	108	276	174
LUNUGAMVEHERA	Beralihela	LUN073	2	554	668	787	298	351	147	982	0	0	0	982	982	137	-194	0	0	100	0	45	140	0	0	110	110	30	33	25	48	191	54
LUNUGAMVEHERA	Parakkramapura	LUN074	2	504	403	475	198	233	119	480	0	0	0	480	480	67	-4	0	0	100	0	45	140	0	0	67	67	30	20	39	55	142	75
LUNUGAMVEHERA	Saddatissapura	LUN075	3	697	668	787	237	279	38	254	0	0	0	254	254	36	534	0	10	90	0	45	140	0	4	99	103	30	31	39	85	219	183
LUNUGAMVEHERA	Saddatissapura New Town	LUN076	2	500	216	255	107	126	7	15	0	0	0	15	15	2	240	0	10	90	0	45	140	0	1	32	33	30	10	39	28	71	69
LUNUGAMVEHERA	Saliyapura	LUN077	5	1,227	532	627	107	126	121	644	0	0	0	644	644	90	-17	0	0	100	0	45	140	0	0	88	88	30	26	39	73	187	97
LUNUGAMVEHERA	Weligatta	LUN078	9	2,154	240	283	28	32	110	264	0	0	0	264	264	37	19	0	10	90	0	45	140	0	1	36	37	30	11	39	31	79	42
LUNUGAMVEHERA	Rambukwewa	LUN079	6	1,554	1,370	1,615	218	257	86	1,178	0	0	0	1,178	1,178	165	437	0	10	90	0	45	140	0	7	203	211	30	63	39	175	449	284
LUNUGAMVEHERA	Keertipura	LUN080	1	333	390	460	289	341	123	480	0	0	0	480	480	67	-20	0	0	100	0	45	140	0	0	64	64	30	19	39	53	137	70
			306		**26,615**	**31,375**	**87**	**102**									**9,331**	0	20	80												**8,571**	**5,485**

DS Division Name	GN Division Name	GN Code	Area		Population		Populrion Density		Water Supply Coverage 2010									Coverage Plan			Consumption Rate			Demand									
					2001	2010	2001	2010	Coverage						Seved		to be Served	level 1 (H.P)	level 2 (S.P)	level 3 (D.C)	level 1 (H.P)	level 2 (S.P)	level 3 (D.C)	level 1 (H.P)	level 2 (S.P)	level 3 (D.C)	Total Domestic	Non Domestic	Non Domestic	NRW	NRW	Total	Project*
									Existing		Plan		Total		Pop.	Amount																	
			km^2	acre	Nos	Nos	Nos/km^2	Nos/km^2	%	Nos	%	Nos	%	Nos	Nos	m^3/day	Nos	%	%	%	lpcd	lpcd	lpcd	m^3/day	m^3/day	m^3/day	m^3/day	%	m^3/day	%	m^3/day	m^3/day	m^3/day
OKEWELA	Kanumuldeniya West	OKE466	3	702	1,942	2,289	684	806	0	0	0	0	0	0	0	0	2,289	0	20	80	0	45	140	0	21	256	277	20	55	30	142	475	475
OKEWELA	Oluara	OKE467	2	374	726	856	479	565	0	0	0	0	0	0	0	0	856	0	20	80	0	45	140	0	8	96	104	20	21	30	53	178	178
OKEWELA	Sumihirigama	OKE468	2	384	855	1,008	550	648	0	0	0	0	0	0	0	0	1,008	0	20	80	0	45	140	0	9	113	122	20	24	30	63	209	209
OKEWELA	Kanumuldeniya North	OKE469	2	458	707	833	381	449	0	0	0	0	0	0	0	0	833	0	20	80	0	45	140	0	8	93	101	20	20	30	52	173	173
OKEWELA	Wijayasiripura	OKE470	1	273	1,025	1,208	927	1,093	0	0	0	0	0	0	0	0	1,208	0	20	80	0	45	140	0	11	135	146	20	29	30	75	251	251
OKEWELA	Kanumuldeniya East	OKE471	2	385	714	842	458	540	0	0	0	0	0	0	0	0	842	0	20	80	0	45	140	0	8	94	102	20	20	30	52	175	175
OKEWELA	Kurunduwatta	OKE472	1	242	504	594	515	607	0	0	0	0	0	0	0	0	594	0	20	80	0	45	140	0	5	67	72	20	14	30	37	123	123
OKEWELA	Rajapuragoda	OKE473	1	253	813	958	793	934	0	0	0	0	0	0	0	0	958	0	20	80	0	45	140	0	9	107	116	20	23	30	60	199	199
OKEWELA	Udadeniya	OKE474	1	251	949	1,119	934	1,102	0	0	0	0	0	0	0	0	1,119	0	20	80	0	45	140	0	10	125	135	20	27	30	70	232	232
OKEWELA	Kanumuldeniya South	OKE475	2	493	625	737	313	369	0	0	0	0	0	0	0	0	737	0	20	80	0	45	140	0	7	83	89	20	18	30	46	153	153
OKEWELA	Natuwela	OKE476	1	225	823	970	903	1,064	0	0	0	0	0	0	0	0	970	0	20	80	0	45	140	0	9	109	117	20	23	30	60	201	201
OKEWELA	Kahawela	OKE477	1	238	614	724	638	753	0	0	0	0	0	0	0	0	724	0	20	80	0	45	140	0	7	81	88	20	18	30	45	150	150
OKEWELA	Kandebedda	OKE478	2	394	711	838	446	525	0	0	0	0	0	0	0	0	838	0	20	80	0	45	140	0	8	94	101	20	20	30	52	174	174
OKEWELA	Godawenna	OKE479	1	281	431	508	379	447	0	0	0	0	0	0	0	0	508	0	20	80	0	45	140	0	5	57	61	20	12	30	32	105	105
OKEWELA	Morakandegoda	OKE480	1	262	651	767	615	725	0	0	0	0	0	0	0	0	767	0	20	80	0	45	140	0	7	86	93	20	19	30	48	159	159
OKEWELA	Talahagamwaduwa Ihala	OKE481	2	582	762	898	324	382	0	0	0	0	0	0	0	0	898	0	20	80	0	45	140	0	8	101	109	20	22	30	56	186	186
OKEWELA	Talahagamwaduwa Pahala	OKE482	1	211	550	648	643	758	0	0	0	0	0	0	0	0	648	0	20	80	0	45	140	0	6	73	78	20	16	30	40	134	134
OKEWELA	Kadigamuwa East	OKE483	3	642	671	791	258	304	0	0	0	0	0	0	0	0	791	0	20	80	0	45	140	0	7	89	96	20	19	30	49	164	164
OKEWELA	Kadigamuwa West	OKE484	1	277	592	698	528	622	0	0	0	0	0	0	0	0	698	0	20	80	0	45	140	0	6	78	84	20	17	30	43	145	145
OKEWELA	Modarawana North	OKE485	1	314	529	624	417	491	0	0	0	0	0	0	0	0	624	0	20	80	0	45	140	0	6	70	75	20	15	30	39	129	129
OKEWELA	Modarawana South	OKE486	4	1,010	597	704	146	172	0	0	0	0	0	0	0	0	704	0	20	80	0	45	140	0	6	79	85	20	17	30	44	146	146
OKEWELA	Okewela	OKE487	2	466	812	957	431	508	0	0	0	0	0	0	0	0	957	0	20	80	0	45	140	0	9	107	116	20	23	30	60	199	199
OKEWELA	Yatigala Ihala	OKE488	2	493	406	479	204	240	0	0	0	0	0	0	0	0	479	0	20	80	0	45	140	0	4	54	58	20	12	30	30	99	99
OKEWELA	Yatigala Pahala	OKE489	1	249	550	648	545	642	0	0	0	0	0	0	0	0	648	0	20	80	0	45	140	0	6	73	78	20	16	30	40	134	134
OKEWELA	Pallewauwa	OKE490	2	400	401	473	248	292	0	0	0	0	0	0	0	0	473	0	20	80	0	45	140	0	4	53	57	20	11	30	29	98	98
OKEWELA	Wauwa	OKE491	2	523	758	894	358	422	0	0	0	0	0	0	0	0	894	0	20	80	0	45	140	0	8	100	108	20	22	30	56	185	185
OKEWELA	Heenatihatamuna	OKE492	1	349	469	553	332	391	0	0	0	0	0	0	0	0	553	0	20	80	0	45	140	0	5	62	67	20	13	30	34	115	115
			43		**19,187**	**22,618**	**442**	**521**									**22,618**	**0**	**20**	**80**												**4,692**	**4,692**
SOORIYAWEWA	Weliwewa	SUR098	15	3,586	989	1,166	68	80	0	0	0	0	0	0	0	0	1,166	0	20	80	0	45	140	0	10	131	141	20	28	30	73	242	242
SOORIYAWEWA	Ranmuduwewa	SUR099	8	2,006	829	977	102	120	0	0	0	0	0	0	0	0	977	0	20	80	0	45	140	0	9	109	118	20	24	30	61	203	203
SOORIYAWEWA	Ihalakumbukwewa	SUR100	7	1,746	480	566	68	80	0	0	513	513	513	72	53	0	53	0	10	90	0	45	140	0	3	71	74	20	15	30	38	127	55
SOORIYAWEWA	Mahagalwewa	SUR101	8	2,030	1,199	1,413	146	172	0	0	1,637	1,637	1,637	229	-224	0	0	0	0	100	0	45	140	0	0	198	198	20	40	30	102	339	110
SOORIYAWEWA	Meegahajandura	SUR102	7	1,707	918	1,082	133	157	0	0	942	942	942	132	140	0	140	0	10	90	0	45	140	0	5	136	141	20	28	30	73	242	110
SOORIYAWEWA	Sooriyawewa Town	SUR103	3	794	3,921	4,622	1,220	1,438	110	4,313	0	4,313	4,313	604	309	0	309	0	10	90	0	45	140	0	21	582	603	30	181	23	234	1,018	415
SOORIYAWEWA	Suruwirugama	SUR104	7	1,756	2,162	2,549	304	359	32	692	1,870	2,562	2,562	359	-13	0	0	0	0	100	0	45	140	0	0	357	357	30	107	23	139	602	244
SOORIYAWEWA	Samajasewapura	SUR105	5	1,270	2,566	3,025	499	589	38	975	0	975	975	137	2,050	0	10	90	0	45	140	0	14	381	395	30	118	23	153	666	530
SOORIYAWEWA	Viharagala	SUR106	6	1,387	2,862	3,374	510	601	0	0	0	0	0	0	3,374	0	20	80	0	45	140	0	30	378	408	20	82	30	210	700	700
SOORIYAWEWA	Mahapelessa	SUR107	6	1,524	1,497	1,765	243	286	0	0	0	0	0	0	1,765	0	20	80	0	45	140	0	16	198	214	20	43	30	110	366	366
SOORIYAWEWA	Weniwelara	SUR108	7	1,662	1,816	2,141	270	318	0	0	0	0	0	0	2,141	0	20	80	0	45	140	0	19	240	259	20	52	30	133	444	444
SOORIYAWEWA	Andarawewa	SUR109	27	6,739	1,783	2,102	65	77	0	0	0	0	0	0	2,102	0	20	80	0	45	140	0	19	235	254	20	51	30	131	436	436
SOORIYAWEWA	Nambadagaswewa	SUR110	2	526	1,267	1,494	595	701	0	0	0	0	0	0	1,494	0	20	80	0	45	140	0	13	167	181	20	36	30	93	310	310
SOORIYAWEWA	Mahawelikada Ara	SUR111	5	1,263	1,944	2,292	380	448	3	58	0	58	58	8	2,233	0	10	90	0	45	140	0	10	289	299	30	90	23	116	505	497
SOORIYAWEWA	Beddewewa	SUR112	4	868	2,146	2,530	611	720	25	537	0	537	537	75	1,993	0	10	90	0	45	140	0	11	319	330	30	99	23	128	557	482
SOORIYAWEWA	Aliolu Ara	SUR113	4	980	2,149	2,533	542	639	0	0	0	0	0	0	2,533	0	20	80	0	45	140	0	23	284	307	20	61	30	158	525	525
SOORIYAWEWA	Hatpooruwa	SUR114	12	2,888	2,299	2,710	197	232	0	0	0	0	0	0	2,710	0	20	80	0	45	140	0	24	304	328	20	66	30	169	562	562
SOORIYAWEWA	Veeriyagama	SUR115	6	1,569	1,896	2,235	299	352	0	0	1,970	1,970	1,970	276	265	0	10	90	0	45	140	0	10	282	292	20	58	30	150	500	224
SOORIYAWEWA	Bedigantota	SUR132	8	1,959	1,666	1,964	210	248	0	0	0	0	0	0	1,964	0	20	80	0	45	140	0	18	220	238	20	48	30	122	407	407
SOORIYAWEWA	**Wediwewa**	**SUR136**	**20**	**4,956**	**1,441**	**1,699**	**72**	**85**	**0**	**0**	**0**	**0**	**0**	**0**	**1,699**	**0**	**20**	**80**	**0**	**45**	**140**	**0**	**15**	**190**	**206**	**20**	**41**	**30**	**106**	**352**	**352**
SOORIYAWEWA	Habarattawala	SUR137	19	4,654	1,047	1,234	56	66	0	0	0	0	0	0	1,234	0	20	80	0	45	140	0	11	138	149	20	30	30	77	256	256
			186		**36,877**	**43,472**	**199**	**234**									**29,965**	**0**	**20**	**80**												**9,361**	**7,470**

DS Division Name	GN Division Name	GN Code	Area		Population		Populrion Density		Water Supply Coverage 2010									Coverage Plan			Consumption Rate			Demand									
									Coverage						Seved		to be Served																
									Existing		Plan		Total		Pop.	Amount																	
			km^2	acre	Nos	Nos	Nos/km^2	Nos/km^2	%	Nos	%	Nos	%	Nos	Nos	m^3/day	Nos	%	%	%	lpcd	lpcd	lpcd	m^3/day	m^3/day	m^3/day	m^3/day	%	m^3/day	%	m^3/day	m^3/day	m^3/day
					2001	2010	2001	2010										level 1 (H.P)	level 2 (S.P)	level 3 (D.C)	level 1 (H.P)	level 2 (S.P)	level 3 (D.C)	level 1 (H.P)	level 2 (S.P)	level 3 (D.C)	Total Domestic	Non Domestic	Non Domestic	NRW	NRW	Total	Project*

DS Division Name	GN Division Name	GN Code	Area		Population		Populrion Density		Water Supply Coverage 2010									Coverage Plan			Consumption Rate			Demand									
					2001	2010	2001	2010	Coverage						Seved		to be Served	level 1 (H.P)	level 2 (S.P)	level 3 (D.C)	level 1 (H.P)	level 2 (S.P)	level 3 (D.C)	level 1 (H.P)	level 2 (S.P)	level 3 (D.C)	Total Domestic	Non Domestic	Non Domestic	NRW	NRW	Total	Project*
									Existing		Plan		Total		Pop.	Amount																	
			km^2	acre	Nos	Nos	Nos/km^2	Nos/km^2	%	Nos	%	Nos	%	Nos	Nos	m^3/day	Nos	%	%	%	lpcd	lpcd	lpcd	m^3/day	m^3/day	m^3/day	m^3/day	%	m^3/day	%	m^3/day	m^3/day	m^3/day
TANGALLE	Gurupokuna	TAN238	3	782	497	586	157	185	56	278	0	278	278	39	308	0	10	90	0	45	140	0	3	74	76	30	23	23	30	129	90
TANGALLE	Kahandamodara	TAN239	6	1,467	749	883	126	149	100	749	0	749	749	105	134	0	10	90	0	45	140	0	4	111	115	30	35	30	64	214	109
TANGALLE	Nidahasgama North	TAN240	1	342	873	1,029	631	743	30	262	0	262	262	37	767	0	10	90	0	45	140	0	5	130	134	30	40	23	52	227	190
TANGALLE	Nidahasgama West	TAN241	4	895	911	1,074	252	297	66	601	0	601	601	84	473	0	10	90	0	45	140	0	5	135	140	30	42	23	54	237	152
TANGALLE	Wellaodaya	TAN242	7	1,707	1,106	1,304	160	189	34	376	0	376	376	53	928	0	10	90	0	45	140	0	6	164	170	30	51	23	66	287	235
TANGALLE	Kahandawa	TAN243	3	653	1,229	1,449	465	548	66	811	0	811	811	114	638	0	10	90	0	45	140	0	7	183	189	30	57	23	73	319	206
TANGALLE	Wadiyagala	TAN244	3	783	1,074	1,266	339	399	93	999	0	999	999	140	267	0	10	90	0	45	140	0	6	160	165	30	50	23	64	279	139
TANGALLE	Vigamuwa	TAN245	5	1,258	1,136	1,339	223	263	28	318	0	318	318	45	1,021	0	10	90	0	45	140	0	6	169	175	30	52	23	68	295	251
TANGALLE	Kadiragoda	TAN246	6	1,362	720	849	131	154	0	0	0	0	0	0	849	0	20	80	0	45	140	0	8	95	103	20	21	30	53	176	176
TANGALLE	Andupelena	TAN247	4	1,064	797	940	185	218	0	0	0	0	0	0	940	0	20	80	0	45	140	0	8	105	114	20	23	30	58	195	195
TANGALLE	**Talunna**	**TAN248**	**4**	**1,095**	**1,038**	**1,224**	**234**	**276**	**0**	**0**	**485**	**485**	**485**	**68**	**739**	**0**	**10**	**90**	**0**	**45**	**140**	**0**	**6**	**154**	**160**	**20**	**32**	**30**	**82**	**274**	**206**
TANGALLE	Kattakaduwa North	TAN249	2	594	962	1,134	400	472	10	96	0	96	96	13	1,038	0	10	90	0	45	140	0	5	143	148	30	44	23	57	250	236
TANGALLE	Gotaimbaragama	TAN250	2	613	480	566	193	228	0	0	0	0	0	0	566	0	20	80	0	45	140	0	5	63	68	20	14	30	35	117	117
TANGALLE	Kattakaduwa South	TAN251	2	586	1,279	1,508	539	636	19	243	0	243	243	34	1,265	0	10	90	0	45	140	0	7	190	197	30	59	23	76	332	298
TANGALLE	**Ranna West**	**TAN252**	**3**	**688**	**1,520**	**1,792**	**546**	**644**	**52**	**790**	**0**	**790**	**790**	**111**	**1,001**	**0**	**10**	**90**	**0**	**45**	**140**	**0**	**8**	**226**	**234**	**30**	**70**	**23**	**91**	**395**	**284**
TANGALLE	Ranna East	TAN253	2	599	1,246	1,469	514	606	76	947	0	947	947	133	522	0	10	90	0	45	140	0	7	185	192	30	58	23	74	324	191
TANGALLE	Rekawa East	TAN254	2	421	746	879	438	516	45	336	0	336	336	47	544	0	10	90	0	45	140	0	4	111	115	30	34	23	45	194	147
TANGALLE	Rekawa West	TAN255	4	872	915	1,079	259	306	44	403	0	403	403	56	676	0	10	90	0	45	140	0	5	136	141	30	42	23	55	238	181
TANGALLE	Netolpitiya North	TAN256	4	997	1,302	1,535	323	380	82	1,068	0	1,068	1,068	149	467	0	10	90	0	45	140	0	7	193	200	30	60	23	78	338	189
TANGALLE	Netolpitiya South	TAN257	3	838	1,380	1,627	407	480	67	925	0	925	925	129	702	0	10	90	0	45	140	0	7	205	212	30	64	23	82	358	229
TANGALLE	Medagama	TAN258	2	478	528	622	273	322	53	280	470	750	750	105	-127	0	0	100	0	45	140	0	0	87	87	30	26	23	34	147	42
TANGALLE	Marakolliya	TAN259	4	1,066	919	1,083	213	251	43	395	0	395	395	55	688	0	10	90	0	45	140	0	5	137	141	30	42	23	55	239	183
TANGALLE	Medilla	TAN260	4	957	1,078	1,271	278	328	87	938	0	938	938	131	333	0	10	90	0	45	140	0	6	160	166	30	50	23	64	280	149
TANGALLE	Pattiyapola West	TAN261	2	617	839	989	336	396	45	378	0	378	378	53	611	0	10	90	0	45	140	0	4	125	129	30	39	23	50	218	165
TANGALLE	Pattiyapola South	TAN262	5	1,202	812	957	167	197	0	0	600	600	600	84	357	0	10	90	0	45	140	0	4	121	125	20	25	30	64	214	130
TANGALLE	Pattiyapola East	TAN263	4	997	750	884	186	219	0	0	0	0	0	0	884	0	20	80	0	45	140	0	8	99	107	20	21	30	55	183	183
TANGALLE	Godawanagoda	TAN264	1	290	748	882	637	750	0	0	0	0	0	0	882	0	20	80	0	45	140	0	8	99	107	20	21	30	55	183	183
TANGALLE	Walgameliya	TAN265	3	640	852	1,004	329	388	0	0	555	555	555	78	449	0	10	90	0	45	140	0	5	127	131	20	26	30	67	225	147
TANGALLE	Aluthgoda	TAN266	5	1,115	534	630	118	140	0	0	610	610	610	85	20	0	10	90	0	45	140	0	3	79	82	20	16	30	42	141	55
TANGALLE	Palatuduwa	TAN267	3	857	434	512	125	148	0	0	1,010	1,010	1,010	141	-498	0	0	100	0	45	140	0	0	72	72	20	14	30	37	123	-19
TANGALLE	Medaketiya	TAN268	1	125	2,139	2,522	4,232	4,989	99	2,118	0	2,118	2,118	296	404	0	10	90	0	45	140	0	11	318	329	30	99	23	128	556	259
TANGALLE	Danketiya	TAN269	1	191	2,548	3,004	3,289	3,877	95	2,421	0	2,421	2,421	339	583	0	10	90	0	45	140	0	14	378	392	30	118	23	152	662	323
TANGALLE	Indipokunagoda North	TAN270	0	103	2,420	2,853	5,829	6,871	31	750	0	750	750	105	2,103	0	10	90	0	45	140	0	13	359	372	30	112	23	145	629	524
TANGALLE	Indipokunagoda South	TAN271	0	47	585	690	3,077	3,627	96	562	0	562	562	79	128	0	10	90	0	45	140	0	3	87	90	30	27	23	35	152	73
TANGALLE	Kotuwegoda	TAN272	0	89	866	1,021	2,398	2,827	85	736	0	736	736	103	285	0	10	90	0	45	140	0	5	129	133	30	40	23	52	225	122
TANGALLE	Pallkkudawa Town	TAN273	0	73	2,797	3,297	9,453	11,144	67	1,874	0	1,874	1,874	262	1,423	0	10	90	0	45	140	0	15	415	430	30	129	23	167	726	464
TANGALLE	Pallkkudawa Rural	TAN274	1	129	1,016	1,198	1,951	2,299	103	1,046	0	1,046	1,046	147	151	0	10	90	0	45	140	0	5	151	156	30	47	23	61	264	117
TANGALLE	Unakuruwa East	TAN275	2	372	1,079	1,272	717	845	0	0	0	0	0	0	1,272	0	20	80	0	45	140	0	11	142	154	20	31	30	79	264	264
TANGALLE	Unakuruwa West	TAN276	1	234	1,070	1,261	1,132	1,334	0	0	0	0	0	0	1,261	0	20	80	0	45	140	0	11	141	153	20	31	30	78	262	262
TANGALLE	Kadurupokuna East	TAN277	0	118	1,039	1,225	2,178	2,568	84	873	0	873	873	122	352	0	10	90	0	45	140	0	6	154	160	30	48	23	62	270	148
TANGALLE	Kadurupokuna West	TAN278	1	197	903	1,064	1,133	1,336	46	415	0	415	415	58	649	0	10	90	0	45	140	0	5	134	139	30	42	23	54	235	176
TANGALLE	Kadurupokuna North	TAN279	1	281	519	612	456	537	16	83	0	83	83	12	529	0	10	90	0	45	140	0	3	77	80	30	24	23	31	135	123
TANGALLE	Kadurupokuna South	TAN280	1	188	1,495	1,762	1,962	2,313	0	0	0	0	0	0	1,762	0	20	80	0	45	140	0	16	197	213	20	43	30	110	366	366
TANGALLE	Pollonmmaruwa South	TAN281	2	437	880	1,037	498	587	49	431	0	431	431	60	606	0	10	90	0	45	140	0	5	131	135	30	41	23	53	229	168
TANGALLE	Pollonmmaruwa North	TAN282	1	362	945	1,114	645	761	38	359	0	359	359	50	755	0	10	90	0	45	140	0	5	140	145	30	44	23	56	245	195
TANGALLE	Mahawela	TAN283	1	188	441	520	579	682	0	0	0	0	0	0	520	0	20	80	0	45	140	0	5	58	63	20	13	30	32	108	108
TANGALLE	Pahjjawa	TAN284	1	213	608	717	706	833	0	0	0	0	0	0	717	0	20	80	0	45	140	0	6	80	87	20	17	30	45	149	149
TANGALLE	Nakulugamuwa South	TAN285	2	510	410	483	198	234	0	0	0	0	0	0	483	0	20	80	0	45	140	0	4	54	58	20	12	30	30	100	100
TANGALLE	Ihalagoda	TAN286	1	178	645	760	895	1,055	0	0	0	0	0	0	760	0	20	80	0	45	140	0	7	85	92	20	18	30	47	158	158
TANGALLE	Kudawella East	TAN287	0	48	929	1,095	4,797	5,655	0	0	0	0	0	0	1,095	0	20	80	0	45	140	0	10	123	133	20	27	30	68	227	227
TANGALLE	Kudawella West	TAN288	0	117	1,315	1,550	2,766	3,261	0	0	0	0	0	0	1,550	0	20	80	0	45	140	0	14	174	188	20	38	30	96	322	322
TANGALLE	Kudawella North	TAN289	0	29	869	1,024	7,459	8,793	0	0	0	0	0	0	1,024	0	20	80	0	45	140	0	9	115	124	20	25	30	64	212	212
TANGALLE	Kudawella Center	TAN290	0	51	854	1,007	4,145	4,887	0	0	0	0	0	0	1,007	0	20	80	0	45	140	0	9	113	122	20	24	30	63	209	209
TANGALLE	Kudawella South	TAN291	0	88	1,527	1,800	4,275	5,040	0	0	0	0	0	0	1,800	0	20	80	0	45	140	0	16	202	218	20	44	30	112	373	373
TANGALLE	Mawella North	TAN292	0	103	452	533	1,088	1,282	0	0	0	0	0	0	533	0	20	80	0	45	140	0	5	60	64	20	13	30	33	111	111
TANGALLE	Mawella South	TAN293	0	77	841	991	2,683	3,163	0	0	0	0	0	0	991	0	20	80	0	45	140	0	9	111	120	20	24	30	62	206	206
TANGALLE	Moraketiara West	TAN294	1	256	639	753	616	726	0	0	0	0	0	0	753	0	20	80	0	45	140	0	7	84	91	20	18	30	47	156	156
TANGALLE	Moraketiara East	TAN295	1	206	657	774	790	931	0	0	0	0	0	0	774	0	20	80	0	45	140	0	7	87	94	20	19	30	48	161	161
TANGALLE	Seenimodara East	TAN296	3	753	804	948	264	311	0	0	0	0	0	0	948	0	20	80	0	45	140	0	9	106	115	20	23	30	59	197	197
TANGALLE	Seenimodara West	TAN297	1	296	401	473	335	395	0	0	0	0	0	0	473	0	20	80	0	45	140	0	4	53	57	20	11	30	29	98	98
TANGALLE	Siyambalagoda	TAN298	3	705	666	785	233	275	0	0	0	0	0	0	785	0	20	80	0	45	140	0	7	88	95	20	19	30	49	163	163
TANGALLE	Nalagama West	TAN299	2	548	490	578	221	260	0	0	435	435	435	61	143	0	10	90	0	45	140	0	3	73	75	20	15	30	39	129	68

DS Division Name	GN Division Name	GN Code	Area		Population		Populrion Density		Water Supply Coverage 2010									Coverage Plan			Consumption Rate			Demand									
					2001	2010	2001	2010	Coverage						Seved		to be Served	level 1 (H.P)	level 2 (S.P)	level 3 (D.C)	level 1 (H.P)	level 2 (S.P)	level 3 (D.C)	level 1 (H.P)	level 2 (S.P)	level 3 (D.C)	Total Domestic	Non Domestic	Non Domestic	NRW	NRW	Total	Project*
									Existing		Plan		Total		Pop.	Amount																	
			km^2	acre	Nos	Nos	Nos/km^2	Nos/km^2	%	Nos	%	Nos	%	Nos	Nos	m^3/day	Nos	%	%	%	lpcd	lpcd	lpcd	m^3/day	m^3/day	m^3/day	m^3/day	%	m^3/day	%	m^3/day	m^3/day	m^3/day
TANGALLE	Wagegoda	TAN300	1	252	538	634	527	621	0	0		360		360	360	50	274	0	10	90	0	45	140	0	3	80	83	20	17	30	43	142	91
TANGALLE	Nalagama East	TAN301	1	330	408	481	305	360	0	0		0		0	0	0	481	0	20	80	0	45	140	0	4	54	58	20	12	30	30	100	100
TANGALLE	Udawilagoda	TAN302	2	456	429	506	232	274	0	0		490		490	490	69	16	0	10	90	0	45	140	0	2	64	66	20	13	30	34	113	45
TANGALLE	Ethgalmulla	TAN303	3	714	743	876	257	303	0	0		830		830	830	116	46	0	10	90	0	45	140	0	4	110	114	20	23	30	59	196	80
TANGALLE	Talapitiyagama	TAN304	2	432	290	342	166	195	0	0		360		360	360	50	-18	0	0	100	0	45	140	0	0	48	48	20	10	30	25	82	32
TANGALLE	Tenagama North	TAN305	1	315	452	533	355	418	0	0		458		458	458	64	75	0	10	90	0	45	140	0	2	67	70	20	14	30	36	119	55
TANGALLE	Tenagama South	TAN306	2	483	455	536	233	274	0	0		535		535	535	75	1	0	10	90	0	45	140	0	2	68	70	20	14	30	36	120	45
TANGALLE	Sudarsanagama	TAN307	3	774	969	1,142	310	365	0	0		0		0	0	0	1,142	0	20	80	0	45	140	0	10	128	138	20	28	30	71	237	237
TANGALLE	**Vitarandeniya West**	**TAN308**	**3**	**828**	**648**	**764**	**193**	**228**	**0**	**0**		**740**		**740**	**740**	**104**	**24**	**0**	**10**	**90**	**0**	**45**	**140**	**0**	**3**	**96**	**100**	**20**	**20**	**30**	**51**	**171**	**67**
TANGALLE	**Vitarandeniya South**	**TAN309**	**3**	**788**	**737**	**869**	**231**	**272**	**0**	**0**		**1,500**		**1,500**	**1,500**	**210**	**-631**	**0**	**0**	**100**	**0**	**45**	**140**	**0**	**0**	**122**	**122**	**20**	**24**	**30**	**63**	**209**	**-1**
			156		**65,972**	**77,771**	**423**	**499**									**45,472**	**0**	**20**	**80**												**16,913**	**12,392**

DS Division Name	GN Division Name	GN Code	Area		Population		Populrion Density		Water Supply Coverage 2010									Coverage Plan			Consumption Rate			Demand									
					2001	2010	2001	2010	Coverage						Seved		to be Served	level 1 (H.P)	level 2 (S.P)	level 3 (D.C)	level 1 (H.P)	level 2 (S.P)	level 3 (D.C)	level 1 (H.P)	level 2 (S.P)	level 3 (D.C)	Total Domestic	Non Domestic	Non Domestic	NRW	NRW	Total	Project*
									Existing		Plan		Total		Pop.	Amount																	
			km^2	acre	Nos	Nos	Nos/km^2	Nos/km^2	%	Nos	%	Nos	%	Nos	Nos	m^3/day	Nos	%	%	%	lpcd	lpcd	lpcd	m^3/day	m^3/day	m^3/day	m^3/day	%	m^3/day	%	m^3/day	m^3/day	m^3/day
TISSAMAHARAMA	Tissamaharama	TIS001	4	872	1,145	1,350	325	383	46	527		0		527	527	74	823	0	10	90	0	45	140	0	6	170	176	30	53	39	146	375	302
TISSAMAHARAMA	Medawelena	TIS002	1	252	1,266	1,492	1,241	1,463	71	899		0		899	899	126	594	0	10	90	0	45	140	0	7	188	195	30	58	39	162	415	289
TISSAMAHARAMA	Kachcheriyagama	TIS003	1	363	894	1,054	608	717	25	224		0		224	224	31	830	0	10	90	0	45	140	0	5	133	138	30	41	39	114	293	262
TISSAMAHARAMA	Gangasiripura	TIS004	1	241	1,814	2,138	1,858	2,190	49	889		0		889	889	124	1,250	0	10	90	0	45	140	0	10	269	279	30	84	39	232	595	470
TISSAMAHARAMA	Rohanapura	TIS005	1	291	964	1,136	817	964	0	0		0		0	0	0	1,136	0	20	80	0	45	140	0	10	127	138	20	28	30	71	236	236
TISSAMAHARAMA	Senapura	TIS006	1	157	1,511	1,781	2,382	2,808	0	0		0		0	0	0	1,781	0	20	80	0	45	140	0	16	199	216	20	43	30	111	369	369
TISSAMAHARAMA	Rubberwatta	TIS007	2	509	1,303	1,536	632	746	40	521		0		521	521	73	1,015	0	10	90	0	45	140	0	7	194	200	30	60	39	167	427	354
TISSAMAHARAMA	Sudda Nagaraya	TIS008	2	556	774	912	344	405	30	232		0		232	232	33	680	0	10	90	0	45	140	0	4	115	119	30	36	39	99	254	221
TISSAMAHARAMA	Ratnelumawalayaya	TIS009	4	961	1,387	1,635	357	420	0	0		0		0	0	0	1,635	0	20	80	0	45	140	0	15	183	198	20	40	30	102	339	339
TISSAMAHARAMA	Sandagiripura	TIS010	1	352	1,780	2,098	1,249	1,473	0	0		0		0	0	0	2,098	0	20	80	0	45	140	0	19	235	254	20	51	30	131	435	435
TISSAMAHARAMA	Mahasenpura	TIS011	7	1,642	2,256	2,659	340	400	81	1,827		0		1,827	1,827	256	832	0	10	90	0	45	140	0	12	335	347	30	104	24	142	594	338
TISSAMAHARAMA	Gotabayapura	TIS012	3	623	1,994	2,351	791	933	0	0		0		0	0	0	2,351	0	20	80	0	45	140	0	21	263	284	20	57	30	146	488	488
TISSAMAHARAMA	Ranketiya	TIS013	11	2,600	1,017	1,199	97	114	95	966		0		966	966	135	233	0	10	90	0	45	140	0	5	151	156	30	47	24	64	268	132
TISSAMAHARAMA	Uddakandara	TIS014	56	13,942	1,275	1,503	23	27	59	752		0		752	752	105	751	0	10	90	0	45	140	0	7	189	196	30	59	24	81	336	230
TISSAMAHARAMA	Yodhakandiya	TIS015	3	744	1,606	1,893	533	629	46	739		0		739	739	103	1,154	0	10	90	0	45	140	0	9	239	247	30	74	24	101	423	319
TISSAMAHARAMA	Welipotewela	TIS016	3	689	1,189	1,402	427	503	14	166		0		166	166	23	1,235	0	10	90	0	45	140	0	6	177	183	30	55	24	75	313	290
TISSAMAHARAMA	Halmillawa	TIS017	4	1,020	673	793	163	192	0	0		0		0	0	0	793	0	20	80	0	45	140	0	7	89	96	20	19	30	49	165	165
TISSAMAHARAMA	Viharamahadevipura	TIS018	59	14,664	1,812	2,136	31	36	27	489		0		489	489	68	1,647	0	10	90	0	45	140	0	10	269	279	30	84	24	114	477	408
TISSAMAHARAMA	Kirinda	TIS019	482	119,199	3,402	4,010	7	8	40	1,361		0		1,361	1,361	191	2,650	0	10	90	0	45	140	0	18	505	523	30	157	24	215	895	705
TISSAMAHARAMA	Magama	TIS020	4	944	963	1,135	252	297	0	0		0		0	0	0	1,135	0	20	80	0	45	140	0	10	127	137	20	27	30	71	235	235
TISSAMAHARAMA	Andaragasyaya	TIS021	3	670	1,789	2,109	659	777	90	1,610		0		1,610	1,610	225	499	0	10	90	0	45	140	0	9	266	275	30	83	24	113	471	245
TISSAMAHARAMA	Nedigamvila	TIS022	3	716	1,178	1,389	407	480	8	94		0		94	94	13	1,294	0	10	90	0	45	140	0	6	175	181	30	54	36	133	368	355
TISSAMAHARAMA	Koonwelena	TIS023	2	616	1,317	1,553	528	623	15	198		0		198	198	28	1,355	0	10	90	0	45	140	0	7	196	203	30	61	36	148	412	384
TISSAMAHARAMA	Vijayapura	TIS024	6	1,494	881	1,039	146	172	0	0		0		0	0	0	1,039	0	20	80	0	45	140	0	9	116	126	20	25	30	65	215	215
TISSAMAHARAMA	Uduvila	TIS025	3	855	1,134	1,337	328	386	92	1,043		0		1,043	1,043	146	294	0	10	90	0	45	140	0	6	168	174	30	52	39	145	372	226
TISSAMAHARAMA	Saliyapura	TIS026	4	871	1,057	1,246	300	353	57	602		0		602	602	84	644	0	10	90	0	45	140	0	6	157	163	30	49	39	135	347	262
TISSAMAHARAMA	Gonagamuwa	TIS027	2	556	997	1,175	443	522	0	0		0		0	0	0	1,175	0	20	80	0	45	140	0	11	132	142	20	28	30	73	244	244
TISSAMAHARAMA	Tissapura	TIS028	13	3,089	2,380	2,806	190	224	82	1,952		0		1,952	1,952	273	854	0	10	90	0	45	140	0	13	354	366	30	110	39	304	780	507
TISSAMAHARAMA	Pannagamuwa	TIS029	2	604	1,412	1,665	577	681	95	1,341		0		1,341	1,341	188	323	0	10	90	0	45	140	0	7	210	217	30	65	39	181	463	275
TISSAMAHARAMA	Dambewelena	TIS030	2	398	1,024	1,207	635	749	4	41		0		41	41	6	1,166	0	10	90	0	45	140	0	5	152	158	30	47	39	131	336	330
TISSAMAHARAMA	Angaligala	TIS031	3	764	913	1,076	295	348	16	146		0		146	146	20	930	0	10	90	0	45	140	0	5	136	140	30	42	39	117	299	279
TISSAMAHARAMA	Ellagala	TIS032	3	852	1,831	2,158	531	626	80	1,465		0		1,465	1,465	205	694	0	10	90	0	45	140	0	10	272	282	30	85	39	234	600	395
TISSAMAHARAMA	Mahindapura	TIS033	3	722	1,450	1,709	497	585	12	174		0		174	174	24	1,535	0	10	90	0	45	140	0	8	215	223	30	67	39	185	475	451
TISSAMAHARAMA	Moolakepupatana	TIS034	1	273	1,082	1,276	981	1,156	38	411		0		411	411	58	864	0	10	90	0	45	140	0	6	161	166	30	50	39	138	355	297
TISSAMAHARAMA	Randunuwatta	TIS035	9	2,291	1,215	1,432	131	154	69	838		0		838	838	117	594	0	10	90	0	45	140	0	6	180	187	30	56	39	155	398	281
TISSAMAHARAMA	Polgahawelena	TIS036	2	574	894	1,054	385	454	59	527		0		527	527	74	526	0	10	90	0	45	140	0	5	133	138	30	41	39	114	293	219
TISSAMAHARAMA	Debarawewa	TIS037	2	535	1,476	1,740	682	804	19	280		0		280	280	39	1,460	0	10	90	0	45	140	0	8	219	227	30	68	39	189	484	445
TISSAMAHARAMA	Gemunupura	TIS038	1	289	1,181	1,392	1,009	1,189	26	307		0		307	307	43	1,085	0	10	90	0	45	140	0	6	175	182	30	55	39	151	387	344
TISSAMAHARAMA	Sandungama	TIS039	4	1,048	1,101	1,298	260	306	31	341		0		341	341	48	957	0	10	90	0	45	140	0	6	164	169	30	51	39	141	361	313
TISSAMAHARAMA	Vijitapura	TIS040	4	906	1,616	1,905	441	520	0	0		0		0	0	0	1,905	0	20	80	0	45	140	0	17	213	231	20	46	30	119	395	395
TISSAMAHARAMA	Ekamutugama	TIS041	2	420	1,255	1,479	739	871	10	126		0		126	126	18	1,354	0	10	90	0	45	140	0	7	186	193	30	58	39	160	411	394
TISSAMAHARAMA	Kawantissapura	TIS042	38	9,305	1,812	2,136	48	57	280	5,074		0		5,074	5,074	710	-2,938	0	0	100	0	45	140	0	0	299	299	30	90	39	249	637	-73
TISSAMAHARAMA	Jullpallama	TIS043	6	1,421	2,454	2,893	427	503	11	270		0		270	270	38	2,623	0	10	90	0	45	140	0	13	365	378	30	113	39	314	805	767
TISSAMAHARAMA	Weerahela	TIS044	13	3,285	2,213	2,609	166	196	55	1,217		0		1,217	1,217	170	1,392	0	10	90	0	45	140	0	12	329	340	30	102	39	283	726	555
			782		**62,687**	**73,898**	**80**	**95**									**46,247**	**0**	20	80												**18,565**	**14,694**

DS Division Name	GN Division Name	GN Code	Area		Population		Populrion Density		Water Supply Coverage 2010									Coverage Plan			Consumption Rate			Demand									
					2001	2010	2001	2010	Coverage						Seved		to be Served	level 1 (H.P)	level 2 (S.P)	level 3 (D.C)	level 1 (H.P)	level 2 (S.P)	level 3 (D.C)	level 1 (H.P)	level 2 (S.P)	level 3 (D.C)	Total Domestic	Non Domestic	Non Domestic	NRW	NRW	Total	Project*
									Existing		Plan		Total		Pop.	Amount																	
			km^2	acre	Nos	Nos	Nos/km^2	Nos/km^2	%	Nos	%	Nos	%	Nos	Nos	m^3/day	Nos	%	%	%	lpcd	lpcd	lpcd	m^3/day	m^3/day	m^3/day	m^3/day	%	m^3/day	%	m^3/day	m^3/day	m^3/day
WEERAKETIYA	Bedigama South	WEE381	3	717	897	1,057	309	364	0	0	0	0	0	0	0	0	1,057	0	20	80	0	45	140	0	10	118	128	20	26	30	66	219	219
WEERAKETIYA	Bedigama East	WEE382	3	805	508	599	156	184	0	0	0	0	0	0	0	0	599	0	20	80	0	45	140	0	5	67	72	20	14	30	37	124	124
WEERAKETIYA	Bedigama North	WEE383	2	560	578	681	255	300	0	0	0	0	0	0	0	0	681	0	20	80	0	45	140	0	6	76	82	20	16	30	42	141	141
WEERAKETIYA	Medagoda	WEE384	2	609	514	606	209	246	0	0	0	0	0	0	0	0	606	0	20	80	0	45	140	0	5	68	73	20	15	30	38	126	126
WEERAKETIYA	Bedigama West	WEE385	2	417	491	579	291	343	0	0	0	0	0	0	0	0	579	0	20	80	0	45	140	0	5	65	70	20	14	30	36	120	120
WEERAKETIYA	Kudabedigama	WEE386	3	619	546	644	218	257	0	0	0	0	0	0	0	0	644	0	20	80	0	45	140	0	6	72	78	20	16	30	40	134	134
WEERAKETIYA	Weeraketiya East	WEE387	1	352	872	1,028	612	721	0	0	0	0	0	0	0	0	1,028	0	20	80	0	45	140	0	9	115	124	20	25	30	64	213	213
WEERAKETIYA	Weeraketiya West	WEE388	1	362	969	1,142	661	780	0	0	0	0	0	0	0	0	1,142	0	20	80	0	45	140	0	10	128	138	20	28	30	71	237	237
WEERAKETIYA	Mandaduwa	WEE389	2	509	712	839	345	407	0	0	0	0	0	0	0	0	839	0	20	80	0	45	140	0	8	94	102	20	20	30	52	174	174
WEERAKETIYA	Aggrahera	WEE390	3	675	842	993	308	363	0	0	0	0	0	0	0	0	993	0	20	80	0	45	140	0	9	111	120	20	24	30	62	206	206
WEERAKETIYA	Buddiyagama East	WEE391	2	444	1,180	1,391	657	775	0	0	0	0	0	0	0	0	1,391	0	20	80	0	45	140	0	13	156	168	20	34	30	87	289	289
WEERAKETIYA	Buddiyagama West	WEE392	3	641	690	813	266	314	0	0	0	0	0	0	0	0	813	0	20	80	0	45	140	0	7	91	98	20	20	30	51	169	169
WEERAKETIYA	Mulgirigala Sout	WEE393	2	422	883	1,041	517	609	0	0	0	0	0	0	0	0	1,041	0	20	80	0	45	140	0	9	117	126	20	25	30	65	216	216
WEERAKETIYA	Mulkirigala West	WEE394	2	549	845	996	380	448	0	0	0	0	0	0	0	0	996	0	20	80	0	45	140	0	9	112	121	20	24	30	62	207	207
WEERAKETIYA	Mulgirigala East	WEE395	3	763	854	1,007	277	326	0	0	0	0	0	0	0	0	1,007	0	20	80	0	45	140	0	9	113	122	20	24	30	63	209	209
WEERAKETIYA	Mulgirigala North	WEE396	3	756	487	574	159	188	0	0	0	0	0	0	0	0	574	0	20	80	0	45	140	0	5	64	69	20	14	30	36	119	119
WEERAKETIYA	Udukirivila	WEE397	2	613	910	1,073	367	433	0	0	0	0	0	0	0	0	1,073	0	20	80	0	45	140	0	10	120	130	20	26	30	67	223	223
WEERAKETIYA	Yaggasmulla	WEE398	1	180	1,108	1,306	1,524	1,796	0	0	0	0	0	0	0	0	1,306	0	20	80	0	45	140	0	12	146	158	20	32	30	81	271	271
WEERAKETIYA	Medamulana	WEE399	3	763	1,326	1,563	429	506	0	0	0	0	0	0	0	0	1,563	0	20	80	0	45	140	0	14	175	189	20	38	30	97	324	324
WEERAKETIYA	Degampota	WEE400	2	458	854	1,007	461	543	0	0	0	0	0	0	0	0	1,007	0	20	80	0	45	140	0	9	113	122	20	24	30	63	209	209
WEERAKETIYA	Siyambalaheddewa	WEE401	2	411	318	375	191	225	0	0	0	0	0	0	0	0	375	0	20	80	0	45	140	0	3	42	45	20	9	30	23	78	78
WEERAKETIYA	Kinchigune East	WEE402	2	380	635	749	413	487	0	0	0	0	0	0	0	0	749	0	20	80	0	45	140	0	7	84	91	20	18	30	47	155	155
WEERAKETIYA	Kinchigune South	WEE403	1	236	491	579	514	606	0	0	0	0	0	0	0	0	579	0	20	80	0	45	140	0	5	65	70	20	14	30	36	120	120
WEERAKETIYA	Kinchigune West	WEE404	1	190	376	443	490	578	0	0	0	0	0	0	0	0	443	0	20	80	0	45	140	0	4	50	54	20	11	30	28	92	92
WEERAKETIYA	Kemegala	WEE405	1	252	651	767	638	752	0	0	0	0	0	0	0	0	767	0	20	80	0	45	140	0	7	86	93	20	19	30	48	159	159
WEERAKETIYA	Morayaya South	WEE406	1	340	626	738	454	536	0	0	0	0	0	0	0	0	738	0	20	80	0	45	140	0	7	83	89	20	18	30	46	153	153
WEERAKETIYA	Morayaya North	WEE407	1	336	303	357	223	263	0	0	0	0	0	0	0	0	357	0	20	80	0	45	140	0	3	40	43	20	9	30	22	74	74
WEERAKETIYA	Wekandawala North	WEE408	2	381	417	492	270	319	0	0	0	0	0	0	0	0	492	0	20	80	0	45	140	0	4	55	59	20	12	30	31	102	102
WEERAKETIYA	Wekandawela South	WEE409	2	525	689	812	324	382	0	0	0	0	0	0	0	0	812	0	20	80	0	45	140	0	7	91	98	20	20	30	51	168	168
WEERAKETIYA	Debokkawa East	WEE410	1	147	392	462	657	774	0	0	0	0	0	0	0	0	462	0	20	80	0	45	140	0	4	52	56	20	11	30	29	96	96
WEERAKETIYA	Debokkawa West	WEE411	1	200	663	782	821	968	0	0	0	0	0	0	0	0	782	0	20	80	0	45	140	0	7	88	95	20	19	30	49	162	162
WEERAKETIYA	Telmbuyaya	WEE412	2	455	460	542	250	294	0	0	0	0	0	0	0	0	542	0	20	80	0	45	140	0	5	61	66	20	13	30	34	112	112
WEERAKETIYA	Gonadeniya Ihala	WEE413	3	648	623	734	237	280	0	0	0	0	0	0	0	0	734	0	20	80	0	45	140	0	7	82	89	20	18	30	46	152	152
WEERAKETIYA	Gonadeniya Pahala	WEE414	3	643	655	772	252	297	0	0	0	0	0	0	0	0	772	0	20	80	0	45	140	0	7	86	93	20	19	30	48	160	160
WEERAKETIYA	Ambakolawewa North	WEE415	1	358	546	644	377	445	0	0	0	0	0	0	0	0	644	0	20	80	0	45	140	0	6	72	78	20	16	30	40	134	134
WEERAKETIYA	Ambakolawewa South	WEE416	1	307	297	350	239	282	0	0	0	0	0	0	0	0	350	0	20	80	0	45	140	0	3	39	42	20	8	30	22	73	73
WEERAKETIYA	Kudabibula South	WEE417	2	500	557	657	276	325	0	0	0	0	0	0	0	0	657	0	20	80	0	45	140	0	6	74	79	20	16	30	41	136	136
WEERAKETIYA	Kudabigula North	WEE418	2	374	667	786	441	519	0	0	0	0	0	0	0	0	786	0	20	80	0	45	140	0	7	88	95	20	19	30	49	163	163
WEERAKETIYA	Galpottayaya South	WEE419	1	189	442	521	579	683	0	0	0	0	0	0	0	0	521	0	20	80	0	45	140	0	5	58	63	20	13	30	32	108	108
WEERAKETIYA	Galpottayaya North	WEE420	1	270	1,135	1,338	1,039	1,224	0	0	0	0	0	0	0	0	1,338	0	20	80	0	45	140	0	12	150	162	20	32	30	83	278	278
WEERAKETIYA	Heellageaina	WEE421	2	523	564	665	266	314	0	0	0	0	0	0	0	0	665	0	20	80	0	45	140	0	6	74	80	20	16	30	41	138	138
WEERAKETIYA	Handapangalaaina	WEE422	2	542	318	375	145	171	0	0	0	0	0	0	0	0	375	0	20	80	0	45	140	0	3	42	45	20	9	30	23	78	78
WEERAKETIYA	Malhewageaina	WEE423	3	804	542	639	167	196	0	0	0	0	0	0	0	0	639	0	20	80	0	45	140	0	6	72	77	20	15	30	40	133	133
WEERAKETIYA	Kandamaditta	WEE424	1	353	376	443	263	310	0	0	0	0	0	0	0	0	443	0	20	80	0	45	140	0	4	50	54	20	11	30	28	92	92
WEERAKETIYA	Mulanyaya	WEE425	2	494	742	875	371	438	0	0	0	0	0	0	0	0	875	0	20	80	0	45	140	0	8	98	106	20	21	30	54	181	181
WEERAKETIYA	Kudagalaara	WEE426	2	528	575	678	269	317	0	0	0	0	0	0	0	0	678	0	20	80	0	45	140	0	6	76	82	20	16	30	42	141	141
WEERAKETIYA	Kaluwagahayaya	WEE427	1	361	549	647	375	443	0	0	0	0	0	0	0	0	647	0	20	80	0	45	140	0	6	72	78	20	16	30	40	134	134
WEERAKETIYA	Okandayaya North	WEE428	3	618	597	704	239	281	0	0	0	0	0	0	0	0	704	0	20	80	0	45	140	0	6	79	85	20	17	30	44	146	146
WEERAKETIYA	Okandayaya West	WEE429	2	578	586	691	251	295	0	0	0	0	0	0	0	0	691	0	20	80	0	45	140	0	6	77	84	20	17	30	43	143	143
WEERAKETIYA	Udajulampitiya	WEE430	3	748	857	1,010	283	334	0	0	0	0	0	0	0	0	1,010	0	20	80	0	45	140	0	9	113	122	20	24	30	63	210	210
WEERAKETIYA	Pahala Julampitiya	WEE431	2	379	823	970	536	632	0	0	0	0	0	0	0	0	970	0	20	80	0	45	140	0	9	109	117	20	23	30	60	201	201
WEERAKETIYA	Galwadiya	WEE432	3	687	610	719	219	259	0	0	0	0	0	0	0	0	719	0	20	80	0	45	140	0	6	81	87	20	17	30	45	149	149
WEERAKETIYA	Julampitiya	WEE433	2	534	700	825	324	382	0	0	0	0	0	0	0	0	825	0	20	80	0	45	140	0	7	92	100	20	20	30	51	171	171
WEERAKETIYA	Murutawela Ihala	WEE434	1	290	689	812	588	693	0	0	0	0	0	0	0	0	812	0	20	80	0	45	140	0	7	91	98	20	20	30	51	168	168
WEERAKETIYA	Murutawela Pahal	WEE435	1	353	543	640	380	448	0	0	0	0	0	0	0	0	640	0	20	80	0	45	140	0	6	72	77	20	15	30	40	133	133
WEERAKETIYA	Raluwa	WEE436	3	820	859	1,013	259	305	0	0	0	0	0	0	0	0	1,013	0	20	80	0	45	140	0	9	113	123	20	25	30	63	210	210
WEERAKETIYA	Obada Pahala	WEE437	3	761	776	915	252	297	0	0	0	0	0	0	0	0	915	0	20	80	0	45	140	0	8	102	111	20	22	30	57	190	190
WEERAKETIYA	Keppetipawa South	WEE438	2	406	560	660	341	402	0	0	0	0	0	0	0	0	660	0	20	80	0	45	140	0	6	74	80	20	16	30	41	137	137
WEERAKETIYA	Keppetipawa North	WEE439	2	492	660	778	331	391	0	0	0	0	0	0	0	0	778	0	20	80	0	45	140	0	7	87	94	20	19	30	48	161	161
WEERAKETIYA	Buddiyagama Nort	WEE440	2	532	708	835	329	388	0	0	0	0	0	0	0	0	835	0	20	80	0	45	140	0	8	93	101	20	20	30	52	173	173
WEERAKETIYA	Meegasara	WEE441	3	651	1,105	1,303	420	495	0	0	0	0	0	0	0	0	1,303	0	20	80	0	45	140	0	12	146	158	20	32	30	81	270	270
WEERAKETIYA	Medagama	WEE442	2	611	773	911	313	369	0	0	0	0	0	0	0	0	911	0	20	80	0	45	140	0	8	102	110	20	22	30	57	189	189
WEERAKETIYA	Ittademaliya South	WEE443	2	397	486	573	303	357	0	0	0	0	0	0	0	0	573	0	20	80	0	45	140	0	5	64	69	20	14	30	36	119	119
WEERAKETIYA	Ittademaliya West	WEE444	1	291	454	535	385	454	0	0	0	0	0	0	0	0	535	0	20	80	0	45	140	0	5	60	65	20	13	30	33	111	111

DS Division Name	GN Division Name	GN Code	Area		Population		Populrion Density		Water Supply Coverage 2010									Coverage Plan			Consumption Rate			Demand									
					2001	2010	2001	2010	Coverage						Seved		to be Served	level 1 (H.P)	level 2 (S.P)	level 3 (D.C)	level 1 (H.P)	level 2 (S.P)	level 3 (D.C)	level 1 (H.P)	level 2 (S.P)	level 3 (D.C)	Total Domestic	Non Domestic	Non Domestic	NRW	NRW	Total	Project*
									Existing		Plan		Total		Pop.	Amount																	
			km^2	acre	Nos	Nos	Nos/km^2	Nos/km^2	%	Nos	%	Nos	%	Nos	Nos	m^3/day	Nos	%	%	%	lpcd	lpcd	lpcd	m^3/day	m^3/day	m^3/day	m^3/day	%	m^3/day	%	m^3/day	m^3/day	m^3/day
WEERAKETIYA	Ittademaliya East	WEE445	1	272	585	690	532	627	0	0	0	0	0	0	0	0	690	0	20	80	0	45	140	0	6	77	83	20	17	30	43	143	143
WEERAKETIYA	Atubode East	WEE446	1	270	436	514	400	471	0	0	0	0	0	0	0	0	514	0	20	80	0	45	140	0	5	58	62	20	12	30	32	107	107
WEERAKETIYA	Atubode West	WEE447	1	320	441	520	340	401	0	0	0	0	0	0	0	0	520	0	20	80	0	45	140	0	5	58	63	20	13	30	32	108	108
WEERAKETIYA	Galahitiya East	WEE448	1	354	798	941	556	656	0	0	0	0	0	0	0	0	941	0	20	80	0	45	140	0	8	105	114	20	23	30	59	195	195
WEERAKETIYA	Galahitiya North	WEE449	2	432	478	563	274	323	0	0	0	0	0	0	0	0	563	0	20	80	0	45	140	0	5	63	68	20	14	30	35	117	117
WEERAKETIYA	Galahitiya South	WEE450	2	382	474	559	307	362	0	0	0	0	0	0	0	0	559	0	20	80	0	45	140	0	5	63	68	20	14	30	35	116	116
WEERAKETIYA	Omara West	WEE451	2	499	662	780	328	386	0	0	0	0	0	0	0	0	780	0	20	80	0	45	140	0	7	87	94	20	19	30	49	162	162
WEERAKETIYA	Omara East	WEE452	2	492	766	903	385	453	0	0	0	0	0	0	0	0	903	0	20	80	0	45	140	0	8	101	109	20	22	30	56	187	187
WEERAKETIYA	Walasmulla South	WEE453	0	113	841	991	1,841	2,170	97	816	0	816	816	114	176	0	10	90	0	45	140	0	4	125	129	30	39	15	30	198	84		
WEERAKETIYA	Walasmulla East	WEE454	1	131	618	729	1,164	1,372	69	426	0	426	426	60	302	0	10	90	0	45	140	0	3	92	95	30	29	24	39	163	103		
WEERAKETIYA	Walasmulla North	WEE455	1	141	343	404	603	711	83	285	0	285	285	40	120	0	10	90	0	45	140	0	2	51	53	30	16	23	20	89	49		
WEERAKETIYA	Koholana	WEE456	1	225	714	842	784	924	10	71	0	71	71	10	770	0	10	90	0	45	140	0	4	106	110	30	33	22	40	183	173		
WEERAKETIYA	Walassmulla Ihal	WEE457	1	330	677	798	507	598	3	20	0	20	20	3	778	0	10	90	0	45	140	0	4	101	104	30	31	33	67	202	199		
WEERAKETIYA	Walasmulla Pahala	WEE458	1	273	664	783	602	709	19	126	0	126	126	18	657	0	10	90	0	45	140	0	4	99	102	30	31	25	44	177	159		
WEERAKETIYA	Walasmulla West	WEE459	0	103	1,250	1,474	3,011	3,549	38	475	0	475	475	67	999	0	10	90	0	45	140	0	7	186	192	30	58	23	75	325	258		
WEERAKETIYA	Ethpitiya	WEE460	3	686	972	1,146	350	413	0	0	0	0	0	0	1,146	0	20	80	0	45	140	0	10	128	139	20	28	30	71	238	238		
WEERAKETIYA	Yahalmulla	WEE461	1	357	1,344	1,584	929	1,095	0	0	0	0	0	0	1,584	0	20	80	0	45	140	0	14	177	192	20	38	30	99	329	329		
WEERAKETIYA	Bowala West	WEE462	3	720	815	961	280	330	5	41	0	41	41	6	920	0	10	90	0	45	140	0	4	121	125	30	38	17	33	196	191		
WEERAKETIYA	Bowala South	WEE463	2	584	473	558	200	236	0	0	0	0	0	0	558	0	20	80	0	45	140	0	5	62	67	20	13	30	35	116	116		
WEERAKETIYA	Bowala North	WEE464	3	674	756	891	277	327	0	0	0	0	0	0	891	0	20	80	0	45	140	0	8	100	108	20	22	30	55	185	185		
WEERAKETIYA	Daluwakgoda	WEE465	2	397	794	936	494	582	10	79	0	79	79	11	857	0	10	90	0	45	140	0	4	118	122	20	24	30	63	209	198		
			157		**57,362**	**67,621**	**365**	**430**									**65,281**	**0**	**20**	**80**											**14,126**	**13,799**

DS Division Name	GN Division Name	GN Code	Area		Population		Populrion Density		Water Supply Coverage 2010									Coverage Plan			Consumption Rate			Demand									
									Coverage						Seved		to be Served																
									Existing		Plan		Total		Pop.	Amount																	
			km^2	acre	Nos	Nos	Nos/km^2	Nos/km^2	%	Nos	%	Nos	%	Nos	Nos	m^3/day	Nos	%	%	%	lpcd	lpcd	lpcd	m^3/day	m^3/day	m^3/day	m^3/day	%	m^3/day	%	m^3/day	m^3/day	m^3/day
					2001	2010	2001	2010										level 1 (H.P)	level 2 (S.P)	level 3 (D.C)	level 1 (H.P)	level 2 (S.P)	level 3 (D.C)	level 1 (H.P)	level 2 (S.P)	level 3 (D.C)	Total Domestic	Non Domestic	Non Domestic	NRW	NRW	Total	Project*

DS Division Name	GN Division Name	GN Code	Area		Population		Populrion Density		Water Supply Coverage 2010									Coverage Plan			Consumption Rate			Demand									
					2001	2010	2001	2010	Coverage						Seved		to be Served	level 1 (H.P)	level 2 (S.P)	level 3 (D.C)	level 1 (H.P)	level 2 (S.P)	level 3 (D.C)	level 1 (H.P)	level 2 (S.P)	level 3 (D.C)	Total Domestic	Non Domestic	Non Domestic	NRW	NRW	Total	Project*
									Existing		Plan		Total		Pop.	Amount																	
			km^2	acre	Nos	Nos	Nos/km^2	Nos/km^2	%	Nos	%	Nos	%	Nos	Nos	m^3/day	Nos	%	%	%	lpcd	lpcd	lpcd	m^3/day	m^3/day	m^3/day	m^3/day	%	m^3/day	%	m^3/day	m^3/day	m^3/day
BADALKUMBURA	Alupotha	BAD005	5	1,133	1,620	1,908	353	416	0	0	0	0	0	0	0	0	1,908	0	20	80	0	45	140	0	17	214	231	25	58	30	124	412	412
BADALKUMBURA	Ankada	BAD023	5	1,253	739	891	146	176	0	0	0	0	0	0	0	0	891	0	20	80	0	45	140	0	8	100	108	25	27	30	58	192	192
BADALKUMBURA	Athala	BAD034	5	1,123	802	946	177	208	0	0	0	0	0	0	0	0	946	0	20	80	0	45	140	0	9	106	114	25	29	30	61	204	204
BADALKUMBURA	**Badalkumbura**	**BAD009**	**2**	**480**	**1,119**	**1,380**	**576**	**710**	**100**	**1,119**		**0**		**1,119**	**1,119**	**157**	**261**	**0**	**10**	**90**	**0**	**45**	**140**	**0**	**6**	**174**	**180**	**30**	**54**	**30**	**100**	**334**	**178**
BADALKUMBURA	Bogahapelessa	BAD030	8	1,962	506	551	64	69	0	0	0	0	0	0	0	0	551	0	20	80	0	45	140	0	5	62	67	25	17	30	36	119	119
BADALKUMBURA	Dambagahawela	BAD028	10	2,455	551	691	55	69	0	0	0	0	0	0	0	0	691	0	20	80	0	45	140	0	6	77	84	25	21	30	45	149	149
BADALKUMBURA	Dewatura	BAD026	6	1,466	1,797	2,192	303	370	0	0	0	0	0	0	0	0	2,192	0	20	80	0	45	140	0	20	246	265	25	66	30	142	474	474
BADALKUMBURA	Ella	BAD018	2	490	626	771	316	389	0	0	0	0	0	0	0	0	771	0	20	80	0	45	140	0	7	86	93	25	23	30	50	167	167
BADALKUMBURA	Ethpattiya	BAD025	6	1,389	597	694	106	123	0	0	0	0	0	0	0	0	694	0	20	80	0	45	140	0	6	78	84	25	21	30	45	150	150
BADALKUMBURA	Ettalamulla	BAD037	5	1,181	481	606	101	127	0	0	0	0	0	0	0	0	606	0	20	80	0	45	140	0	5	68	73	25	18	30	39	131	131
BADALKUMBURA	Gedawila	BAD016	8	1,885	620	746	81	98	0	0	0	0	0	0	0	0	746	0	20	80	0	45	140	0	7	84	90	25	23	30	48	161	161
BADALKUMBURA	Hingurukanduwa	BAD027	9	2,294	716	788	77	85	0	0	0	0	0	0	0	0	788	0	20	80	0	45	140	0	7	88	95	25	24	30	51	170	170
BADALKUMBURA	Kalagaha Kivula	BAD040	4	867	482	671	137	191	0	0	0	0	0	0	0	0	671	0	20	80	0	45	140	0	6	75	81	25	20	30	43	145	145
BADALKUMBURA	Karandagama	BAD008	5	1,343	888	1,144	163	211	0	0	0	0	0	0	0	0	1,144	0	20	80	0	45	140	0	10	128	138	25	35	30	74	247	247
BADALKUMBURA	Karawila	BAD013	6	1,446	850	998	145	170	0	0	0	0	0	0	0	0	998	0	20	80	0	45	140	0	9	112	121	25	30	30	65	216	216
BADALKUMBURA	Katugaha Galge	BAD041	8	1,881	1,392	1,573	183	207	0	0	0	0	0	0	0	0	1,573	0	20	80	0	45	140	0	14	176	190	25	48	30	102	340	340
BADALKUMBURA	Keliwessa	BAD029	5	1,171	769	874	162	184	0	0	0	0	0	0	0	0	874	0	20	80	0	45	140	0	8	98	106	25	26	30	57	189	189
BADALKUMBURA	Kotamuduna	BAD021	5	1,173	840	1,016	177	214	0	0	0	0	0	0	0	0	1,016	0	20	80	0	45	140	0	9	114	123	25	31	30	66	219	219
BADALKUMBURA	Lunugala Kolany	BAD032	10	2,554	1,301	1,456	126	141	0	0	0	0	0	0	0	0	1,456	0	20	80	0	45	140	0	13	163	176	25	44	30	94	315	315
BADALKUMBURA	Madamagama	BAD011	4	939	857	979	225	257	0	0	0	0	0	0	0	0	979	0	20	80	0	45	140	0	9	110	118	25	30	30	63	211	211
BADALKUMBURA	Madugahapattiya	BAD039	3	665	1,021	1,259	379	468	14	146		0		146	146	20	1,113	0	10	90	0	45	140	0	6	159	164	30	49	30	92	305	285
BADALKUMBURA	Madugasmulla	BAD006	5	1,244	797	917	158	182	0	0	0	0	0	0	0	0	917	0	20	80	0	45	140	0	8	103	111	25	28	30	59	198	198
BADALKUMBURA	Madukotan Arawa	BAD002	6	1,491	871	1,107	144	183	0	0	0	0	0	0	0	0	1,107	0	20	80	0	45	140	0	10	124	134	25	33	30	72	239	239
BADALKUMBURA	Mailagasthenna	BAD019	5	1,187	765	931	159	194	0	0	0	0	0	0	0	0	931	0	20	80	0	45	140	0	8	104	113	25	28	30	60	201	201
BADALKUMBURA	Maiyokka Watta	BAD015	4	934	782	978	207	259	0	0	0	0	0	0	0	0	978	0	20	80	0	45	140	0	9	110	118	25	30	30	63	211	211
BADALKUMBURA	Maligathenna	BAD010	4	895	1,200	1,479	331	409	56	668	0	668	668	94	811	0	10	90	0	45	140	0	7	186	193	30	58	30	108	359	265		
BADALKUMBURA	Meegahayaya	BAD038	8	2,010	450	474	55	58	0	0	0	0	0	0	0	0	474	0	20	80	0	45	140	0	4	53	57	25	14	30	31	103	103
BADALKUMBURA	Miyana Kandura	BAD024	10	2,507	1,642	1,872	162	185	0	0	0	0	0	0	0	0	1,872	0	20	80	0	45	140	0	17	210	227	25	57	30	121	405	405
BADALKUMBURA	Moratuwagama	BAD031	9	2,330	408	456	43	48	0	0	0	0	0	0	0	0	456	0	20	80	0	45	140	0	4	51	55	25	14	30	30	99	99
BADALKUMBURA	Mutukeliyawa	BAD036	6	1,419	1,014	1,057	177	184	0	0	0	0	0	0	0	0	1,057	0	20	80	0	45	140	0	10	118	128	25	32	30	69	228	228
BADALKUMBURA	Naranwatta	BAD033	4	1,015	481	496	117	121	0	0	0	0	0	0	0	0	496	0	20	80	0	45	140	0	4	56	60	25	15	30	32	107	107
BADALKUMBURA	Pallegama	BAD017	4	1,065	430	592	100	137	0	0	0	0	0	0	0	0	592	0	20	80	0	45	140	0	5	66	72	25	18	30	38	128	128
BADALKUMBURA	Punsisigama	BAD035	5	1,203	794	1,043	163	214	0	0	0	0	0	0	0	0	1,043	0	20	80	0	45	140	0	9	117	126	25	32	30	68	225	225
BADALKUMBURA	Pussellawa	BAD003	3	751	1,120	1,344	369	442	4	45	0	45	45	6	1,300	0	10	90	0	45	140	0	6	169	175	30	53	30	98	326	320		
BADALKUMBURA	Ranugalla	BAD022	18	4,442	1,116	1,276	62	71	0	0	0	0	0	0	0	0	1,276	0	20	80	0	45	140	0	11	143	154	25	39	30	83	276	276
BADALKUMBURA	Thalawagama	BAD014	6	1,539	1,022	1,396	164	224	0	0	0	0	0	0	0	0	1,396	0	20	80	0	45	140	0	13	156	169	25	42	30	90	302	302
BADALKUMBURA	Therappahuwa	BAD004	7	1,690	1,190	1,536	174	225	0	0	0	0	0	0	0	0	1,536	0	20	80	0	45	140	0	14	172	186	25	46	30	100	332	332
BADALKUMBURA	Waradola	BAD020	5	1,168	1,285	1,749	272	370	0	0	0	0	0	0	0	0	1,749	0	20	80	0	45	140	0	16	196	212	25	53	30	113	378	378
BADALKUMBURA	Wasipotha	BAD007	3	664	1,135	1,399	422	521	23	263	0	263	263	37	1,136	0	10	90	0	45	140	0	6	176	183	30	55	30	102	339	302		
BADALKUMBURA	Wekumbura	BAD012	5	1,225	647	858	131	173	0	0	0	0	0	0	0	0	858	0	20	80	0	45	140	0	8	96	104	25	26	30	56	185	185
BADALKUMBURA	Yakurawa	BAD001	6	1,392	1,119	1,043	199	185	0	0	0	0	0	0	0	0	1,043	0	20	80	0	45	140	0	9	117	126	25	32	30	68	225	225
			240		**36,842**	**44,134**	**153**	**184**									**41,894**	**0**	**20**	**80**												**9,717**	**9,403**

DS Division Name	GN Division Name	GN Code	Area		Population		Populrion Density		Water Supply Coverage 2010									Coverage Plan			Consumption Rate			Demand									
					2001	2010	2001	2010	Coverage						Seved		to be Served	level 1 (H.P)	level 2 (S.P)	level 3 (D.C)	level 1 (H.P)	level 2 (S.P)	level 3 (D.C)	level 1 (H.P)	level 2 (S.P)	level 3 (D.C)	Total Domestic	Non Domestic	Non Domestic	NRW	NRW	Total	Project*
									Existing		Plan		Total		Pop.	Amount																	
			km^2	acre	Nos	Nos	Nos/km^2	Nos/km^2	%	Nos	%	Nos	%	Nos	Nos	m^3/day	Nos	%	%	%	lpcd	lpcd	lpcd	m^3/day	m^3/day	m^3/day	m^3/day	%	m^3/day	%	m^3/day	m^3/day	m^3/day
BIBILE	Ambagolla	BIB001	5	1,190	850	979	177	203	0	0		0		0	0	0	979	0	20	80	0	45	140	0	9	110	118	25	30	30	63	212	212
BIBILE	Ambelanda	BIB002	2	427	648	732	375	423	0	0		0		0	0	0	732	0	20	80	0	45	140	0	7	82	89	25	22	30	47	158	158
BIBILE	Badulla Gammana	BIB003	6	1,444	1,165	1,620	199	277	0	0		1,386		1,386	1,386	194	234	0	10	90	0	45	140	0	7	204	211	25	53	30	113	377	183
BIBILE	Bibila	BIB004	2	425	1,189	1,391	692	809	100	1,188		0		1,188	1,188	166	203	0	10	90	0	45	140	0	6	175	182	30	54	30	101	337	171
BIBILE	Boka Gonna	BIB005	20	4,841	1,266	1,526	65	78	0	0		0		0	0	0	1,526	0	20	80	0	45	140	0	14	171	185	25	46	30	99	330	330
BIBILE	Bulupitiya	BIB006	163	40,279	905	938	6	6	0	0		0		0	0	0	938	0	20	80	0	45	140	0	8	105	113	25	28	30	61	203	203
BIBILE	Dehiyattawela	BIB007	4	948	750	1,195	195	311	0	0		0		0	0	0	1,195	0	20	80	0	45	140	0	11	134	145	25	36	30	77	258	258
BIBILE	Dodamgolla	BIB008	2	445	932	998	517	554	0	0		0		0	0	0	998	0	20	80	0	45	140	0	9	112	121	25	30	30	65	216	216
BIBILE	Egoda Kotagama	BIB009	14	3,417	666	847	48	61	0	0		671		671	671	94	176	0	10	90	0	45	140	0	4	107	110	25	28	30	59	197	103
BIBILE	Hamapola	BIB011	18	4,530	831	978	45	53	0	0		0		0	0	0	978	0	20	80	0	45	140	0	9	110	118	25	30	30	63	211	211
BIBILE	Hewelwela	BIB012	4	881	856	998	240	280	0	0		0		0	0	0	998	0	20	80	0	45	140	0	9	112	121	25	30	30	65	216	216
BIBILE	Ithana Watta	BIB010	2	414	595	694	355	414	0	0		0		0	0	0	694	0	20	80	0	45	140	0	6	78	84	25	21	30	45	150	150
BIBILE	Kanulwela	BIB014	2	530	1,537	1,479	716	689	0	0		0		0	0	0	1,479	0	20	80	0	45	140	0	13	166	179	25	45	30	96	320	320
BIBILE	Kanuwegalla	BIB013	23	5,612	358	445	16	20	0	0		0		0	0	0	445	0	20	80	0	45	140	0	4	50	54	25	13	30	29	96	96
BIBILE	Karagahawela East	BIB015	3	795	668	744	208	231	0	0		0		0	0	0	744	0	20	80	0	45	140	0	7	83	90	25	23	30	48	161	161
BIBILE	Karagahawela West	BIB016	7	1,759	693	1,150	97	162	0	0		0		0	0	0	1,150	0	20	80	0	45	140	0	10	129	139	25	35	30	75	248	248
BIBILE	Karandugala	BIB017	26	6,342	609	714	24	28	0	0		0		0	0	0	714	0	20	80	0	45	140	0	6	80	86	25	22	30	46	154	154
BIBILE	Kavudella	BIB018	4	1,034	867	1,038	207	248	0	0		0		0	0	0	1,038	0	20	80	0	45	140	0	9	116	126	25	31	30	67	224	224
BIBILE	Kehel Attawela	BIB019	9	2,326	918	933	98	99	0	0		0		0	0	0	933	0	20	80	0	45	140	0	8	105	113	25	28	30	61	202	202
BIBILE	Kokunnewa	BIB020	7	1,650	793	949	119	142	0	0		0		0	0	0	949	0	20	80	0	45	140	0	9	106	115	25	29	30	62	205	205
BIBILE	Kotagama	BIB021	8	1,855	928	1,109	124	148	0	0		990		990	990	139	119	0	10	90	0	45	140	0	5	140	145	25	36	30	78	258	120
BIBILE	Kuruwamba	BIB022	3	691	998	1,191	357	426	0	0		0		0	0	0	1,191	0	20	80	0	45	140	0	11	133	144	25	36	30	77	257	257
BIBILE	Linda Kumbura	BIB023	2	527	1,074	1,257	504	590	100	1,074		0		1,074	1,074	150	183	0	10	90	0	45	140	0	6	158	164	30	49	30	91	305	154
BIBILE	Mallehewa	BIB024	3	798	853	1,426	264	441	0	0		0		0	0	0	1,426	0	20	80	0	45	140	0	13	160	173	25	43	30	92	308	308
BIBILE	Medipitiya	BIB025	3	720	810	1,063	278	365	0	0		0		0	0	0	1,063	0	20	80	0	45	140	0	10	119	129	25	32	30	69	230	230
BIBILE	Morathnumulla	BIB026	5	1,219	777	923	158	187	0	0		0		0	0	0	923	0	20	80	0	45	140	0	8	103	112	25	28	30	60	199	199
BIBILE	Mudiyala	BIB027	6	1,573	877	974	138	153	0	0		864		864	864	121	110	0	10	90	0	45	140	0	4	123	127	25	32	30	68	227	106
BIBILE	Nagala	BIB028	4	1,108	1,000	1,115	223	249	0	0		0		0	0	0	1,115	0	20	80	0	45	140	0	10	125	135	25	34	30	72	241	241
BIBILE	Nilgala	BIB029	44	10,881	678	663	15	15	0	0		0		0	0	0	663	0	20	80	0	45	140	0	6	74	80	25	20	30	43	143	143
BIBILE	Pilakumbura	BIB030	12	2,868	912	1,034	79	89	0	0		0		0	0	0	1,034	0	20	80	0	45	140	0	9	116	125	25	31	30	67	223	223
BIBILE	Radaliyadda	BIB031	4	1,052	923	1,125	217	264	0	0		0		0	0	0	1,125	0	20	80	0	45	140	0	10	126	136	25	34	30	73	243	243
BIBILE	Rathupasketiya	BIB032	2	535	1,089	1,274	503	589	100	1,089		0		1,089	1,089	152	185	0	10	90	0	45	140	0	6	161	166	30	50	30	93	309	156
BIBILE	Thanayamgama	BIB033	4	965	716	848	183	217	0	0		0		0	0	0	848	0	20	80	0	45	140	0	8	95	103	25	26	30	55	183	183
BIBILE	Thotilla Ketiya	BIB034	6	1,519	677	800	110	130	0	0		0		0	0	0	800	0	20	80	0	45	140	0	7	90	97	25	24	30	52	173	173
BIBILE	Uda Mallehawa	BIB035	8	2,015	776	867	95	106	0	0		900		900	900	126	-33	0	0	100	0	45	140	0	0	121	121	25	30	30	65	217	91
BIBILE	Uraula	BIB036	17	4,121	351	406	21	24	0	0		0		0	0	0	406	0	20	80	0	45	140	0	4	45	49	25	12	30	26	88	88
BIBILE	Ussagala	BIB037	8	2,052	495	574	60	69	0	0		0		0	0	0	574	0	20	80	0	45	140	0	5	64	69	25	17	30	37	124	124
BIBILE	Wegama	BIB038	6	1,545	1,014	1,007	162	161	0	0		0		0	0	0	1,007	0	20	80	0	45	140	0	9	113	122	25	30	30	65	218	218
BIBILE	Wegama South	BIB039	4	951	1,125	1,353	292	352	0	0		0		0	0	0	1,353	0	20	80	0	45	140	0	12	151	164	25	41	30	88	292	292
BIBILE	Yalkumbura	BIB040	2	569	696	869	302	378	0	0		0		0	0	0	869	0	20	80	0	45	140	0	8	97	105	25	26	30	56	188	188
			473		**33,865**	**40,225**	**72**	**85**									**32,063**	**0**	**20**	**80**												**8,901**	**7,758**

DS Division Name	GN Division Name	GN Code	Area		Population		Populrion Density		Water Supply Coverage 2010									Coverage Plan			Consumption Rate			Demand									
					2001	2010	2001	2010	Coverage						Seved		to be Served	level 1 (H.P)	level 2 (S.P)	level 3 (D.C)	level 1 (H.P)	level 2 (S.P)	level 3 (D.C)	level 1 (H.P)	level 2 (S.P)	level 3 (D.C)	Total Domestic	Non Domestic	Non Domestic	NRW	NRW	Total	Project*
									Existing		Plan		Total		Pop.	Amount																	
			km^2	acre	Nos	Nos	Nos/km^2	Nos/km^2	%	Nos	%	Nos	%	Nos	Nos	m^3/day	Nos	%	%	%	lpcd	lpcd	lpcd	m^3/day	m^3/day	m^3/day	m^3/day	%	m^3/day	%	m^3/day	m^3/day	m^3/day
BUTTALA	Buruthagolla	BUT027	10	2,481	1,446	1,622	144	162	0	0	0	0	0	0	0	0	1,622	0	20	80	0	45	140	0	15	182	196	25	49	30	105	351	351
BUTTALA	Dikyaya	BUT006	6	1,535	1,475	1,805	237	290	36	532	0	532	532	74	1,273	0	10	90	0	45	140	0	8	227	236	30	71	35	165	471	397
BUTTALA	Galtemmandiya	BUT025	2	404	1,225	1,194	750	731	0	0	0	0	0	0	1,194	0	20	80	0	45	140	0	11	134	144	25	36	30	77	258	258
BUTTALA	Gaminipura	BUT023	1	348	1,536	1,591	1,090	1,129	0	0	0	0	0	0	1,591	0	20	80	0	45	140	0	14	178	193	25	48	30	103	344	344
BUTTALA	Gonaganara	BUT012	337	83,285	1,490	1,583	4	5	0	0	0	0	0	0	1,583	0	20	80	0	45	140	0	14	177	192	25	48	30	103	342	342
BUTTALA	Horabokka	BUT007	11	2,753	1,450	1,956	130	176	0	0	432	432	432	60	1,524	0	10	90	0	45	140	0	9	246	255	25	64	30	137	456	395
BUTTALA	Konketiya	BUT009	74	18,230	1,814	2,220	25	30	3	58	0	58	58	8	2,162	0	10	90	0	45	140	0	10	280	290	30	87	35	203	579	571
BUTTALA	Kukurampola	BUT028	7	1,789	1,576	1,708	218	236	0	0	0	0	0	0	1,708	0	20	80	0	45	140	0	15	191	207	25	52	30	111	369	369
BUTTALA	Kumaragama	BUT021	13	3,208	1,384	1,659	107	128	0	0	0	0	0	0	1,659	0	20	80	0	45	140	0	15	186	201	25	50	30	108	358	358
BUTTALA	Kumarapura	BUT017	21	5,216	2,065	1,578	98	75	0	0	0	0	0	0	1,578	0	20	80	0	45	140	0	14	177	191	25	48	30	102	341	341
BUTTALA	Mahagodayaya	BUT005	20	4,926	2,350	2,875	118	144	10	237	59	296	296	41	2,579	0	10	90	0	45	140	0	13	362	375	30	113	35	263	750	709
BUTTALA	Mahasenpura	BUT013	8	2,020	1,644	2,235	201	273	0	0	540	540	540	76	1,695	0	10	90	0	45	140	0	10	282	292	25	73	30	156	521	445
BUTTALA	Maligawila	BUT008	34	8,448	1,927	1,926	56	56	0	0	0	0	0	0	1,926	0	20	80	0	45	140	0	17	216	233	25	58	30	125	416	416
BUTTALA	Medagama	BUT002	7	1,835	1,534	1,877	207	253	34	529	0	529	529	74	1,348	0	10	90	0	45	140	0	8	236	245	30	73	35	171	490	416
BUTTALA	Minipuragama	BUT029	3	781	626	614	198	194	0	0	0	0	0	0	614	0	20	80	0	45	140	0	6	69	74	25	19	30	40	133	133
BUTTALA	Okkampitiya	BUT018	3	798	1,454	1,364	450	422	0	0	0	0	0	0	1,364	0	20	80	0	45	140	0	12	153	165	25	41	30	88	295	295
BUTTALA	Paharagama	BUT026	5	1,277	1,756	1,804	340	349	0	0	0	0	0	0	1,804	0	20	80	0	45	140	0	16	202	218	25	55	30	117	390	390
BUTTALA	Pelwatta	BUT015	15	3,823	2,233	2,605	144	168	0	0	783	783	783	110	1,822	0	10	90	0	45	140	0	12	328	340	25	85	30	182	607	497
BUTTALA	Pettagamwela	BUT004	2	568	906	1,109	394	483	18	167	0	167	167	23	942	0	10	90	0	45	140	0	5	140	145	30	43	35	101	289	266
BUTTALA	Puhulkotuwa	BUT016	6	1,403	2,014	2,464	355	434	24	481	0	481	481	67	1,983	0	10	90	0	45	140	0	11	310	322	30	96	35	225	643	576
BUTTALA	Rahathangalagama	BUT020	76	18,787	2,288	2,699	30	36	0	0	0	0	0	0	2,699	0	20	80	0	45	140	0	24	302	327	20	65	30	168	560	560
BUTTALA	Uda Arawa	BUT019	11	2,670	1,023	1,175	95	109	0	0	558	558	558	78	617	0	10	90	0	45	140	0	5	148	153	20	31	30	79	263	185
BUTTALA	Udagama	BUT001	2	420	1,504	1,840	885	1,083	98	1,481	0	1,481	1,481	207	359	0	10	90	0	45	140	0	8	232	240	30	72	35	168	480	273
BUTTALA	Ulugala	BUT024	8	1,856	1,836	1,896	244	252	0	0	972	972	972	136	924	0	10	90	0	45	140	0	9	239	247	25	62	30	133	442	306
BUTTALA	**Unawatuna**	**BUT014**	**9**	**2,101**	**2,059**	**2,427**	**242**	**285**	**8**	**161**	**342**	**503**	**503**	**70**	**1,924**	**0**	**10**	**90**	**0**	**45**	**140**	**0**	**11**	**306**	**317**	**30**	**95**	**35**	**222**	**633**	**563**
BUTTALA	Veheragala	BUT011	3	757	1,014	1,425	331	465	0	0	162	162	162	23	1,263	0	10	90	0	45	140	0	6	180	186	25	47	30	100	332	309
BUTTALA	Waguruwela	BUT022	7	1,631	1,706	2,087	258	316	34	585	0	585	585	82	1,502	0	10	90	0	45	140	0	9	263	272	30	82	30	152	506	424
BUTTALA	Yatiyallathota	BUT010	17	4,290	1,157	1,179	67	68	0	0	0	0	0	0	1,179	0	20	80	0	45	140	0	11	132	143	25	36	30	76	255	255
BUTTALA	Yudhadaganawa	BUT003	7	1,759	1,683	2,059	236	289	12	194	0	194	194	27	1,865	0	10	90	0	45	140	0	9	259	269	30	81	35	188	537	510
			726		**46,175**	**52,577**	**64**	**72**									**44,304**	**0**	**20**	**80**											**12,412**	**11,253**
KATHARAGAMA	Detagamuwa	KTH005	20	4,829	4,830	5,852	247	299	100	4,830	0	4,830	4,830	676	1,022	0	10	90	0	45	140	0	26	737	764	30	229	20	248	1,241	565
KATHARAGAMA	Kandasurudu Gama	KTH004	23	5,632	3,050	3,696	134	162	95	2,898	0	2,898	2,898	406	798	0	10	90	0	45	140	0	17	466	482	30	145	20	157	784	378
KATHARAGAMA	Karawila	KTH001	29	7,226	3,513	4,257	120	146	12	427	0	427	427	60	3,830	0	10	90	0	45	140	0	19	536	555	30	167	20	181	903	843
KATHARAGAMA	Kataragama	KTH003	426	105,335	2,980	3,611	7	8	3	96	0	96	96	13	3,515	0	10	90	0	45	140	0	16	455	471	30	141	20	153	766	752
KATHARAGAMA	Sella Kataragama	KTH002	40	9,780	527	639	13	16	27	142	0	142	142	20	496	0	10	90	0	45	140	0	3	80	83	30	25	20	27	135	115
			537		14,900	18,054	28	34									9,661	0	20	80											3,828	2,653

DS Division Name	GN Division Name	GN Code	Area		Population		Populrion Density		Water Supply Coverage 2010									Coverage Plan			Consumption Rate			Demand									
					2001	2010	2001	2010	Coverage						Seved		to be Served	level 1 (H.P)	level 2 (S.P)	level 3 (D.C)	level 1 (H.P)	level 2 (S.P)	level 3 (D.C)	level 1 (H.P)	level 2 (S.P)	level 3 (D.C)	Total Domestic	Non Domestic	Non Domestic	NRW	NRW	Total	Project*
									Existing		Plan		Total		Pop.	Amount																	
			km^2	acre	Nos	Nos	Nos/km^2	Nos/km^2	%	Nos	%	Nos	%	Nos	Nos	m^3/day	Nos	%	%	%	lpcd	lpcd	lpcd	m^3/day	m^3/day	m^3/day	m^3/day	%	m^3/day	%	m^3/day	m^3/day	m^3/day
MADULLA	Alugalge	MAD002	13	3,308	586	601	44	45	0	0	0	0	0	0	0	0	601	0	20	80	0	45	140	0	5	67	73	25	18	30	39	130	130
MADULLA	Aratugaswela	MAD002	5	1,286	552	697	106	134	0	0	0	0	0	0	0	0	697	0	20	80	0	45	140	0	6	78	84	25	21	30	45	151	151
MADULLA	Baduluwela	MAD004	99	24,395	728	675	7	7	0	0	0	0	0	0	0	0	675	0	20	80	0	45	140	0	6	76	82	25	20	30	44	146	146
MADULLA	Bandarawadiya	MAD005	20	4,857	693	675	35	34	0	0	0	0	0	0	0	0	675	0	20	80	0	45	140	0	6	76	82	25	20	30	44	146	146
MADULLA	Dambagolla	MAD006	11	2,640	1,172	1,355	110	127	0	0	0	0	0	0	0	0	1,355	0	20	80	0	45	140	0	12	152	164	25	41	30	88	293	293
MADULLA	Deliwa	MAD007	9	2,227	539	723	60	80	0	0	0	0	0	0	0	0	723	0	20	80	0	45	140	0	7	81	88	25	22	30	47	156	156
MADULLA	Ehawa	MAD014	8	2,090	803	925	95	109	0	0	0	0	0	0	0	0	925	0	20	80	0	45	140	0	8	104	112	25	28	30	60	200	200
MADULLA	Ellekone	MAD008	8	2,078	1,089	1,227	129	146	0	0	0	0	0	0	0	0	1,227	0	20	80	0	45	140	0	11	137	148	25	37	30	80	265	265
MADULLA	Elpitiya	MAD001	9	2,257	730	916	80	100	0	0	0	0	0	0	0	0	916	0	20	80	0	45	140	0	8	103	111	25	28	30	59	198	198
MADULLA	Galbokka	MAD009	8	1,985	582	1,040	72	129	0	0	0	0	0	0	0	0	1,040	0	20	80	0	45	140	0	9	116	126	25	31	30	67	225	225
MADULLA	Galgamuwa	MAD010	83	20,580	950	943	11	11	0	0	0	0	0	0	0	0	943	0	20	80	0	45	140	0	8	106	114	25	29	30	61	204	204
MADULLA	Gangoda Arawa	MAD011	16	3,906	504	660	32	42	0	0	0	0	0	0	0	0	660	0	20	80	0	45	140	0	6	74	80	25	20	30	43	143	143
MADULLA	Gangodagama	MAD012	11	2,668	391	445	36	41	0	0	0	0	0	0	0	0	445	0	20	80	0	45	140	0	4	50	54	25	13	30	29	96	96
MADULLA	Gonathalawa	MAD013	12	2,908	805	793	68	67	0	0	0	0	0	0	0	0	793	0	20	80	0	45	140	0	7	89	96	25	24	30	51	171	171
MADULLA	Iluklanda	MAD015	5	1,278	533	587	103	113	0	0	0	0	0	0	0	0	587	0	20	80	0	45	140	0	5	66	71	25	18	30	38	127	127
MADULLA	Inginiyagala	MAD016	4	977	1,538	1,806	389	457	18	282	0	282	282	282	39	1,524	0	10	90	0	45	140	0	8	228	236	30	71	30	131	438	398
MADULLA	Kahagolla	MAD017	9	2,136	547	683	63	79	0	0	0	0	0	0	0	0	683	0	20	80	0	45	140	0	6	77	83	25	21	30	44	148	148
MADULLA	Kollandeniya	MAD018	11	2,744	1,134	1,219	102	110	0	0	0	0	0	0	0	0	1,219	0	20	80	0	45	140	0	11	137	148	25	37	30	79	263	263
MADULLA	Kottagala	MAD019	12	3,059	819	840	66	68	0	0	0	0	0	0	0	0	840	0	20	80	0	45	140	0	8	94	102	25	25	30	54	182	182
MADULLA	Magandana	MAD020	2	480	529	631	272	325	0	0	0	0	0	0	0	0	631	0	20	80	0	45	140	0	6	71	76	25	19	30	41	136	136
MADULLA	Magandana Oya Colany	MAD021	4	1,059	686	810	160	189	0	0	0	0	0	0	0	0	810	0	20	80	0	45	140	0	7	91	98	25	24	30	52	175	175
MADULLA	Makulla	MAD022	3	656	845	948	319	357	0	0	0	0	0	0	0	0	948	0	20	80	0	45	140	0	9	106	115	25	29	30	61	205	205
MADULLA	Mari Arawa	MAD023	10	2,497	869	935	86	93	0	0	0	0	0	0	0	0	935	0	20	80	0	45	140	0	8	105	113	25	28	30	61	202	202
MADULLA	Mullegama	MAD024	149	36,935	785	963	5	6	0	0	0	0	0	0	0	0	963	0	20	80	0	45	140	0	9	108	117	25	29	30	62	208	208
MADULLA	Namaloya Colany	MAD025	5	1,211	863	950	176	194	0	0	0	0	0	0	0	0	950	0	20	80	0	45	140	0	9	106	115	25	29	30	62	205	205
MADULLA	Neelawabedda	MAD026	5	1,224	606	752	122	152	0	0	0	0	0	0	0	0	752	0	20	80	0	45	140	0	7	84	91	25	23	30	49	162	162
MADULLA	Nelliyadda	MAD027	87	21,446	466	670	5	8	0	0	0	0	0	0	0	0	670	0	20	80	0	45	140	0	6	75	81	25	20	30	43	145	145
MADULLA	Obbegoda	MAD028	8	1,860	679	774	90	103	0	0	0	0	0	0	0	0	774	0	20	80	0	45	140	0	7	87	94	25	23	30	50	167	167
MADULLA	Pangura	MAD029	15	3,686	638	1,032	43	69	0	0	0	0	0	0	0	0	1,032	0	20	80	0	45	140	0	9	116	125	25	31	30	67	223	223
MADULLA	Panguwa	MAD030	19	4,603	794	756	43	41	0	0	0	0	0	0	0	0	756	0	20	80	0	45	140	0	7	85	91	25	23	30	49	163	163
MADULLA	Polgahagama	MAD031	8	1,937	783	951	100	121	0	0	0	0	0	0	0	0	951	0	20	80	0	45	140	0	9	107	115	25	29	30	62	206	206
MADULLA	Ritigahawatta	MAD032	7	1,649	767	939	115	141	0	0	0	0	0	0	0	0	939	0	20	80	0	45	140	0	8	105	114	25	28	30	61	203	203
MADULLA	Ruwalwela	MAD033	7	1,838	917	1,052	123	141	0	0	0	0	0	0	0	0	1,052	0	20	80	0	45	140	0	9	118	127	25	32	30	68	227	227
MADULLA	Talkotayaya	MAD034	16	4,003	599	741	37	46	0	0	0	0	0	0	0	0	741	0	20	80	0	45	140	0	7	83	90	25	22	30	48	160	160
MADULLA	Thampalawela	MAD035	14	3,337	870	1,088	64	81	0	0	0	0	0	0	0	0	1,088	0	20	80	0	45	140	0	10	122	132	25	33	30	71	235	235
MADULLA	Therela	MAD036	5	1,219	746	801	151	162	0	0	0	0	0	0	0	0	801	0	20	80	0	45	140	0	7	90	97	25	24	30	52	173	173
MADULLA	Udumulla	MAD037	3	788	690	791	216	248	0	0	0	0	0	0	0	0	791	0	20	80	0	45	140	0	7	89	96	25	24	30	51	171	171
MADULLA	Watawanagama	MAD038	7	1,611	361	422	55	65	0	0	0	0	0	0	0	0	422	0	20	80	0	45	140	0	4	47	51	25	13	30	27	91	91
			726		28,188	32,817	39	45									32,535	0	20	80												7,138	7,099

DS Division Name	GN Division Name	GN Code	Area		Population		Populrion Density		Water Supply Coverage 2010									Coverage Plan			Consumption Rate			Demand									
					2001	2010	2001	2010	Coverage						Seved		to be Served	level 1 (H.P)	level 2 (S.P)	level 3 (D.C)	level 1 (H.P)	level 2 (S.P)	level 3 (D.C)	level 1 (H.P)	level 2 (S.P)	level 3 (D.C)	Total Domestic	Non Domestic	Non Domestic	NRW	NRW	Total	Project*
									Existing		Plan		Total		Pop.	Amount																	
			km^2	acre	Nos	Nos	Nos/km^2	Nos/km^2	%	Nos	%	Nos	%	Nos	Nos	m^3/day	Nos	%	%	%	lpcd	lpcd	lpcd	m^3/day	m^3/day	m^3/day	m^3/day	%	m^3/day	%	m^3/day	m^3/day	m^3/day
MEDAGAMA	Aiwela	MED010	4	998	935	1,101	231	273	100	935		0		935	935	131	166	0	10	90	0	45	140	0	5	139	144	30	43	15	33	220	89
MEDAGAMA	Alana	MED025	10	2,522	661	854	65	84	0	0		0		0	0	0	854	0	20	80	0	45	140	0	8	96	103	25	26	30	55	184	184
MEDAGAMA	Amune Kandura	MED034	4	990	838	982	209	245	0	0		0		0	0	0	982	0	20	80	0	45	140	0	9	110	119	25	30	30	64	212	212
MEDAGAMA	Bakinigahawela	MED020	5	1,293	1,354	1,595	259	305	100	1,356		0		1,356	1,356	190	239	0	10	90	0	45	140	0	7	201	208	30	62	15	48	318	128
MEDAGAMA	Bendiyawa	MED003	16	3,854	1,163	1,370	75	88	0	0		0		0	0	0	1,370	0	20	80	0	45	140	0	12	153	166	25	41	30	89	296	296
MEDAGAMA	Bibilamulla	MED011	3	646	828	975	317	373	40	334		0		334	334	47	641	0	10	90	0	45	140	0	4	123	127	30	38	15	29	195	148
MEDAGAMA	Dahagoniya	MED015	2	515	975	1,148	468	551	42	408		0		408	408	57	740	0	10	90	0	45	140	0	5	145	150	30	45	15	34	229	172
MEDAGAMA	Dahamgama	MED004	3	824	1,105	1,302	331	390	100	1,105		0		1,105	1,105	155	197	0	10	90	0	45	140	0	6	164	170	30	51	15	39	260	105
MEDAGAMA	Diviyapola	MED014	2	586	416	490	175	207	43	179		0		179	179	25	311	0	10	90	0	45	140	0	2	62	64	30	19	15	15	98	73
MEDAGAMA	Elhena	MED017	5	1,201	798	953	164	196	157	1,253		0		1,253	1,253	175	-300	0	0	100	0	45	140	0	0	133	133	30	40	30	74	248	72
MEDAGAMA	Ellekona	MED019	3	849	1,329	1,565	387	456	13	178		0		178	178	25	1,387	0	10	90	0	45	140	0	7	197	204	30	61	15	47	312	288
MEDAGAMA	Godigamuwa	MED008	9	2,233	1,222	1,342	135	149	0	0		0		0	0	0	1,342	0	20	80	0	45	140	0	12	150	162	25	41	30	87	290	290
MEDAGAMA	Ilukkumbura	MED026	5	1,284	1,009	1,157	194	223	68	686		0		686	686	96	471	0	10	90	0	45	140	0	5	146	151	25	38	30	81	270	174
MEDAGAMA	Kalugaha Wadiya	MED035	13	3,260	757	927	57	70	0	0		0		0	0	0	927	0	20	80	0	45	140	0	8	104	112	25	28	30	60	200	200
MEDAGAMA	Kandavinna	MED022	8	2,006	857	1,130	106	139	0	0		0		0	0	0	1,130	0	20	80	0	45	140	0	10	127	137	25	34	30	73	244	244
MEDAGAMA	Kinagoda	MED033	6	1,559	591	764	94	121	0	0		0		0	0	0	764	0	20	80	0	45	140	0	7	86	92	25	23	30	50	165	165
MEDAGAMA	Kinnarabowa	MED028	4	1,040	657	1,117	156	266	0	0		0		0	0	0	1,117	0	20	80	0	45	140	0	10	125	135	25	34	30	72	241	241
MEDAGAMA	Kohukumbura	MED016	3	658	714	841	268	316	1	7		0		7	7	1	834	0	10	90	0	45	140	0	4	106	110	30	33	15	25	168	167
MEDAGAMA	Kongolla	MED012	3	720	666	895	229	307	0	0		0		0	0	0	895	0	20	80	0	45	140	0	8	100	108	30	32	30	60	201	201
MEDAGAMA	Kotabowa	MED002	18	4,510	1,014	1,068	56	59	0	0		0		0	0	0	1,068	0	20	80	0	45	140	0	10	120	129	25	32	30	69	231	231
MEDAGAMA	Medagama	MED023	5	1,146	1,272	1,498	274	323	99	1,255		0		1,255	1,255	176	243	0	10	90	0	45	140	0	7	189	196	30	59	15	45	299	123
MEDAGAMA	Mellagama	MED031	16	3,848	1,040	1,199	67	77	0	0		0		0	0	0	1,199	0	20	80	0	45	140	0	11	134	145	25	36	30	78	259	259
MEDAGAMA	Monarawana	MED013	5	1,332	1,094	1,289	203	239	24	262		0		262	262	37	1,027	0	10	90	0	45	140	0	6	162	168	30	50	15	39	257	221
MEDAGAMA	Nannapurawa	MED001	5	1,179	895	1,054	188	221	100	893		0		893	893	125	161	0	10	90	0	45	140	0	5	133	138	30	41	15	32	210	85
MEDAGAMA	Nugahamura	MED018	3	760	820	966	267	314	20	166		0		166	166	23	800	0	10	90	0	45	140	0	4	122	126	30	38	15	29	193	170
MEDAGAMA	Pitadeniya	MED021	4	992	836	985	208	245	4	35		0		35	35	5	950	0	10	90	0	45	140	0	4	124	129	30	39	15	29	197	192
MEDAGAMA	Polgahapitiya	MED027	9	2,161	1,463	1,697	167	194	0	0		0		0	0	0	1,697	0	20	80	0	45	140	0	15	190	205	25	51	30	110	367	367
MEDAGAMA	Pothubandana	MED007	5	1,333	823	944	153	175	28	230		0		230	230	32	713	0	10	90	0	45	140	0	4	119	123	25	31	30	66	220	188
MEDAGAMA	Pubbara	MED029	7	1,768	398	490	56	69	0	0		0		0	0	0	490	0	20	80	0	45	140	0	4	55	59	25	15	30	32	106	106
MEDAGAMA	Rattanadeniya	MED030	7	1,745	1,196	1,164	169	165	0	0		0		0	0	0	1,164	0	20	80	0	45	140	0	10	130	141	25	35	30	75	251	251
MEDAGAMA	Senapathiya	MED009	2	586	926	1,091	390	460	100	926		0		926	926	130	165	0	10	90	0	45	140	0	5	137	142	30	43	15	33	218	88
MEDAGAMA	Senpathigama	MED005	2	583	650	766	276	325	100	650		0		650	650	91	116	0	10	90	0	45	140	0	3	96	100	30	30	15	23	153	62
MEDAGAMA	Thambana	MED032	28	7,006	927	695	33	25	0	0		0		0	0	0	695	0	20	80	0	45	140	0	6	78	84	25	21	30	45	150	150
MEDAGAMA	Thimbiriya	MED024	10	2,485	1,369	1,490	136	148	0	0		0		0	0	0	1,490	0	20	80	0	45	140	0	13	167	180	25	45	30	97	322	322
MEDAGAMA	Yakunnawa	MED006	4	1,091	877	1,142	199	259	0	0		0		0	0	0	1,142	0	20	80	0	45	140	0	10	128	138	25	35	30	74	247	247
			241		32,475	38,048	135	158									27,189	0	20	80												8,032	6,511

DS Division Name	GN Division Name	GN Code	Area		Population		Populrion Density		Water Supply Coverage 2010									Coverage Plan			Consumption Rate			Demand									
					2001	2010	2001	2010	Coverage						Seved		to be Served	level 1 (H.P)	level 2 (S.P)	level 3 (D.C)	level 1 (H.P)	level 2 (S.P)	level 3 (D.C)	level 1 (H.P)	level 2 (S.P)	level 3 (D.C)	Total Domestic	Non Domestic	Non Domestic	NRW	NRW	Total	Project*
									Existing		Plan		Total		Pop.	Amount																	
			km^2	acre	Nos	Nos	Nos/km^2	Nos/km^2	%	Nos	%	Nos	%	Nos	Nos	m^3/day	Nos	%	%	%	lpcd	lpcd	lpcd	m^3/day	m^3/day	m^3/day	m^3/day	%	m^3/day	%	m^3/day	m^3/day	m^3/day
MONARAGALA	Aliyawatte	MON017	10	2,369	1,785	1,632	186	170	0	0	0	0	0	0	0	0	1,632	0	20	80	0	45	140	0	15	183	197	25	49	30	106	353	353
MONARAGALA	Batugammana	MON018	8	2,044	708	1,863	86	225	0	0	0	0	0	0	0	0	1,863	0	20	80	0	45	140	0	17	209	225	25	56	30	121	403	403
MONARAGALA	Bohitiya	MON007	17	4,113	1,395	1,693	84	102	0	0	0	0	0	0	0	0	1,693	0	20	80	0	45	140	0	15	190	205	25	51	30	110	366	366
MONARAGALA	Debeddakivula	MON019	5	1,224	717	872	145	176	0	0	0	0	0	0	0	0	872	0	20	80	0	45	140	0	8	98	105	25	26	30	56	188	188
MONARAGALA	Guruhela	MON023	8	1,925	1,111	1,302	143	167	0	0	0	0	0	0	0	0	1,302	0	20	80	0	45	140	0	12	146	157	25	39	30	84	281	281
MONARAGALA	Hindikivula	MON014	6	1,489	1,720	1,707	285	283	0	0	0	0	0	0	0	0	1,707	0	20	80	0	45	140	0	15	191	207	25	52	30	111	369	369
MONARAGALA	Horombuwa	MON026	36	9,016	1,956	2,314	54	63	2	37	0	37	37	5	37	5	2,277	0	10	90	0	45	140	0	10	292	302	30	91	30	168	561	556
MONARAGALA	Hulandawa	MON013	3	847	2,297	2,754	670	804	0	0	0	0	0	0	0	0	2,754	0	20	80	0	45	140	0	25	308	333	25	83	30	179	595	595
MONARAGALA	**Hulandawa Left**	**MON016**	**7**	**1,793**	**1,510**	**2,270**	**208**	**313**	**0**	**0**	**0**	**0**	**0**	**0**	**0**	**0**	**2,270**	**0**	**20**	**80**	**0**	**45**	**140**	**0**	**20**	**254**	**275**	**25**	**69**	**30**	**147**	**491**	**491**
MONARAGALA	Hulandawa South	MON010	13	3,199	1,860	3,270	144	253	0	0	0	0	0	0	0	0	3,270	0	20	80	0	45	140	0	29	366	396	25	99	30	212	707	707
MONARAGALA	Kahambana	MON001	31	7,702	833	885	27	28	0	0	0	0	0	0	0	0	885	0	20	80	0	45	140	0	8	99	107	25	27	30	57	191	191
MONARAGALA	Kaudawa	MON008	4	1,044	788	888	187	210	0	0	752	752	752	105	752	105	136	0	10	90	0	45	140	0	4	112	116	25	29	30	62	207	102
MONARAGALA	Kolonwinna	MON004	22	5,541	969	1,052	43	47	0	0	0	0	0	0	0	0	1,052	0	20	80	0	45	140	0	9	118	127	25	32	30	68	227	227
MONARAGALA	Kumbukkana	MON024	36	8,860	1,899	2,122	53	59	0	0	0	0	0	0	0	0	2,122	0	20	80	0	45	140	0	19	238	257	25	64	30	138	458	458
MONARAGALA	Maduruketiya	MON025	20	4,830	3,310	3,916	169	200	26	860	0	860	860	120	860	120	3,056	0	10	90	0	45	140	0	18	493	511	30	153	30	285	949	829
MONARAGALA	Magandanamulla	MON015	2	587	1,421	1,395	598	587	0	0	0	0	0	0	0	0	1,395	0	20	80	0	45	140	0	13	156	169	25	42	30	90	301	301
MONARAGALA	Marawa	MON002	6	1,432	1,237	1,790	213	309	0	0	0	0	0	0	0	0	1,790	0	20	80	0	45	140	0	16	200	217	25	54	30	116	387	387
MONARAGALA	Monaragala	MON011	3	686	1,632	1,931	588	695	86	1,409	0	1,409	1,409	197	1,409	197	522	0	10	90	0	45	140	0	9	243	252	30	76	30	140	468	271
MONARAGALA	Muppane	MON009	2	484	2,563	3,033	1,308	1,548	72	1,854	0	1,854	1,854	260	1,854	260	1,179	0	10	90	0	45	140	0	14	382	396	30	119	30	220	735	475
MONARAGALA	Nakkala	MON020	5	1,297	1,501	1,672	286	319	0	0	0	0	0	0	0	0	1,672	0	20	80	0	45	140	0	15	187	202	25	51	30	108	361	361
MONARAGALA	Rattanapitiya	MON021	5	1,134	1,170	1,384	255	302	33	391	0	391	391	55	391	55	993	0	10	90	0	45	140	0	6	174	181	30	54	30	101	336	281
MONARAGALA	Tanwatte	MON022	6	1,540	1,338	1,479	215	237	0	0	0	0	0	0	0	0	1,479	0	20	80	0	45	140	0	13	166	179	25	45	30	96	320	320
MONARAGALA	Thenagallanda	MON003	16	3,897	1,492	1,744	95	111	0	0	0	0	0	0	0	0	1,744	0	20	80	0	45	140	0	16	195	211	25	53	30	113	377	377
MONARAGALA	Veheragala	MON006	8	2,097	817	948	96	112	0	0	0	0	0	0	0	0	948	0	20	80	0	45	140	0	9	106	115	25	29	30	61	205	205
MONARAGALA	Viharamulla	MON012	3	819	2,008	2,376	606	717	56	1,122	0	1,122	1,122	157	1,122	157	1,254	0	10	90	0	45	140	0	11	299	310	30	93	30	173	576	419
MONARAGALA	Weliyaya	MON005	10	2,435	2,010	2,378	204	241	42	836	0	836	836	117	836	117	1,542	0	10	90	0	45	140	0	11	300	310	30	93	30	173	576	459
			293		**40,047**	**48,671**	**137**	**166**									**41,410**	**0**	**20**	**80**												**10,987**	**9,971**
SEVANAGALA	Bahirawa	SEV005	5	1,205	1,517	1,856	311	380	0	0	0	0	0	0	0	0	1,856	0	20	80	0	45	140	0	17	208	225	25	56	30	120	401	401
SEVANAGALA	Habaraluwewa	SEV012	15	3,801	2,260	3,205	147	208	0	0	437	437	437	61	437	61	2,768	0	10	90	0	45	140	0	14	404	418	25	105	30	224	747	686
SEVANAGALA	Habarattawela	SEV008	5	1,311	2,602	3,205	490	604	0	0	0	0	0	0	0	0	3,205	0	20	80	0	45	140	0	29	359	388	25	97	30	208	693	693
SEVANAGALA	Haburugala	SEV006	35	8,685	4,696	7,356	134	209	0	0	896	896	896	125	896	125	6,460	0	10	90	0	45	140	0	33	927	960	25	240	30	514	1,714	1,589
SEVANAGALA	Indikolapelessa	SEV010	5	1,154	1,355	1,865	290	399	0	0	666	666	666	93	666	93	1,199	0	10	90	0	45	140	0	8	235	243	25	61	30	130	435	341
SEVANAGALA	Katupilagama	SEV003	53	13,218	5,802	6,930	108	130	0	0	2,624	2,624	2,624	367	2,624	367	4,306	0	10	90	0	45	140	0	31	873	904	25	226	30	484	1,615	1,247
SEVANAGALA	Kiri Ibbanwewa	SEV009	10	2,581	2,553	3,160	244	303	0	0	0	0	0	0	0	0	3,160	0	20	80	0	45	140	0	28	354	382	25	96	30	205	683	683
SEVANAGALA	Mahagama	SEV002	5	1,235	2,496	3,149	499	630	0	0	1,962	1,962	1,962	275	1,962	275	1,187	0	10	90	0	45	140	0	14	397	411	25	103	30	220	734	459
SEVANAGALA	Muthuminigama	SEV001	3	741	2,761	3,584	921	1,195	0	0	0	0	0	0	0	0	3,584	0	20	80	0	45	140	0	32	401	434	25	108	30	232	774	774
SEVANAGALA	Nugegalayaya	SEV007	6	1,525	2,506	3,152	406	511	0	0	0	0	0	0	0	0	3,152	0	20	80	0	45	140	0	28	353	381	25	95	30	204	681	681
SEVANAGALA	Punchiwewa	SEV014	3	677	618	822	226	300	0	0	698	698	698	98	698	98	124	0	10	90	0	45	140	0	4	104	107	25	27	30	57	192	94
SEVANAGALA	Samagipura	SEV011	15	3,587	1,659	2,113	114	146	0	0	1,260	1,260	1,260	176	1,260	176	853	0	10	90	0	45	140	0	10	266	276	25	69	30	148	492	316
SEVANAGALA	Sevanagala	SEV004	17	4,082	4,992	6,085	302	368	0	0	0	0	0	0	0	0	6,085	0	20	80	0	45	140	0	55	682	736	25	184	30	394	1,315	1,315
SEVANAGALA	Weli Ara	SEV013	8	2,054	866	1,083	104	130	0	0	0	0	0	0	0	0	1,083	0	20	80	0	45	140	0	10	121	131	25	33	30	70	234	234
			186		**36,683**	**47,565**	**198**	**256**									**39,022**	**0**	**20**	**80**												**10,709**	**9,513**

DS Division Name	GN Division Name	GN Code	Area		Population		Populrion Density		Water Supply Coverage 2010									Coverage Plan			Consumption Rate			Demand									
					2001	2010	2001	2010	Coverage						Seved		to be Served	level 1 (H.P)	level 2 (S.P)	level 3 (D.C)	level 1 (H.P)	level 2 (S.P)	level 3 (D.C)	level 1 (H.P)	level 2 (S.P)	level 3 (D.C)	Total Domestic	Non Domestic	Non Domestic	NRW	NRW	Total	Project*
									Existing		Plan		Total		Pop.	Amount																	
			km^2	acre	Nos	Nos	Nos/km^2	Nos/km^2	%	Nos	%	Nos	%	Nos	Nos	m^3/day	Nos	%	%	%	lpcd	lpcd	lpcd	m^3/day	m^3/day	m^3/day	m^3/day	%	m^3/day	%	m^3/day	m^3/day	m^3/day
SIYAMBALANDUWA	Ambagahapitiya	SIY001	11	2,717	732	927	67	84	0	0		0		0	0	0	927	0	20	80	0	45	140	0	8	104	112	25	28	30	60	200	200
SIYAMBALANDUWA	Barawaya	SIY002	9	2,239	971	1,052	107	116	0	0		0		0	0	0	1,052	0	20	80	0	45	140	0	9	118	127	25	32	30	68	227	227
SIYAMBALANDUWA	Beraliyapola	SIY003	8	1,879	604	775	79	102	0	0		725		725	725	102	50	0	10	90	0	45	140	0	3	98	101	25	25	30	54	181	79
SIYAMBALANDUWA	Buddama	SIY004	7	1,611	1,120	1,341	172	206	0	0		0		0	0	0	1,341	0	20	80	0	45	140	0	12	150	162	25	41	30	87	290	290
SIYAMBALANDUWA	Dombagahawela	SIY005	8	2,008	2,035	2,246	250	276	0	0		0		0	0	0	2,246	0	20	80	0	45	140	0	20	252	272	25	68	30	146	485	485
SIYAMBALANDUWA	Ethimale	SIY006	8	1,886	1,104	1,352	145	177	0	0		0		0	0	0	1,352	0	20	80	0	45	140	0	12	151	164	25	41	30	88	292	292
SIYAMBALANDUWA	Ethimale Colany	SIY007	2	446	1,014	1,159	561	642	0	0		909		909	909	127	250	0	10	90	0	45	140	0	5	146	151	25	38	30	81	270	143
SIYAMBALANDUWA	Gal Amuna	SIY008	7	1,668	521	698	77	103	0	0		0		0	0	0	698	0	20	80	0	45	140	0	6	78	84	25	21	30	45	151	151
SIYAMBALANDUWA	Gemunupura	SIY009	7	1,669	802	969	119	143	0	0		0		0	0	0	969	0	20	80	0	45	140	0	9	109	117	25	29	30	63	209	209
SIYAMBALANDUWA	Govindupura	SIY010	26	6,376	1,077	1,403	42	54	0	0		0		0	0	0	1,403	0	20	80	0	45	140	0	13	157	170	25	42	30	91	303	303
SIYAMBALANDUWA	Guruhela	SIY011	20	4,824	936	1,114	48	57	0	0		0		0	0	0	1,114	0	20	80	0	45	140	0	10	125	135	25	34	30	72	241	241
SIYAMBALANDUWA	Hellamulla	SIY012	9	2,231	686	903	76	100	0	0		0		0	0	0	903	0	20	80	0	45	140	0	8	101	109	25	27	30	59	195	195
SIYAMBALANDUWA	Indigas Ella	SIY013	3	800	894	1,122	276	346	0	0		0		0	0	0	1,122	0	20	80	0	45	140	0	10	126	136	25	34	30	73	242	242
SIYAMBALANDUWA	Kalugollayaya	SIY014	3	742	576	721	192	240	0	0		0		0	0	0	721	0	20	80	0	45	140	0	6	81	87	25	22	30	47	156	156
SIYAMBALANDUWA	Karambagoda	SIY015	19	4,794	824	1,004	42	52	0	0		0		0	0	0	1,004	0	20	80	0	45	140	0	9	112	121	25	30	30	65	217	217
SIYAMBALANDUWA	Kimbulawela	SIY016	7	1,811	620	743	85	101	0	0		504		504	504	71	239	0	10	90	0	45	140	0	3	94	97	25	24	30	52	173	103
SIYAMBALANDUWA	Kivulayaya	SIY017	15	3,597	1,208	1,551	83	107	0	0		0		0	0	0	1,551	0	20	80	0	45	140	0	14	174	188	25	47	30	101	335	335
SIYAMBALANDUWA	Kodayana	SIY018	9	2,153	1,150	1,425	132	164	0	0		0		0	0	0	1,425	0	20	80	0	45	140	0	13	160	172	25	43	30	92	308	308
SIYAMBALANDUWA	Kotagoda	SIY020	23	5,582	942	1,091	42	48	0	0		0		0	0	0	1,091	0	20	80	0	45	140	0	10	122	132	25	33	30	71	236	236
SIYAMBALANDUWA	Kotiyagala	SIY021	328	81,083	1,474	1,795	4	5	0	0		0		0	0	0	1,795	0	20	80	0	45	140	0	16	201	217	25	54	30	116	388	388
SIYAMBALANDUWA	Kotiyagoda	SIY022	3	797	813	969	252	300	0	0		0		0	0	0	969	0	20	80	0	45	140	0	9	109	117	25	29	30	63	209	209
SIYAMBALANDUWA	Kurugammana	SIY019	3	854	471	616	136	178	0	0		0		0	0	0	616	0	20	80	0	45	140	0	6	69	75	25	19	30	40	133	133
SIYAMBALANDUWA	Liyangolla	SIY023	8	1,913	926	1,327	120	171	0	0		0		0	0	0	1,327	0	20	80	0	45	140	0	12	149	161	25	40	30	86	287	287
SIYAMBALANDUWA	Madugama	SIY024	24	5,923	1,949	1,927	81	80	0	0		0		0	0	0	1,927	0	20	80	0	45	140	0	17	216	233	25	58	30	125	416	416
SIYAMBALANDUWA	Maha Kalugolla	SIY025	18	4,450	914	1,181	51	66	0	0		54		54	54	8	1,127	0	10	90	0	45	140	0	5	149	154	25	39	30	83	275	268
SIYAMBALANDUWA	Manabaranagama	SIY026	2	518	1,034	1,250	494	597	0	0		0		0	0	0	1,250	0	20	80	0	45	140	0	11	140	151	25	38	30	81	270	270
SIYAMBALANDUWA	Meeyagala	SIY027	10	2,360	697	823	73	86	0	0		0		0	0	0	823	0	20	80	0	45	140	0	7	92	100	25	25	30	53	178	178
SIYAMBALANDUWA	Minipura	SIY028	6	1,572	846	1,156	133	182	0	0		0		0	0	0	1,156	0	20	80	0	45	140	0	10	129	140	25	35	30	75	250	250
SIYAMBALANDUWA	Muthukandiya	SIY029	6	1,459	820	1,080	139	183	0	0		0		0	0	0	1,080	0	20	80	0	45	140	0	10	121	131	25	33	30	70	233	233
SIYAMBALANDUWA	Nape	SIY030	63	15,514	960	1,174	15	19	0	0		0		0	0	0	1,174	0	20	80	0	45	140	0	11	131	142	25	36	30	76	254	254
SIYAMBALANDUWA	Navgala	SIY031	30	7,534	627	768	21	25	0	0		0		0	0	0	768	0	20	80	0	45	140	0	7	86	93	25	23	30	50	166	166
SIYAMBALANDUWA	Nugagaha Kivula	SIY032	9	2,320	990	1,234	105	131	0	0		0		0	0	0	1,234	0	20	80	0	45	140	0	11	138	149	25	37	30	80	267	267
SIYAMBALANDUWA	Pallegama	SIY034	31	7,576	916	1,073	30	35	0	0		0		0	0	0	1,073	0	20	80	0	45	140	0	10	120	130	25	32	30	70	232	232
SIYAMBALANDUWA	Pallewela	SIY035	13	3,231	1,182	1,181	90	90	0	0		0		0	0	0	1,181	0	20	80	0	45	140	0	11	132	143	25	36	30	77	255	255
SIYAMBALANDUWA	Pata Arawa	SIY033	42	10,333	1,446	1,286	35	31	0	0		0		0	0	0	1,286	0	20	80	0	45	140	0	12	144	156	25	39	30	83	278	278
SIYAMBALANDUWA	Perakumpura	SIY036	5	1,248	859	1,048	170	208	0	0		0		0	0	0	1,048	0	20	80	0	45	140	0	9	117	127	25	32	30	68	226	226
SIYAMBALANDUWA	Ruhunu Danawwa	SIY037	6	1,476	469	580	79	97	0	0		0		0	0	0	580	0	20	80	0	45	140	0	5	65	70	25	18	30	38	125	125
SIYAMBALANDUWA	Samanala Bedda	SIY038	4	1,105	731	970	163	217	0	0		0		0	0	0	970	0	20	80	0	45	140	0	9	109	117	25	29	30	63	210	210
SIYAMBALANDUWA	Siripura	SIY039	48	11,780	1,102	1,303	23	27	0	0		0		0	0	0	1,303	0	20	80	0	45	140	0	12	146	158	25	39	30	84	282	282
SIYAMBALANDUWA	Siyambalanduwa	SIY040	5	1,345	908	824	167	151	0	0		0		0	0	0	824	0	20	80	0	45	140	0	7	92	100	25	25	30	53	178	178
SIYAMBALANDUWA	Sri Wijithapura	SIY041	5	1,314	1,255	1,418	236	266	0	0		0		0	0	0	1,418	0	20	80	0	45	140	0	13	159	172	25	43	30	92	306	306
SIYAMBALANDUWA	Thissapura	SIY042	8	1,963	1,404	2,626	177	331	0	0		0		0	0	0	2,626	0	20	80	0	45	140	0	24	294	318	25	79	30	170	567	567
SIYAMBALANDUWA	Waragama	SIY044	34	8,406	1,229	1,353	36	40	0	0		0		0	0	0	1,353	0	20	80	0	45	140	0	12	152	164	25	41	30	88	292	292
SIYAMBALANDUWA	Wattegama	SIY045	111	27,381	1,444	1,646	13	15	0	0		0		0	0	0	1,646	0	20	80	0	45	140	0	15	184	199	25	50	30	107	356	356
SIYAMBALANDUWA	Weragoda	SIY046	19	4,742	653	797	34	42	0	0		0		0	0	0	797	0	20	80	0	45	140	0	7	89	96	25	24	30	52	172	172
SIYAMBALANDUWA	Wijayapura	SIY047	21	5,073	820	999	40	49	0	0		0		0	0	0	999	0	20	80	0	45	140	0	9	112	121	25	30	30	65	216	216
SIYAMBALANDUWA	Wilaoya	SIY043	9	2,181	1,462	1,718	166	195	0	0		585		585	585	82	1,133	0	10	90	0	45	140	0	8	216	224	25	56	30	120	400	318
SIYAMBALANDUWA	Yakkandurawa	SIY048	4	1,045	1,181	1,580	279	374	0	0		0		0	0	0	1,580	0	20	80	0	45	140	0	14	177	191	25	48	30	102	341	341
			1,075		**47,398**	**57,298**	**44**	**53**									**54,521**	**0**	**20**	**80**											**12,475**	**12,086**

DS Division Name	GN Division Name	GN Code	Area		Population		Populrion Density		Water Supply Coverage 2010									Coverage Plan			Consumption Rate			Demand									
					2001	2010	2001	2010	Coverage						Seved		to be Served	level 1 (H.P)	level 2 (S.P)	level 3 (D.C)	level 1 (H.P)	level 2 (S.P)	level 3 (D.C)	level 1 (H.P)	level 2 (S.P)	level 3 (D.C)	Total Domestic	Non Domestic	Non Domestic	NRW	NRW	Total	Project*
									Existing		Plan		Total		Pop.	Amount																	
			km^2	acre	Nos	Nos	Nos/km^2	Nos/km^2	%	Nos	%	Nos	%	Nos	Nos	m^3/day	Nos	%	%	%	lpcd	lpcd	lpcd	m^3/day	m^3/day	m^3/day	m^3/day	%	m^3/day	%	m^3/day	m^3/day	m^3/day
THANAMALWILA	Aluthwewa	THA013	76	18,743	1,637	1,735	22	23	0	0	0	0	0	0	0	0	1,735	0	20	80	0	45	140	0	16	194	210	25	52	30	112	375	375
THANAMALWILA	**Bodagama**	**THA005**	**21**	**5,173**	**1,249**	**1,801**	**60**	**86**	**0**	**0**	**0**	**0**	**0**	**0**	**0**	**0**	**1,801**	**0**	**20**	**80**	**0**	**45**	**140**	**0**	**16**	**202**	**218**	**25**	**54**	**30**	**117**	**389**	**389**
THANAMALWILA	**Hambegamuwa**	**THA009**	**158**	**39,139**	**2,002**	**2,170**	**13**	**14**	**0**	**0**	**0**	**0**	**0**	**0**	**0**	**0**	**2,170**	**0**	**20**	**80**	**0**	**45**	**140**	**0**	**20**	**243**	**263**	**25**	**66**	**30**	**141**	**469**	**469**
THANAMALWILA	Hambegamuwa Colany	THA010	97	24,002	1,614	2,492	17	26	0	0	0	0	0	0	0	0	2,492	0	20	80	0	45	140	0	22	279	302	25	75	30	162	538	538
THANAMALWILA	Kahakurulan Pelassa	THA011	26	6,404	1,412	1,407	54	54	0	0	0	0	0	0	0	0	1,407	0	20	80	0	45	140	0	13	158	170	25	43	30	91	304	304
THANAMALWILA	Kandiyapitawawa	THA014	44	10,827	2,218	2,789	51	64	0	0	0	0	0	0	0	0	2,789	0	20	80	0	45	140	0	25	312	337	25	84	30	181	603	603
THANAMALWILA	Kivul Ara	THA004	4	1,055	952	1,212	223	284	89	851	0	851	851	119	361	0	10	90	0	45	140	0	5	153	158	30	47	25	69	274	155		
THANAMALWILA	Kotavehera Mankada	THA012	20	4,887	2,226	2,758	113	139	0	0	0	0	0	0	0	0	2,758	0	20	80	0	45	140	0	25	309	334	25	83	30	179	596	596
THANAMALWILA	Mahawewa	THA007	21	5,124	1,068	1,358	52	65	0	0	0	0	0	0	0	0	1,358	0	20	80	0	45	140	0	12	152	164	25	41	30	88	293	293
THANAMALWILA	Nikawewa	THA003	22	5,356	853	1,350	39	62	0	0	0	0	0	0	0	0	1,350	0	20	80	0	45	140	0	12	151	163	25	41	30	88	292	292
THANAMALWILA	Sinukkuwa	THA002	69	17,138	2,678	3,225	39	46	69	1,848	0	1,848	1,848	259	1,377	0	10	90	0	45	140	0	15	406	421	25	105	30	225	751	493		
THANAMALWILA	Sittarama	THA001	88	21,755	2,720	3,464	31	39	9	250	0	250	250	35	3,214	0	10	90	0	45	140	0	16	436	452	30	136	25	196	784	749		
THANAMALWILA	Sooriyaara	THA006	15	3,707	2,209	3,063	147	204	0	0	0	0	0	0	0	0	3,063	0	20	80	0	45	140	0	28	343	371	25	93	30	199	662	662
THANAMALWILA	Usgala	THA008	10	2,561	717	812	69	78	0	0	0	0	0	0	0	0	812	0	20	80	0	45	140	0	7	91	98	25	25	30	53	176	176
			671		23,555	29,636	35	44									26,688	0	20	80												6,506	6,093
WELLAWAYA	Anapallama	WEL011	8	2,075	1,654	2,153	197	256	0	0	0	0	0	0	0	0	2,153	0	20	80	0	45	140	0	19	241	261	25	65	30	140	465	465
WELLAWAYA	Andawelayaya	WEL015	17	4,179	1,725	2,298	102	136	0	0	0	0	0	0	0	0	2,298	0	20	80	0	45	140	0	21	257	278	25	70	30	149	497	497
WELLAWAYA	Balahuruwa	WEL030	75	18,590	2,028	3,124	27	42	0	0	0	0	0	0	0	0	3,124	0	20	80	0	45	140	0	28	350	378	25	94	30	202	675	675
WELLAWAYA	Buduruwagala	WEL014	9	2,305	1,477	1,878	158	201	0	0	0	0	0	0	0	0	1,878	0	20	80	0	45	140	0	17	210	227	25	57	30	122	406	406
WELLAWAYA	Debaraara	WEL029	25	6,180	1,257	1,629	50	65	0	0	0	0	0	0	0	0	1,629	0	20	80	0	45	140	0	15	183	197	25	49	30	106	352	352
WELLAWAYA	Dimbulamure	WEL007	14	3,428	1,627	2,065	117	149	29	472	0	472	472	66	1,593	0	10	90	0	45	140	0	9	260	269	30	81	30	150	500	434		
WELLAWAYA	Ethiliwewa	WEL022	12	2,929	2,041	2,329	172	196	0	0	0	0	0	0	0	0	2,329	0	20	80	0	45	140	0	21	261	282	25	70	30	151	503	503
WELLAWAYA	Galbokka	WEL006	5	1,160	718	1,048	153	223	0	0	0	0	0	0	0	0	1,048	0	20	80	0	45	140	0	9	117	127	25	32	30	68	226	226
WELLAWAYA	Handapanagala	WEL016	3	743	1,139	1,474	379	490	0	0	0	0	0	0	0	0	1,474	0	20	80	0	45	140	0	13	165	178	25	45	30	96	318	318
WELLAWAYA	Kitulkote	WEL028	73	18,015	2,141	2,422	29	33	0	0	0	0	0	0	0	0	2,422	0	20	80	0	45	140	0	22	271	293	25	73	30	157	523	523
WELLAWAYA	Kotikanbokka	WEL004	10	2,350	1,583	1,785	166	188	0	0	0	0	0	0	0	0	1,785	0	20	80	0	45	140	0	16	200	216	25	54	30	116	386	386
WELLAWAYA	Kurugama	WEL001	13	3,211	1,461	1,861	112	143	0	0	0	0	0	0	0	0	1,861	0	20	80	0	45	140	0	17	208	225	25	56	30	121	402	402
WELLAWAYA	Maha Ara Gama	WEL031	44	10,920	1,463	1,675	33	38	0	0	0	0	0	0	0	0	1,675	0	20	80	0	45	140	0	15	188	203	25	51	30	109	362	362
WELLAWAYA	Neluwagala	WEL026	15	3,743	1,494	2,113	99	139	0	0	0	0	0	0	0	0	2,113	0	20	80	0	45	140	0	19	237	256	25	64	30	137	457	457
WELLAWAYA	Nugayaya	WEL013	9	2,337	1,233	1,603	130	169	0	0	0	0	0	0	0	0	1,603	0	20	80	0	45	140	0	14	180	194	25	48	30	104	346	346
WELLAWAYA	Pubuduwewa	WEL018	39	9,678	2,011	2,645	51	68	0	0	0	0	0	0	0	0	2,645	0	20	80	0	45	140	0	24	296	320	25	80	30	171	572	572
WELLAWAYA	Randenigoda Yaya	WEL017	3	760	1,146	1,413	373	460	0	0	0	0	0	0	0	0	1,413	0	20	80	0	45	140	0	13	158	171	25	43	30	92	305	305
WELLAWAYA	Randeniya	WEL003	18	4,492	1,395	2,331	77	128	0	0	0	0	0	0	0	0	2,331	0	20	80	0	45	140	0	21	261	282	25	71	30	151	504	504
WELLAWAYA	Siripuragama	WEL021	29	7,240	1,412	2,003	48	68	0	0	0	0	0	0	0	0	2,003	0	20	80	0	45	140	0	18	224	242	25	61	30	130	433	433
WELLAWAYA	Siyambalagune	WEL002	13	3,222	1,214	1,628	93	125	0	0	0	0	0	0	0	0	1,628	0	20	80	0	45	140	0	15	182	197	25	49	30	106	352	352
WELLAWAYA	Sudupanawela	WEL005	15	3,764	2,014	2,547	132	167	0	0	0	0	0	0	0	0	2,547	0	20	80	0	45	140	0	23	285	308	25	77	30	165	550	550
WELLAWAYA	Thelulla	WEL025	15	3,687	1,011	1,090	68	73	0	0	0	0	0	0	0	0	1,090	0	20	80	0	45	140	0	10	122	132	25	33	30	71	236	236
WELLAWAYA	Thelulla Colany	WEL023	11	2,769	2,368	2,818	211	252	0	0	0	0	0	0	0	0	2,818	0	20	80	0	45	140	0	25	316	341	25	85	30	183	609	609
WELLAWAYA	Uva Kudaoya	WEL027	70	17,421	1,956	2,275	28	32	0	0	0	0	0	0	0	0	2,275	0	20	80	0	45	140	0	20	255	275	25	69	30	147	492	492
WELLAWAYA	Warunagama	WEL009	21	5,201	4,184	5,156	199	245	61	2,552	0	2,552	2,552	357	2,604	0	10	90	0	45	140	0	23	650	673	25	168	30	360	1,202	844		
WELLAWAYA	Weherayaya Colany	WEL020	6	1,423	2,271	2,962	394	514	0	0	0	0	0	0	0	0	2,962	0	20	80	0	45	140	0	27	332	358	25	90	30	192	640	640
WELLAWAYA	Weherayayagama	WEL019	4	1,075	1,712	2,087	394	480	0	0	0	0	0	0	0	0	2,087	0	20	80	0	45	140	0	19	234	253	25	63	30	135	451	451
WELLAWAYA	Wellawaya	WEL008	7	1,765	1,642	2,084	230	292	100	1,640	0	1,640	1,640	230	444	0	10	90	0	45	140	0	9	263	272	30	82	30	152	505	276		
WELLAWAYA	**Yalabowa**	**WEL012**	**5**	**1,187**	**1,560**	**1,980**	**325**	**412**	**77**	**1,194**	**0**	**1,194**	**1,194**	**167**	**786**	**0**	**10**	**90**	**0**	**45**	**140**	**0**	**9**	**250**	**258**	**30**	**78**	**30**	**144**	**480**	**313**		
			590		**48,937**	**62,478**	**83**	**106**							**56,620**	**0**	**20**	**80**													**13,748**	**12,928**

Appendix F

Drilling Logs of Test Wells

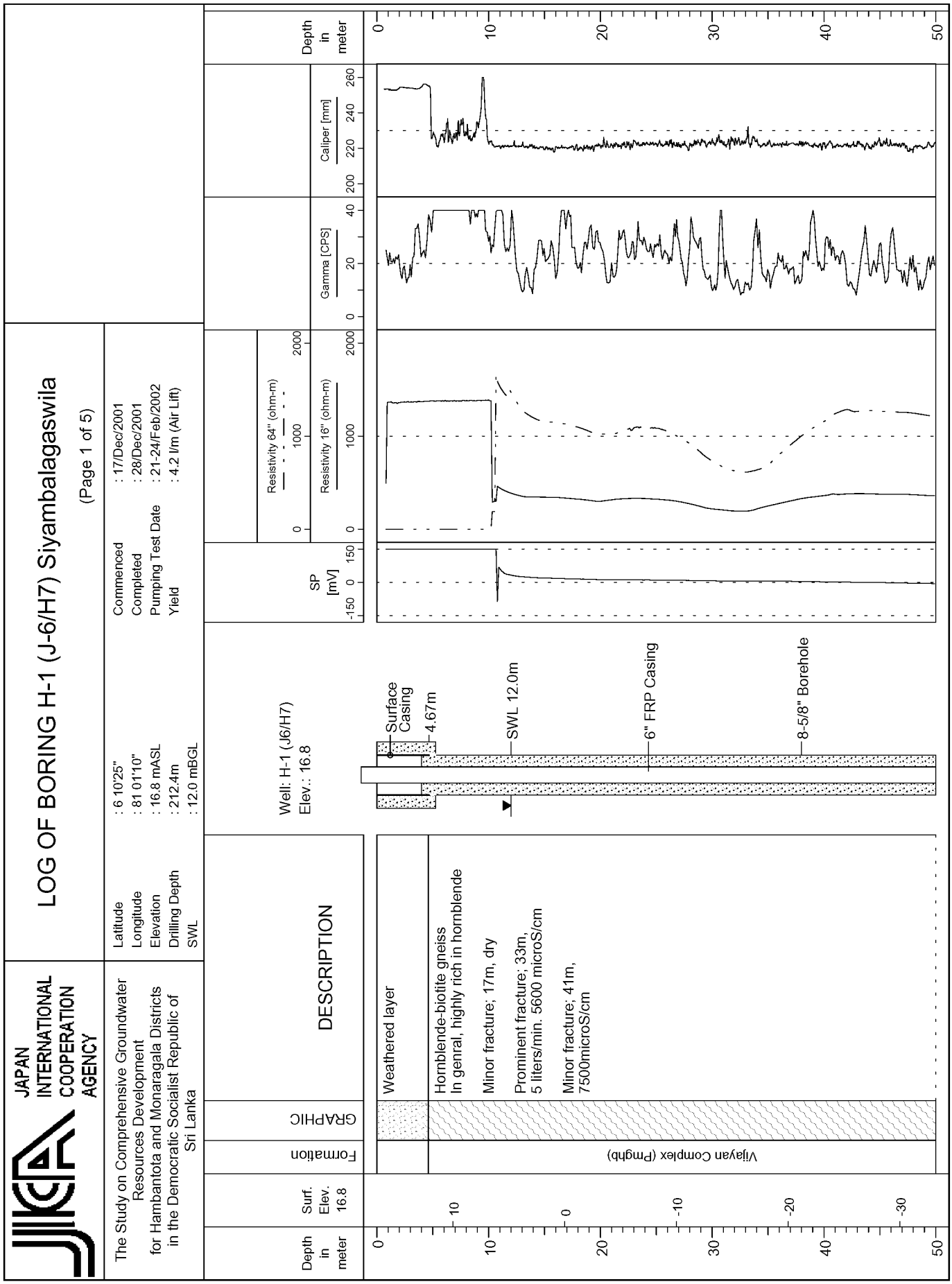
JAPAN INTERNATIONAL COOPERATION AGENCY
LOG OF BORING H-1 (J-6/H7) Siyambalagaswila
(Page 1 of 5)
The Study on Comprehensive Groundwater Resources Development for Hambantota and Monaragala Districts in the Democratic Socialist Republic of Sri Lanka
Latitude : 6 10'25"
Longitude : 81 01'10"
Elevation : 16.8 mASL
Drilling Depth : 212.4m
SWL : 12.0 mBGL
Commenced : 17/Dec/2001
Completed : 28/Dec/2001
Pumping Test Date : 21-24/Feb/2002
Yield : 4.2 l/m (Air Lift)
Depth in meter
Surf. Elev. 16.8
Formation
GRAPHIC
DESCRIPTION
Weathered layer
Hornblende-biotite gneiss
In genral, highly rich in hornblende
Minor fracture; 17m, dry
Prominent fracture; 33m,
5 liters/min. 5600 microS/cm
Minor fracture; 41m,
7500microS/cm
Vijayan Complex (Pmgnb)
Well: H-1 (J6/H7)
Elev.: 16.8
Surface Casing
4.67m
SWL 12.0m
6" FRP Casing
8-5/8" Borehole
SP [mV]
Resistivity 16" (ohm-m)
Resistivity 64" (ohm-m)
Gamma [CPS]
Caliper [mm]

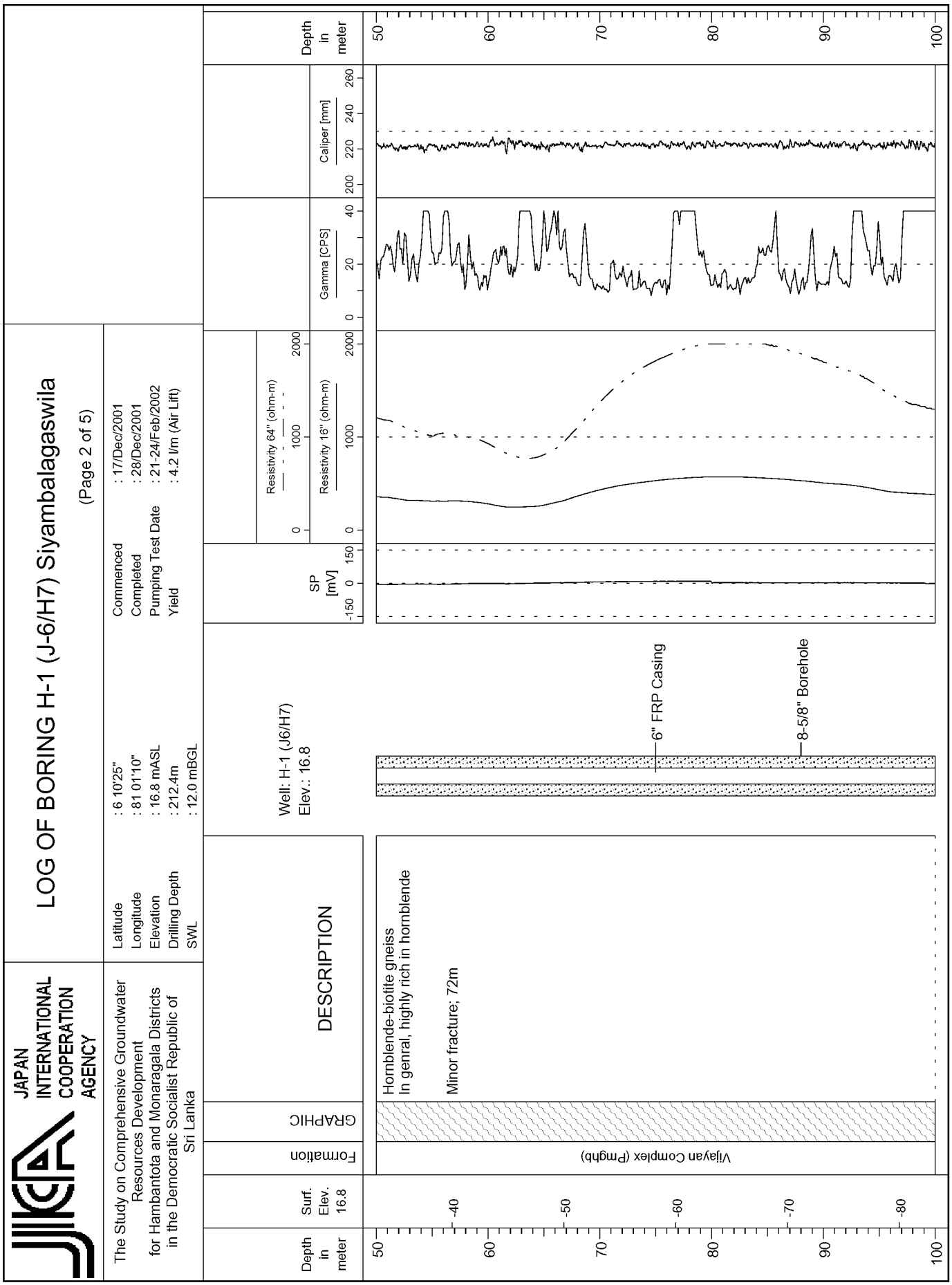
JICA
JAPAN INTERNATIONAL COOPERATION AGENCY
LOG OF BORING H-1 (J-6/H7) Siyambalagaswila
(Page 2 of 5)
The Study on Comprehensive Groundwater Resources Development for Hambantota and Monaragala Districts in the Democratic Socialist Republic of Sri Lanka
Latitude : 6 10'25"
Longitude : 81 01'10"
Elevation : 16.8 mASL
Drilling Depth : 212.4m
SWL : 12.0 mBGL
Commenced : 17/Dec/2001
Completed : 28/Dec/2001
Pumping Test Date : 21-24/Feb/2002
Yield : 4.2 l/m (Air Lift)
Depth in meter
Surf. Elev. 16.8
Formation
GRAPHIC
DESCRIPTION
Vijayan Complex (Pmgbh)
Hornblende-biotite gneiss
In genral, highly rich in hornblende
Minor fracture; 72m
Well: H-1 (J6/H7)
Elev.: 16.8
6" FRP Casing
8-5/8" Borehole
SP [mV]
Resistivity 64" (ohm-m)
Resistivity 16" (ohm-m)
Gamma [CPS]
Caliper [mm]

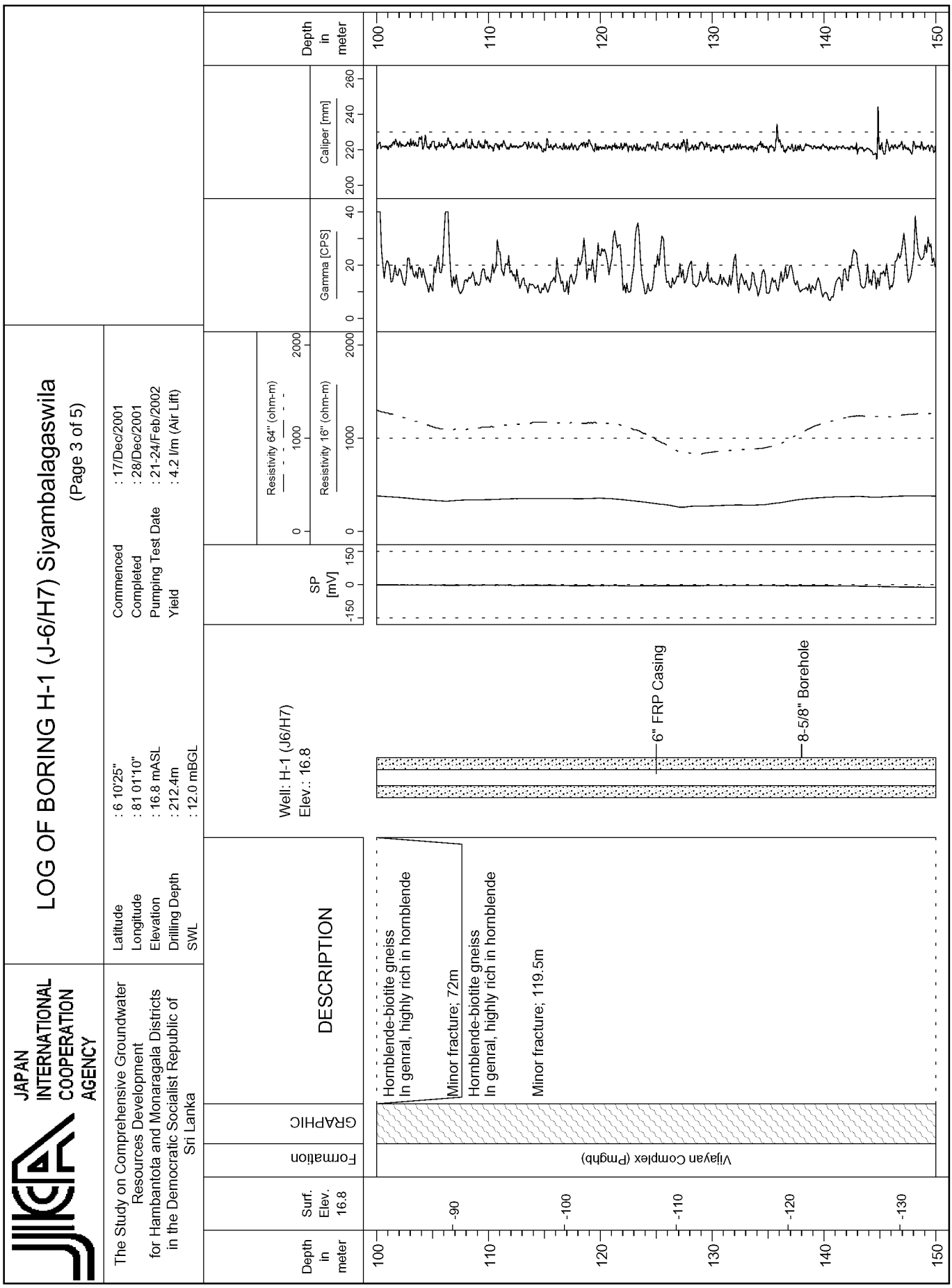
JAPAN INTERNATIONAL COOPERATION AGENCY
LOG OF BORING H-1 (J-6/H7) Siyambalagaswila
(Page 3 of 5)
The Study on Comprehensive Groundwater Resources Development for Hambantota and Monaragala Districts in the Democratic Socialist Republic of Sri Lanka
Latitude : 6 10'25"
Longitude : 81 01'10"
Elevation : 16.8 mASL
Drilling Depth : 212.4m
SWL : 12.0 mBGL
Commenced : 17/Dec/2001
Completed : 28/Dec/2001
Pumping Test Date : 21-24/Feb/2002
Yield : 4.2 l/m (Air Lift)
Well: H-1 (J6/H7)
Elev.: 16.8
Depth in meter
Surf. Elev. 16.8
Formation
GRAPHIC
DESCRIPTION
SP [mV]
Resistivity 64" (ohm-m)
Resistivity 16" (ohm-m)
Gamma [CPS]
Caliper [mm]
Vijayan Complex (Pmgnb)
Hornblende-biotite gneiss
In genral, highly rich in hornblende
Minor fracture; 72m
Hornblende-biotite gneiss
In genral, highly rich in hornblende
Minor fracture; 119.5m
6" FRP Casing
8-5/8" Borehole

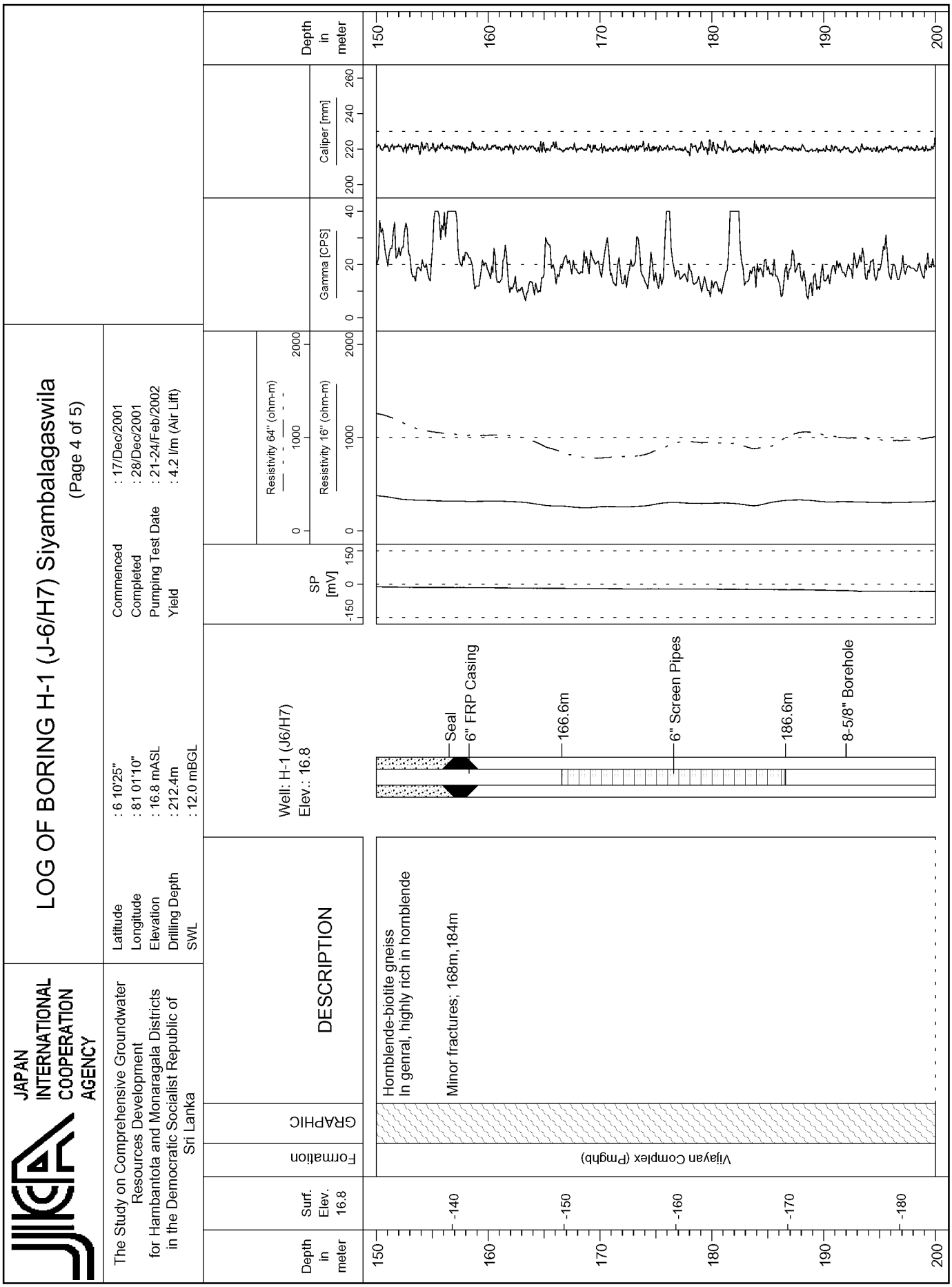
JICA
JAPAN INTERNATIONAL COOPERATION AGENCY
The Study on Comprehensive Groundwater Resources Development for Hambantota and Monaragala Districts in the Democratic Socialist Republic of Sri Lanka
LOG OF BORING H-1 (J-6/H7) Siyambalagaswila
(Page 4 of 5)
Latitude : 6 10'25"
Longitude : 81 01'10"
Elevation : 16.8 mASL
Drilling Depth : 212.4m
SWL : 12.0 mBGL
Commenced : 17/Dec/2001
Completed : 28/Dec/2001
Pumping Test Date : 21-24/Feb/2002
Yield : 4.2 l/m (Air Lift)
Depth in meter
Surf. Elev. 16.8
Formation
GRAPHIC
DESCRIPTION
Vijayan Complex (Pmgnb)
Hornblende-biotite gneiss
In genral, highly rich in hornblende
Minor fractures; 168m, 184m
Well: H-1 (J6/H7)
Elev.: 16.8
Seal
6" FRP Casing
166.6m
6" Screen Pipes
186.6m
8-5/8" Borehole
SP [mV]
Resistivity 16" (ohm-m)
Resistivity 64" (ohm-m)
Gamma [CPS]
Caliper [mm]

JAPAN INTERNATIONAL COOPERATION AGENCY

LOG OF BORING H-1 (J-6/H7) Siyambalagaswila

(Page 5 of 5)

The Study on Comprehensive Groundwater Resources Development for Hambantota and Monaragala Districts in the Democratic Socialist Republic of Sri Lanka

Latitude	: 6 10'25"	Commenced	: 17/Dec/2001
Longitude	: 81 01'10"	Completed	: 28/Dec/2001
Elevation	: 16.8 mASL	Pumping Test Date	: 21-24/Feb/2002
Drilling Depth	: 212.4m	Yield	: 4.2 l/m (Air Lift)
SWL	: 12.0 mBGL		

Depth in meter	Surf. Elev. 16.8	Formation	GRAPHIC	DESCRIPTION
200		Vijayan C.(Pmghb)		Hornblende-biotite gneiss Minor fractures; 204m,207m
210	-190			
220	-200			
230	-210			
240	-220			
250	-230			

Well: H-1 (J6/H7)
Elev.: 16.8

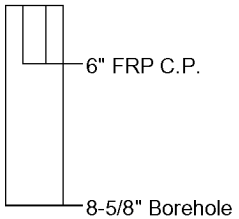

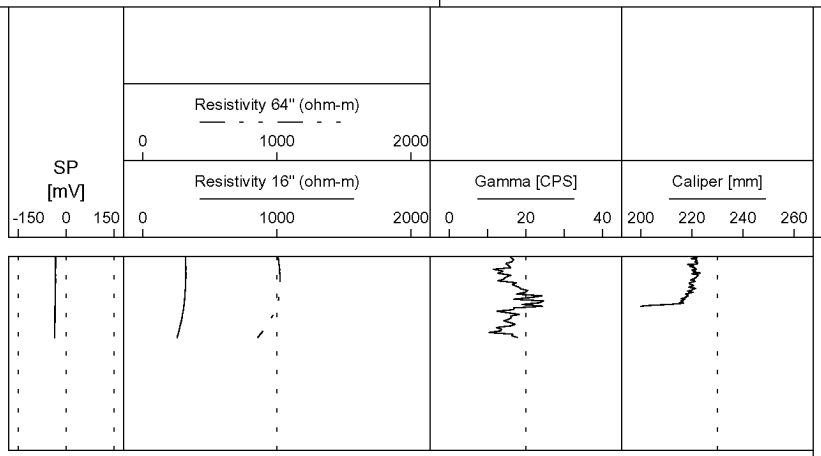

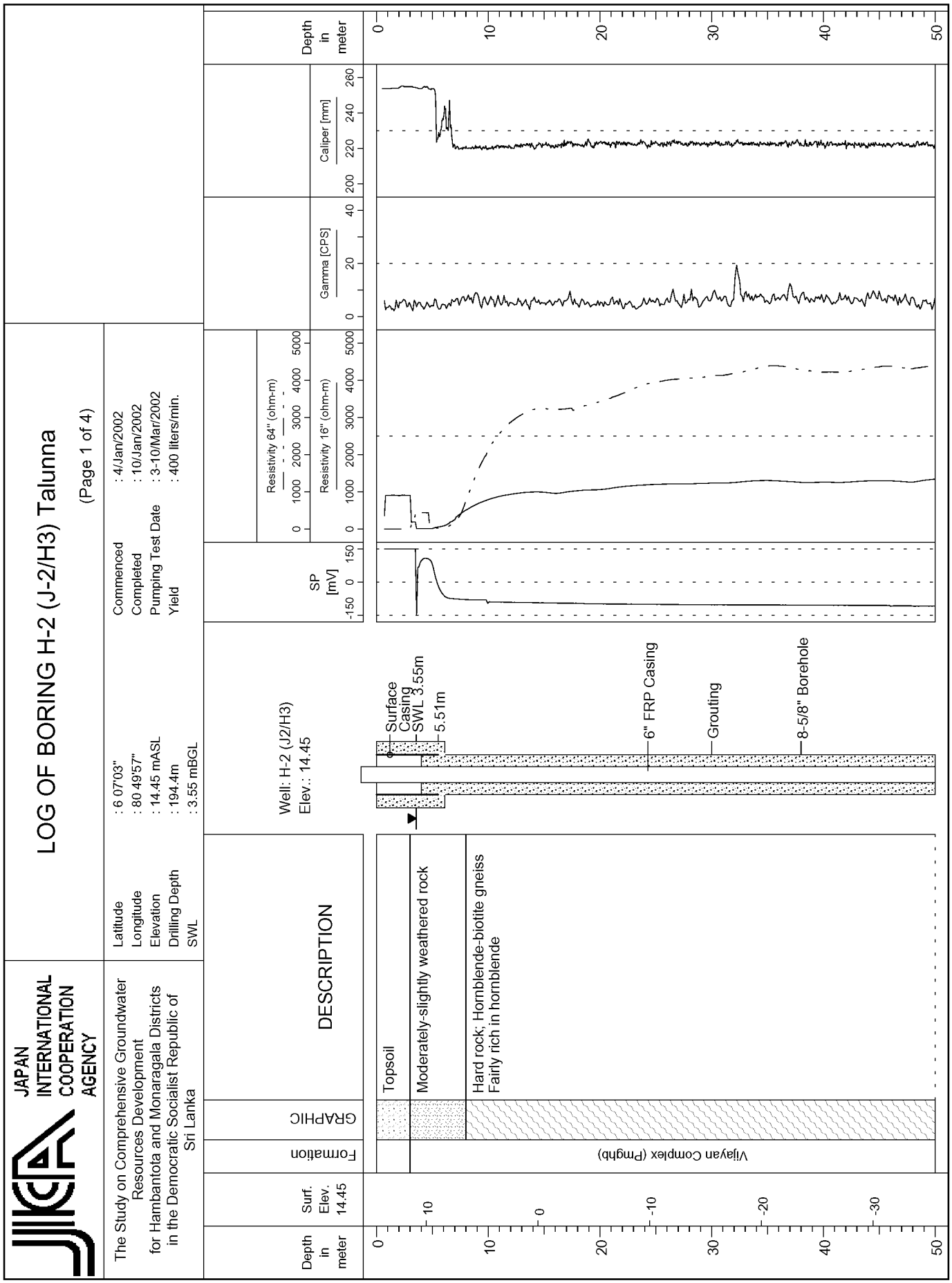
JAPAN INTERNATIONAL COOPERATION AGENCY
The Study on Comprehensive Groundwater Resources Development for Hambantota and Monaragala Districts in the Democratic Socialist Republic of Sri Lanka
LOG OF BORING H-2 (J-2/H3) Talunna
(Page 1 of 4)
Latitude : 6 07'03"
Longitude : 80 49'57"
Elevation : 14.45 mASL
Drilling Depth : 194.4m
SWL : 3.55 mBGL
Commenced : 4/Jan/2002
Completed : 10/Jan/2002
Pumping Test Date : 3-10/Mar/2002
Yield : 400 liters/min.
Depth in meter
Surf. Elev. 14.45
Formation
GRAPHIC
DESCRIPTION
Vijayan Complex (Pmgbb)
Topsoil
Moderately-slightly weathered rock
Hard rock; Hornblende-biotite gneiss
Fairly rich in hornblende
Well: H-2 (J2/H3)
Elev.: 14.45
Surface Casing
SWL 3.55m
5.51m
6" FRP Casing
Grouting
8-5/8" Borehole
SP [mV]
Resistivity 16" (ohm-m)
Resistivity 64" (ohm-m)
Gamma [CPS]
Caliper [mm]

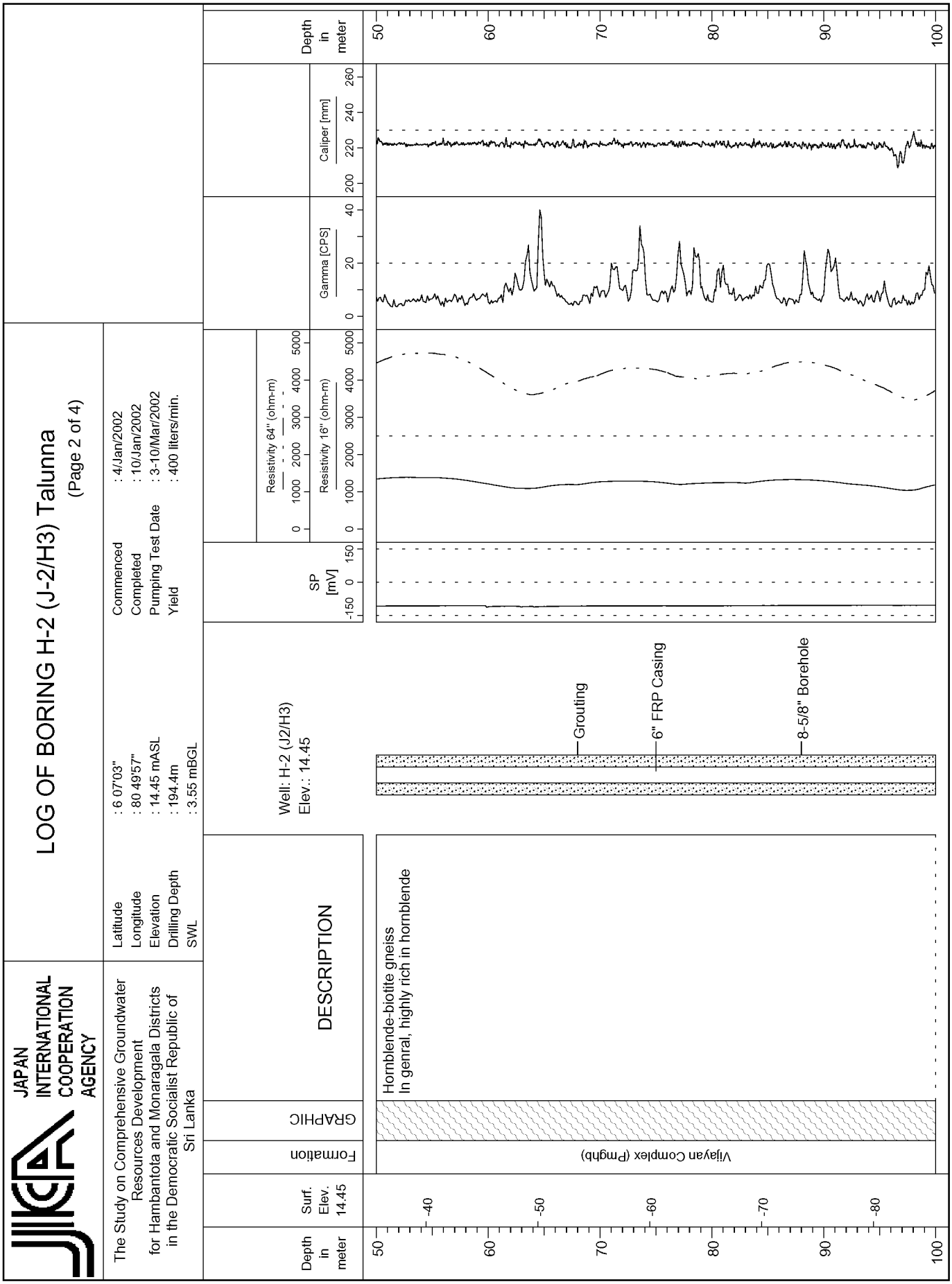
JAPAN INTERNATIONAL COOPERATION AGENCY
The Study on Comprehensive Groundwater Resources Development for Hambantota and Monaragala Districts in the Democratic Socialist Republic of Sri Lanka
LOG OF BORING H-2 (J-2/H3) Talunna
(Page 2 of 4)
Latitude : 6 07'03"
Longitude : 80 49'57"
Elevation : 14.45 mASL
Drilling Depth : 194.4m
SWL : 3.55 mBGL
Commenced : 4/Jan/2002
Completed : 10/Jan/2002
Pumping Test Date : 3-10/Mar/2002
Yield : 400 liters/min.
Well: H-2 (J2/H3)
Elev.: 14.45
Depth in meter
Surf. Elev. 14.45
Formation
GRAPHIC
DESCRIPTION
Vijayan Complex (Pmgnb)
Hornblende-biotite gneiss
In genral, highly rich in hornblende
Grouting
6" FRP Casing
8-5/8" Borehole
SP [mV]
Resistivity 16" (ohm-m)
Resistivity 64" (ohm-m)
Gamma [CPS]
Caliper [mm]

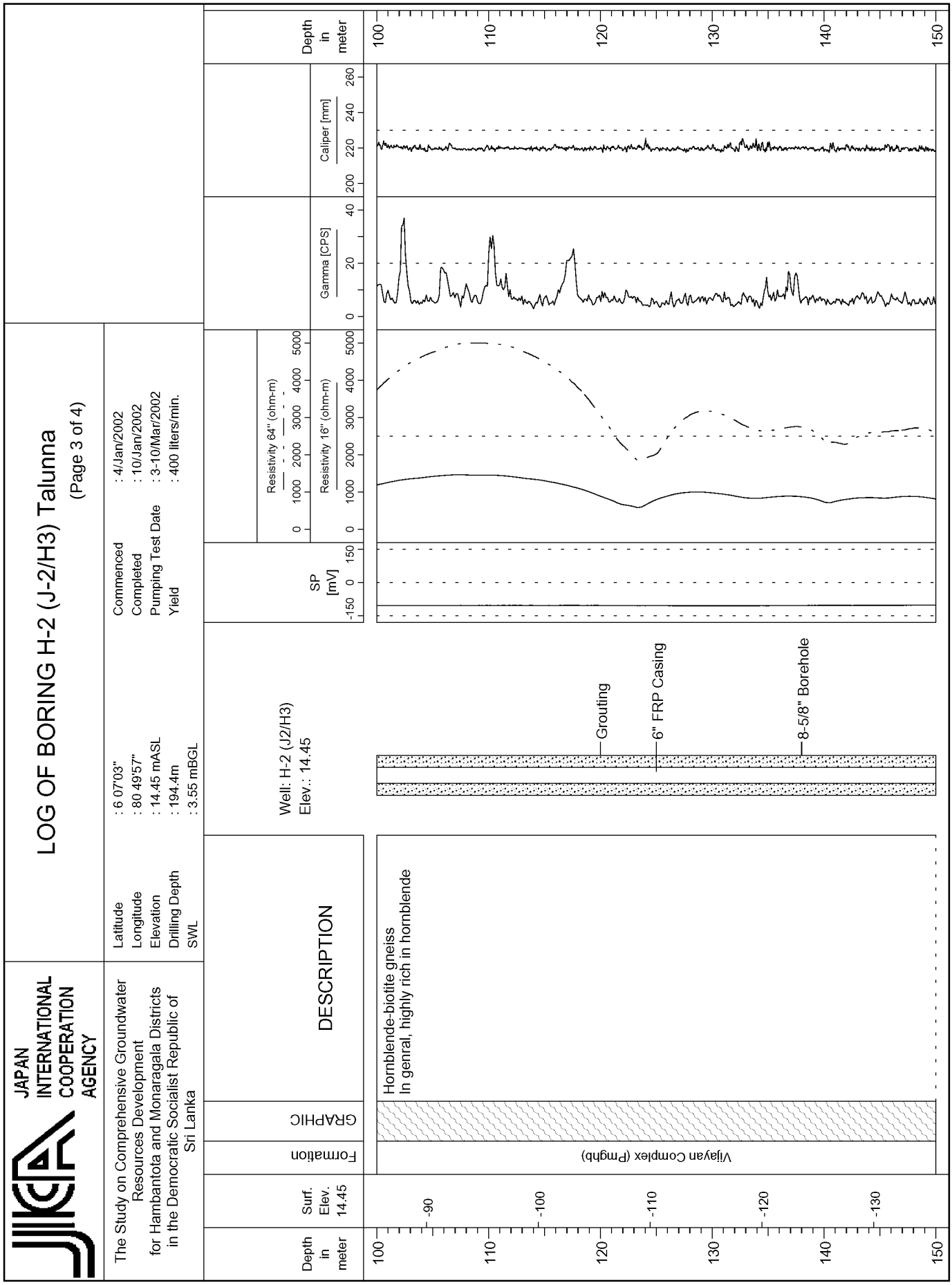
JAPAN INTERNATIONAL COOPERATION AGENCY
LOG OF BORING H-2 (J-2/H3) Talunna
(Page 3 of 4)
The Study on Comprehensive Groundwater Resources Development for Hambantota and Monaragala Districts in the Democratic Socialist Republic of Sri Lanka
Latitude : 6 07'03"
Longitude : 80 49'57"
Elevation : 14.45 mASL
Drilling Depth : 194.4m
SWL : 3.55 mBGL
Commenced : 4/Jan/2002
Completed : 10/Jan/2002
Pumping Test Date : 3-10/Mar/2002
Yield : 400 liters/min.
Depth in meter
Surf. Elev. 14.45
Formation
GRAPHIC
DESCRIPTION
Vijayan Complex (Pmgbb)
Hornblende-biotite gneiss
In genral, highly rich in hornblende
Well: H-2 (J2/H3)
Elev.: 14.45
Grouting
6" FRP Casing
8-5/8" Borehole
SP [mV]
Resistivity 16" (ohm-m)
Resistivity 64" (ohm-m)
Gamma [CPS]
Caliper [mm]

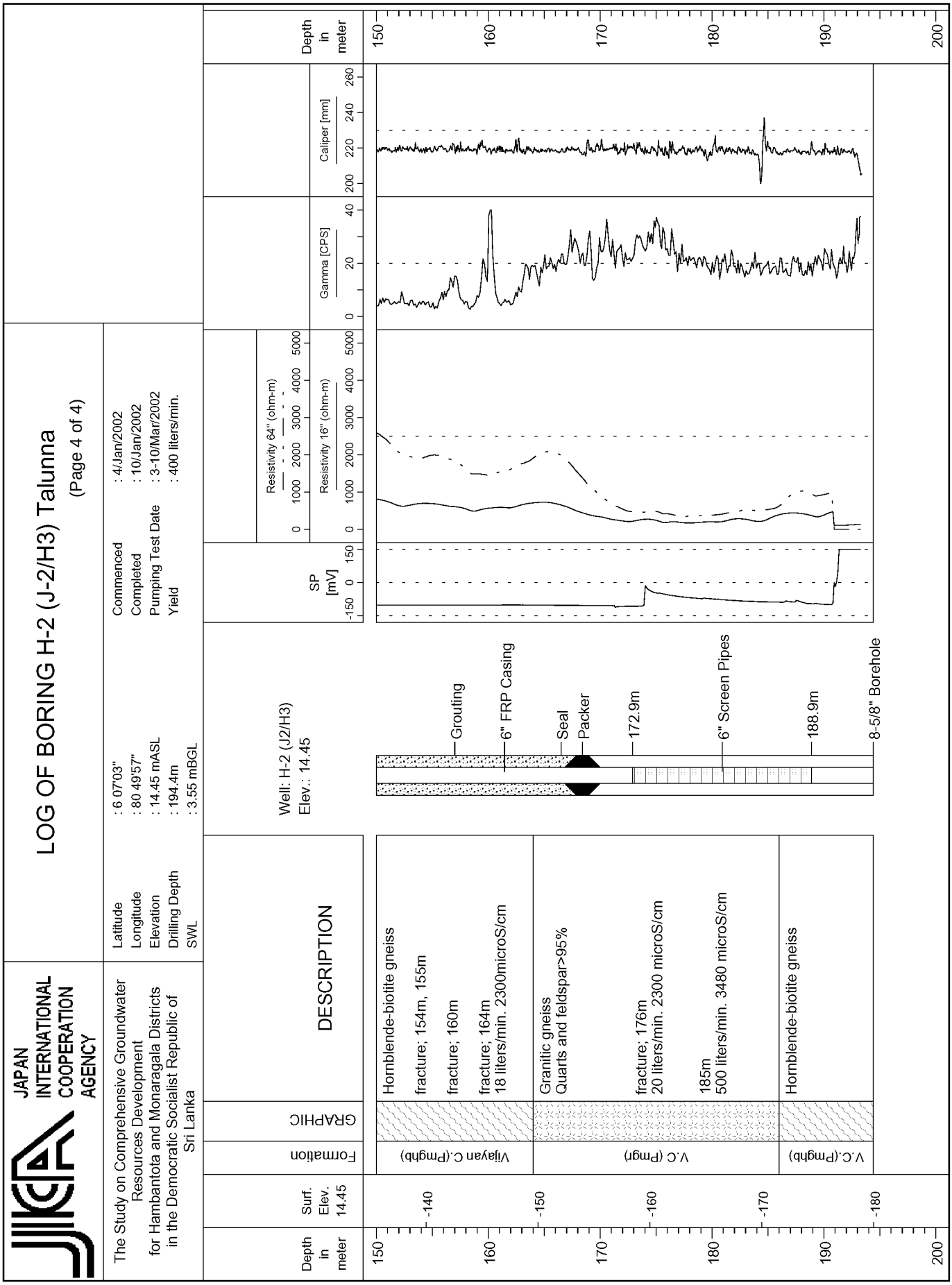
JAPAN INTERNATIONAL COOPERATION AGENCY
The Study on Comprehensive Groundwater Resources Development for Hambantota and Monaragala Districts in the Democratic Socialist Republic of Sri Lanka
LOG OF BORING H-2 (J-2/H3) Talunna
(Page 4 of 4)
Latitude : 6 07'03"
Longitude : 80 49'57"
Elevation : 14.45 mASL
Drilling Depth : 194.4m
SWL : 3.55 mBGL
Commenced : 4/Jan/2002
Completed : 10/Jan/2002
Pumping Test Date : 3-10/Mar/2002
Yield : 400 liters/min.
Depth in meter
Surf. Elev. 14.45
Formation
GRAPHIC
DESCRIPTION
Well: H-2 (J2/H3)
Elev.: 14.45
SP [mV]
Resistivity 16" (ohm-m)
Resistivity 64" (ohm-m)
Gamma [CPS]
Caliper [mm]
Grouting
6" FRP Casing
Seal
Packer
172.9m
6" Screen Pipes
188.9m
8-5/8" Borehole
Vijayan C.(Pmgbh)
Hornblende-biotite gneiss
fracture; 154m, 155m
fracture; 160m
fracture; 164m
18 liters/min. 2300microS/cm
V.C (Pmgr)
Granitic gneiss
Quarts and feldspar>95%
fracture; 176m
20 liters/min. 2300 microS/cm
185m
500 liters/min. 3480 microS/cm
V.C.(Pmgbh)
Hornblende-biotite gneiss

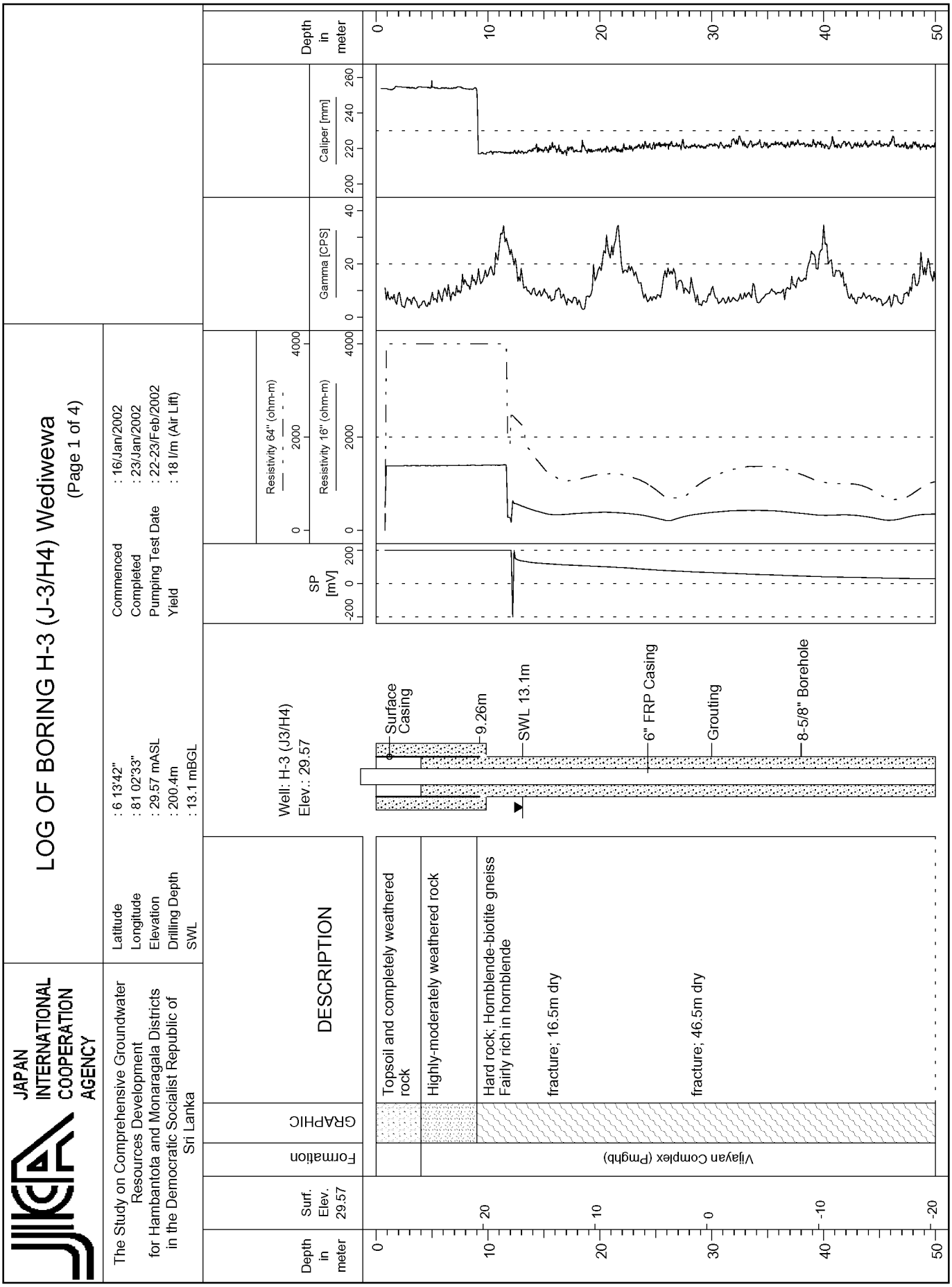
JAPAN INTERNATIONAL COOPERATION AGENCY
LOG OF BORING H-3 (J-3/H4) Wediwewa
(Page 1 of 4)
The Study on Comprehensive Groundwater Resources Development for Hambantota and Monaragala Districts in the Democratic Socialist Republic of Sri Lanka
Latitude : 6 13'42"
Longitude : 81 02'33"
Elevation : 29.57 mASL
Drilling Depth : 200.4m
SWL : 13.1 mBGL
Commenced : 16/Jan/2002
Completed : 23/Jan/2002
Pumping Test Date : 22-23/Feb/2002
Yield : 18 l/m (Air Lift)
Depth in meter
Surf. Elev. 29.57
Formation
GRAPHIC
DESCRIPTION
Topsoil and completely weathered rock
Highly-moderately weathered rock
Hard rock; Hornblende-biotite gneiss
Fairly rich in hornblende
fracture; 16.5m dry
fracture; 46.5m dry
Vijayan Complex (Pmgbh)
Well: H-3 (J3/H4)
Elev.: 29.57
Surface Casing
9.26m
SWL 13.1m
6" FRP Casing
Grouting
8-5/8" Borehole
SP [mV]
Resistivity 16" (ohm-m)
Resistivity 64" (ohm-m)
Gamma [CPS]
Caliper [mm]

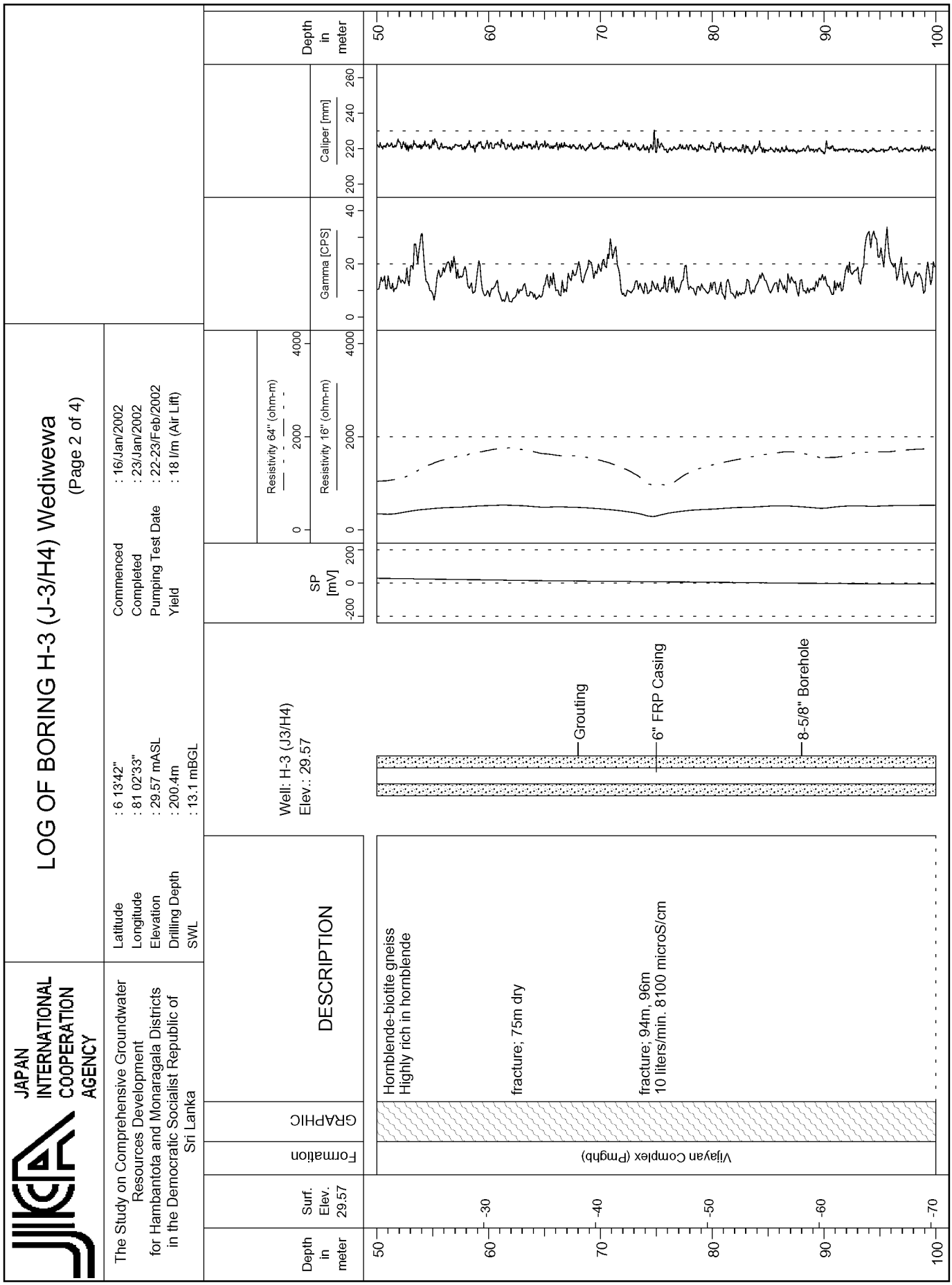
JAPAN INTERNATIONAL COOPERATION AGENCY
The Study on Comprehensive Groundwater Resources Development for Hambantota and Monaragala Districts in the Democratic Socialist Republic of Sri Lanka
LOG OF BORING H-3 (J-3/H4) Wediwewa
(Page 2 of 4)
Latitude : 6 13'42"
Longitude : 81 02'33"
Elevation : 29.57 mASL
Drilling Depth : 200.4m
SWL : 13.1 mBGL
Commenced : 16/Jan/2002
Completed : 23/Jan/2002
Pumping Test Date : 22-23/Feb/2002
Yield : 18 l/m (Air Lift)
Well: H-3 (J3/H4)
Elev.: 29.57
Depth in meter
Surf. Elev. 29.57
Formation
GRAPHIC
DESCRIPTION
Vijayan Complex (Pmgnb)
Hornblende-biotite gneiss
Highly rich in hornblende
fracture; 75m dry
fracture; 94m, 96m
10 liters/min. 8100 microS/cm
Grouting
6" FRP Casing
8-5/8" Borehole
SP [mV]
Resistivity 16" (ohm-m)
Resistivity 64" (ohm-m)
Gamma [CPS]
Caliper [mm]

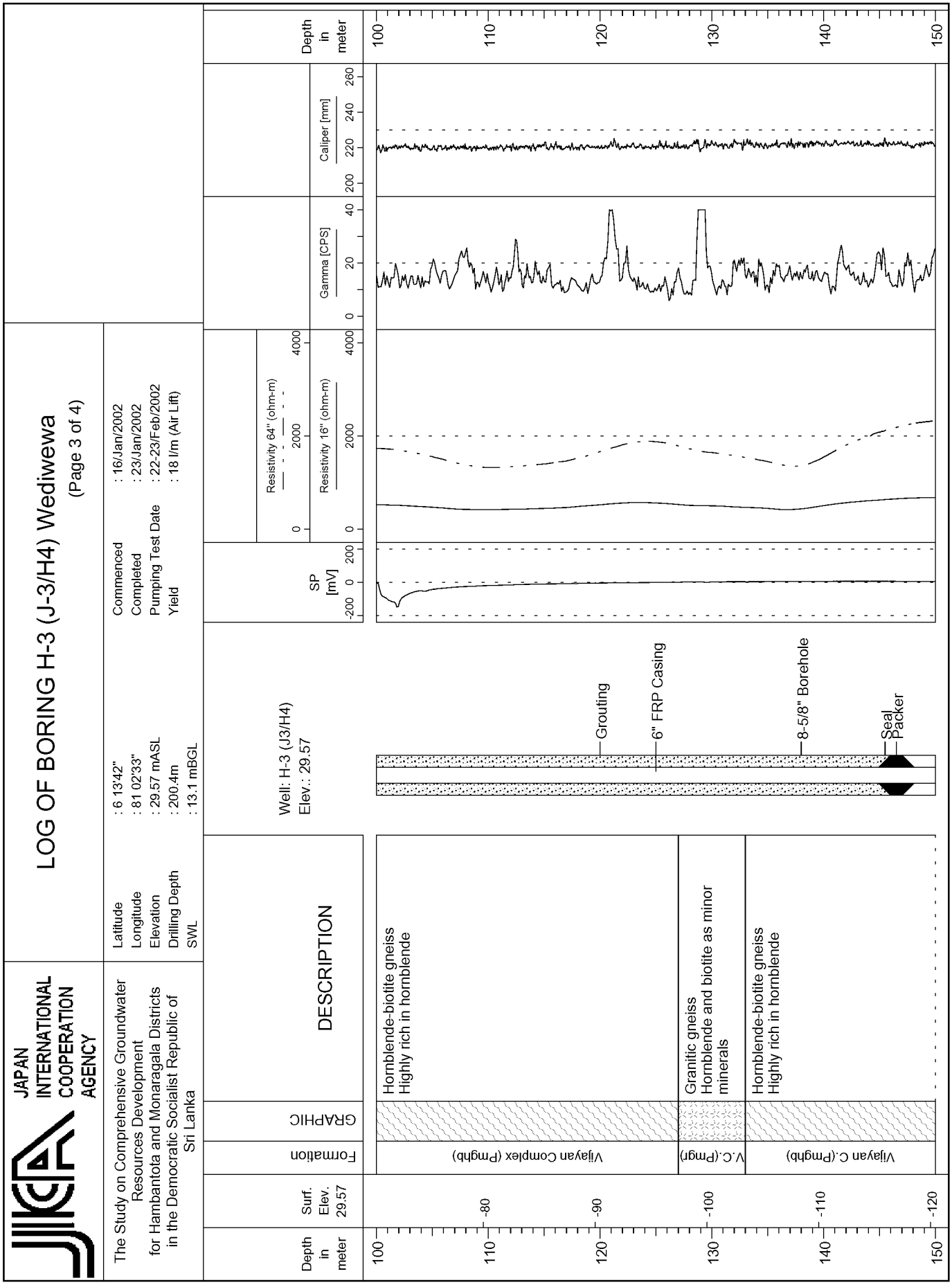
JICA
JAPAN INTERNATIONAL COOPERATION AGENCY
The Study on Comprehensive Groundwater Resources Development for Hambantota and Monaragala Districts in the Democratic Socialist Republic of Sri Lanka
LOG OF BORING H-3 (J-3/H4) Wediwewa
(Page 3 of 4)
Latitude : 6 13'42"
Longitude : 81 02'33"
Elevation : 29.57 mASL
Drilling Depth : 200.4m
SWL : 13.1 mBGL
Commenced : 16/Jan/2002
Completed : 23/Jan/2002
Pumping Test Date : 22-23/Feb/2002
Yield : 18 l/m (Air Lift)
Depth in meter
Surf. Elev. 29.57
Formation
GRAPHIC
DESCRIPTION
Well: H-3 (J3/H4)
Elev.: 29.57
SP [mV]
Resistivity 16" (ohm-m)
Resistivity 64" (ohm-m)
Gamma [CPS]
Caliper [mm]
Grouting
6" FRP Casing
8-5/8" Borehole
Seal
Packer
Hornblende-biotite gneiss
Highly rich in hornblende
Vijayan Complex (Pmgbb)
Granitic gneiss
Hornblende and biotite as minor minerals
V.C.(Pmgr)
Hornblende-biotite gneiss
Highly rich in hornblende
Vijayan C.(Pmgbb)

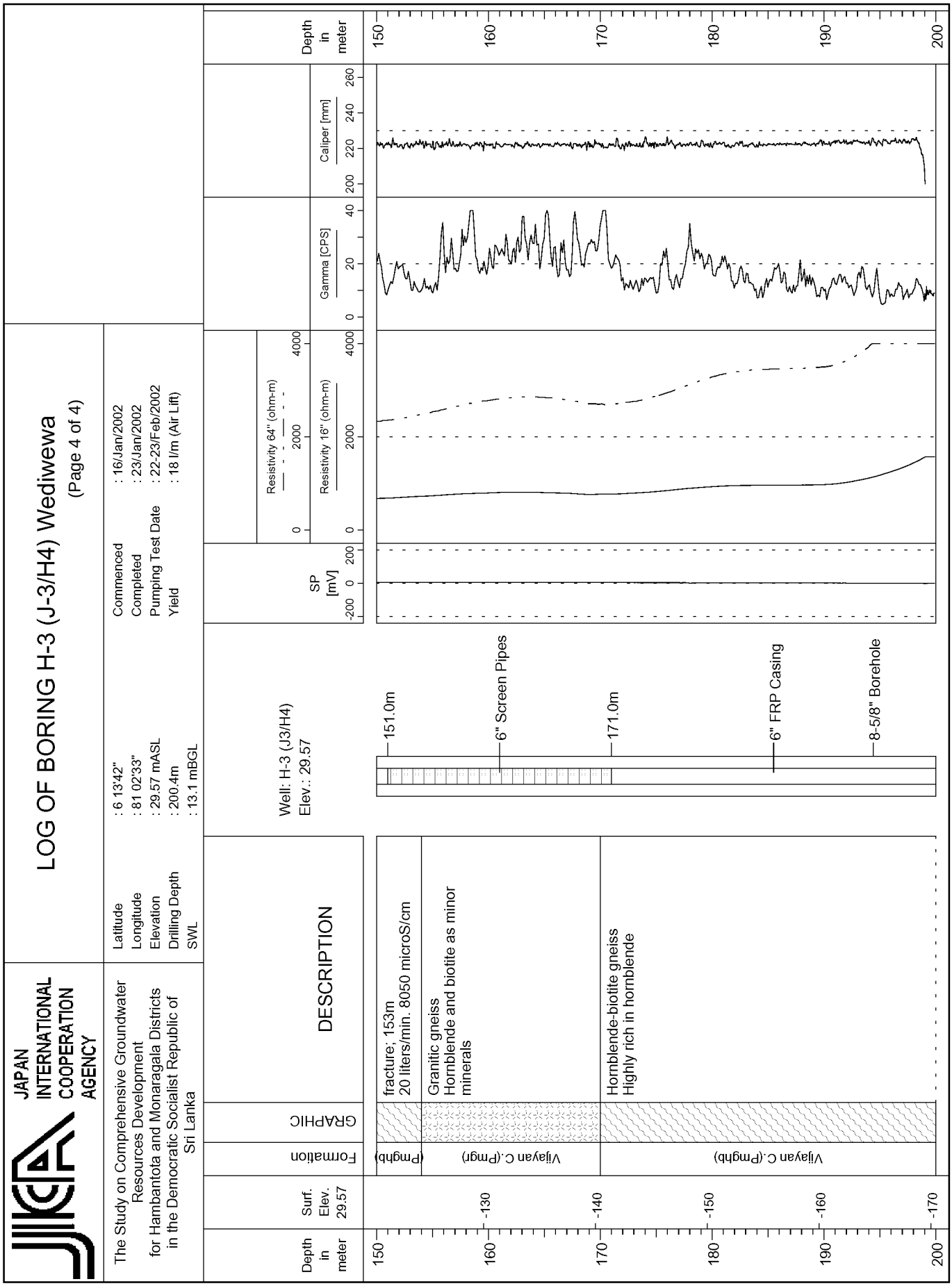
JAPAN INTERNATIONAL COOPERATION AGENCY
The Study on Comprehensive Groundwater Resources Development for Hambantota and Monaragala Districts in the Democratic Socialist Republic of Sri Lanka
LOG OF BORING H-3 (J-3/H4) Wediwewa
(Page 4 of 4)
Latitude : 6 13'42"
Longitude : 81 02'33"
Elevation : 29.57 mASL
Drilling Depth : 200.4m
SWL : 13.1 mBGL
Commenced : 16/Jan/2002
Completed : 23/Jan/2002
Pumping Test Date : 22-23/Feb/2002
Yield : 18 l/m (Air Lift)
Depth in meter
Surf. Elev. 29.57
Formation
GRAPHIC
DESCRIPTION
Well: H-3 (J3/H4)
Elev.: 29.57
SP [mV]
Resistivity 16" (ohm-m)
Resistivity 64" (ohm-m)
Gamma [CPS]
Caliper [mm]
151.0m
6" Screen Pipes
171.0m
6" FRP Casing
8-5/8" Borehole
fracture; 153m
20 liters/min. 8050 microS/cm
Granitic gneiss
Hornblende and biotite as minor minerals
Hornblende-biotite gneiss
Highly rich in hornblende
(Pmgbh)
Vijayan C.(Pmgr)
Vijayan C.(Pmgbh)

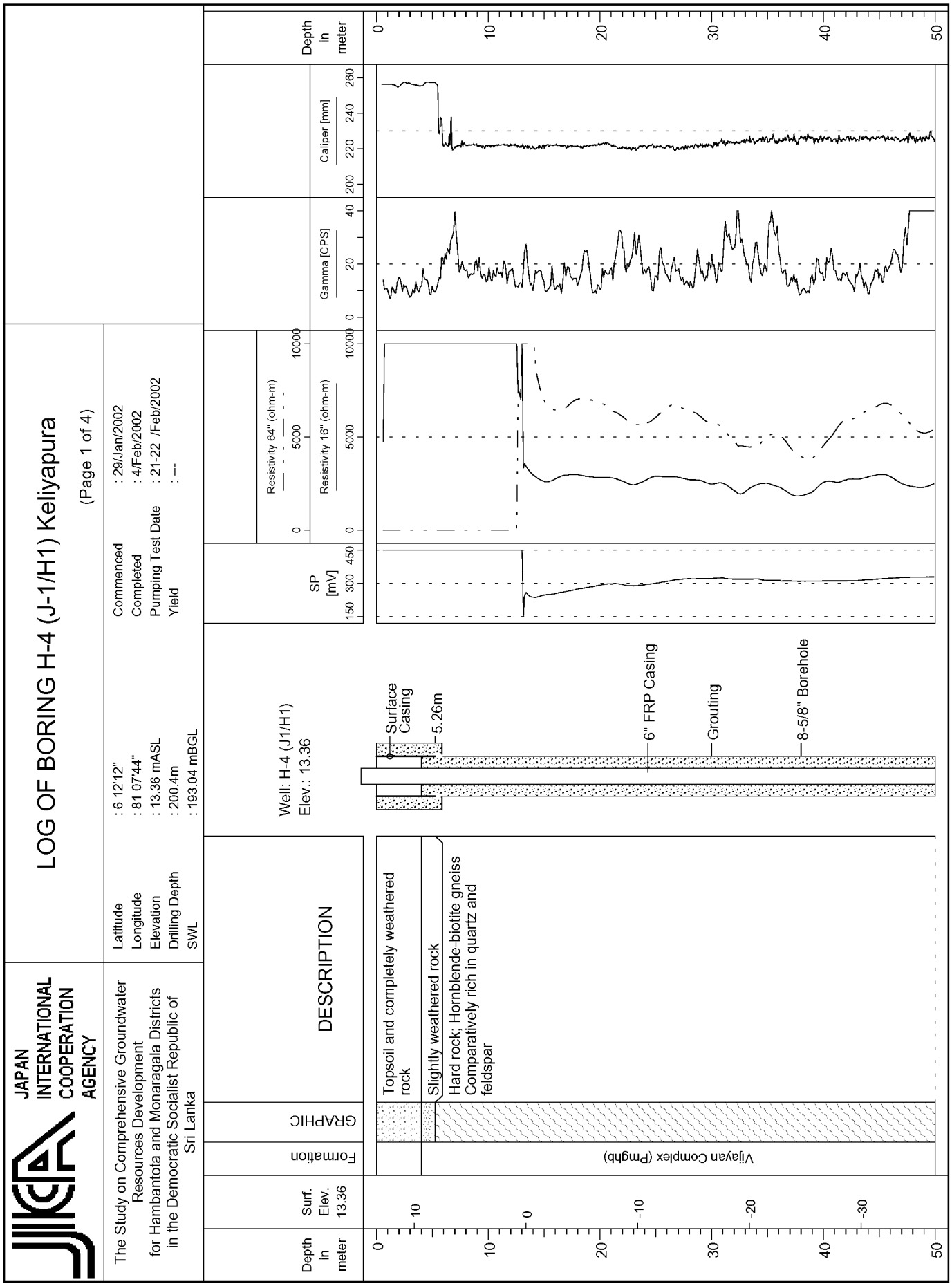
JAPAN INTERNATIONAL COOPERATION AGENCY
The Study on Comprehensive Groundwater Resources Development for Hambantota and Monaragala Districts in the Democratic Socialist Republic of Sri Lanka
LOG OF BORING H-4 (J-1/H1) Keliyapura
(Page 1 of 4)
Latitude : 6 12'12"
Longitude : 81 07'44"
Elevation : 13.36 mASL
Drilling Depth : 200.4m
SWL : 193.04 mBGL
Commenced : 29/Jan/2002
Completed : 4/Feb/2002
Pumping Test Date : 21-22 /Feb/2002
Yield : ---
Depth in meter
Surf. Elev. 13.36
Formation
GRAPHIC
DESCRIPTION
Topsoil and completely weathered rock
Slightly weathered rock
Hard rock; Hornblende-biotite gneiss Comparatively rich in quartz and feldspar
Vijayan Complex (Pmgbh)
Well: H-4 (J1/H1)
Elev.: 13.36
Surface Casing
5.26m
6" FRP Casing
Grouting
8-5/8" Borehole
SP [mV]
Resistivity 16" (ohm-m)
Resistivity 64" (ohm-m)
Gamma [CPS]
Caliper [mm]

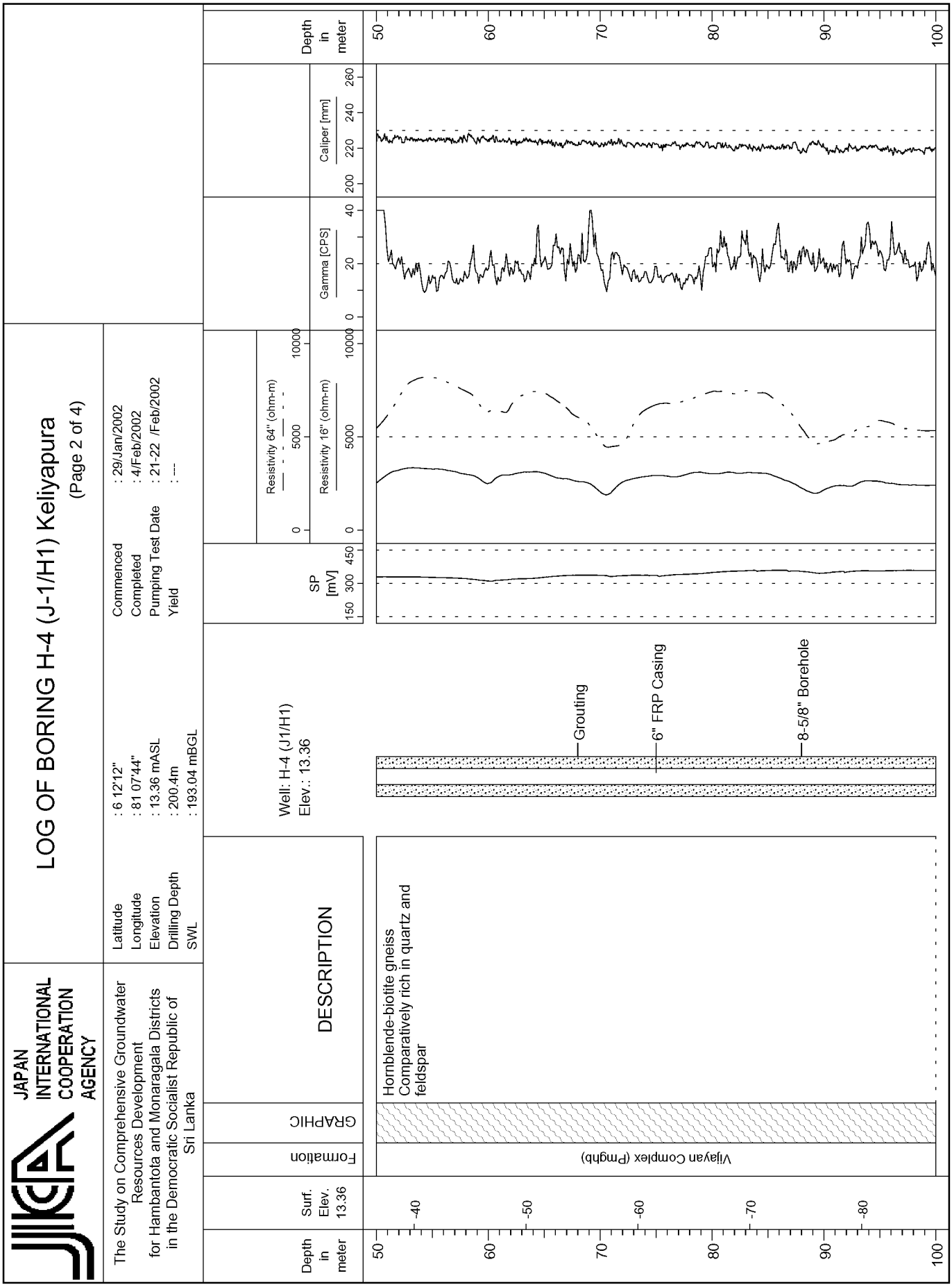
JAPAN INTERNATIONAL COOPERATION AGENCY
The Study on Comprehensive Groundwater Resources Development for Hambantota and Monaragala Districts in the Democratic Socialist Republic of Sri Lanka
LOG OF BORING H-4 (J-1/H1) Keliyapura
(Page 2 of 4)
Latitude : 6 12'12"
Longitude : 81 07'44"
Elevation : 13.36 mASL
Drilling Depth : 200.4m
SWL : 193.04 mBGL
Commenced : 29/Jan/2002
Completed : 4/Feb/2002
Pumping Test Date : 21-22 /Feb/2002
Yield : ---
Well: H-4 (J1/H1)
Elev.: 13.36
Depth in meter
Surf. Elev. 13.36
Formation
GRAPHIC
DESCRIPTION
Hornblende-biotite gneiss
Comparatively rich in quartz and feldspar
Vijayan Complex (Pmgnb)
Grouting
6" FRP Casing
8-5/8" Borehole
SP [mV]
Resistivity 16" (ohm-m)
Resistivity 64" (ohm-m)
Gamma [CPS]
Caliper [mm]

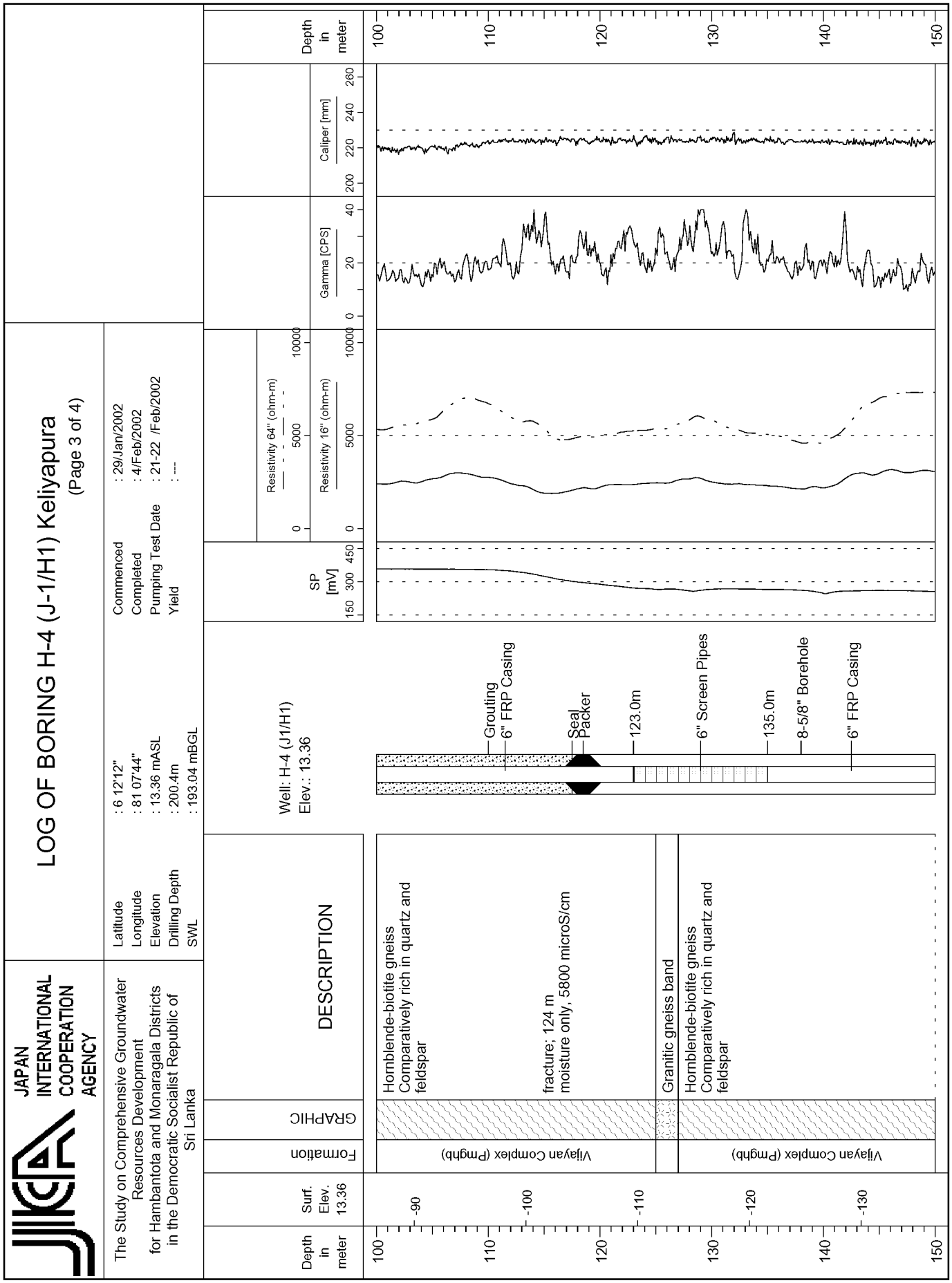
JAPAN INTERNATIONAL COOPERATION AGENCY
LOG OF BORING H-4 (J-1/H1) Keliyapura
(Page 3 of 4)
The Study on Comprehensive Groundwater Resources Development for Hambantota and Monaragala Districts in the Democratic Socialist Republic of Sri Lanka
Latitude : 6 12'12"
Longitude : 81 07'44"
Elevation : 13.36 mASL
Drilling Depth : 200.4m
SWL : 193.04 mBGL
Commenced : 29/Jan/2002
Completed : 4/Feb/2002
Pumping Test Date : 21-22 /Feb/2002
Yield : ---
Depth in meter
Surf. Elev. 13.36
Formation
GRAPHIC
DESCRIPTION
Well: H-4 (J1/H1)
Elev.: 13.36
Hornblende-biotite gneiss
Comparatively rich in quartz and feldspar
fracture; 124 m
moisture only, 5800 microS/cm
Granitic gneiss band
Vijayan Complex (Pmgnb)
Grouting
6" FRP Casing
Seal
Packer
123.0m
6" Screen Pipes
135.0m
8-5/8" Borehole
SP [mV]
Resistivity 16" (ohm-m)
Resistivity 64" (ohm-m)
Gamma [CPS]
Caliper [mm]

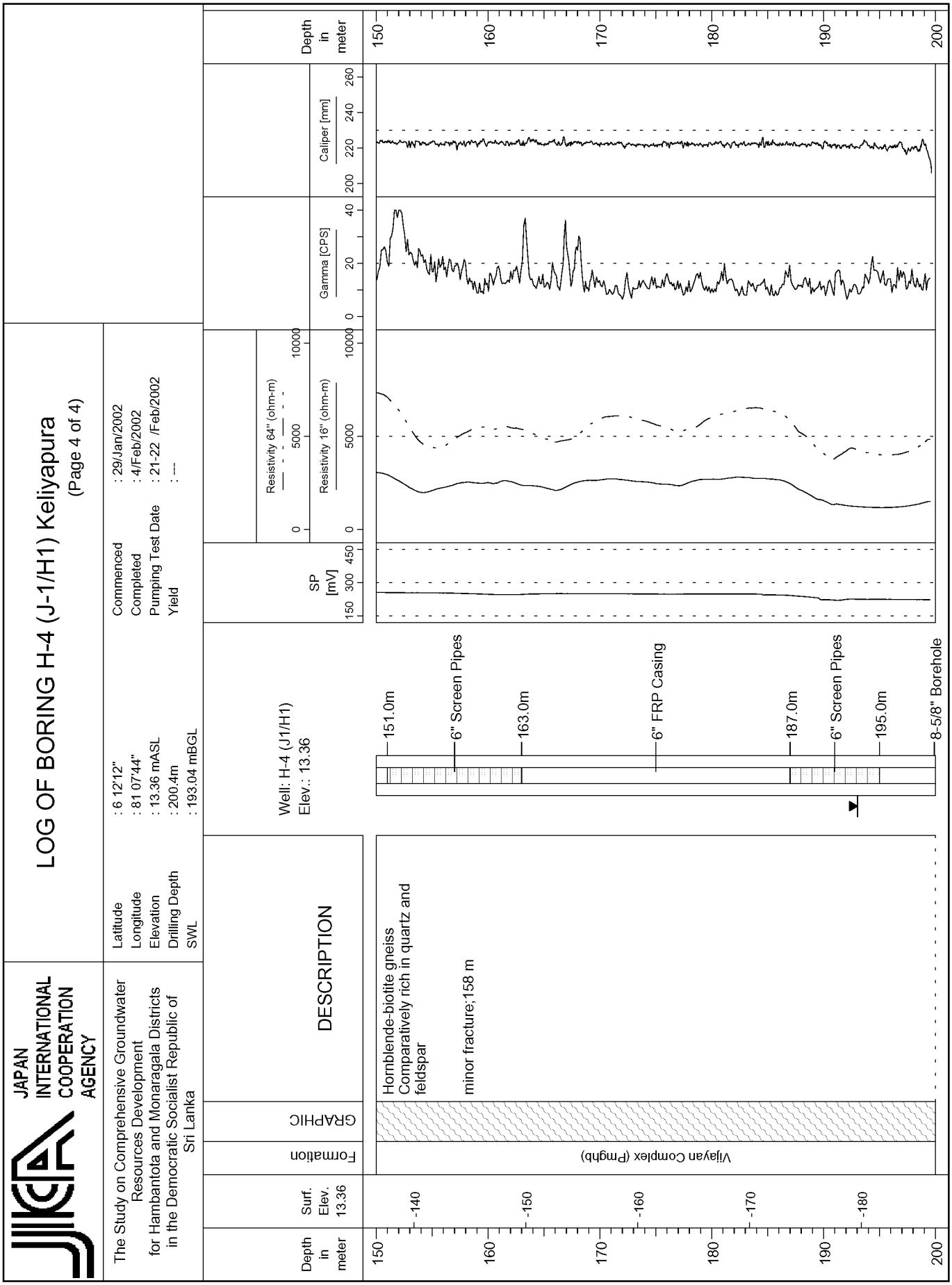
JAPAN INTERNATIONAL COOPERATION AGENCY
The Study on Comprehensive Groundwater Resources Development for Hambantota and Monaragala Districts in the Democratic Socialist Republic of Sri Lanka
LOG OF BORING H-4 (J-1/H1) Keliyapura
(Page 4 of 4)
Latitude : 6 12'12"
Longitude : 81 07'44"
Elevation : 13.36 mASL
Drilling Depth : 200.4m
SWL : 193.04 mBGL
Commenced : 29/Jan/2002
Completed : 4/Feb/2002
Pumping Test Date : 21-22 /Feb/2002
Yield : ---
Well: H-4 (J1/H1)
Elev.: 13.36
Depth in meter
Surf. Elev. 13.36
Formation
GRAPHIC
DESCRIPTION
Vijayan Complex (Pmgnb)
Hornblende-biotite gneiss
Comparatively rich in quartz and feldspar
minor fracture;158 m
151.0m
6" Screen Pipes
163.0m
6" FRP Casing
187.0m
6" Screen Pipes
195.0m
8-5/8" Borehole
SP [mV]
Resistivity 16" (ohm-m)
Resistivity 64" (ohm-m)
Gamma [CPS]
Caliper [mm]

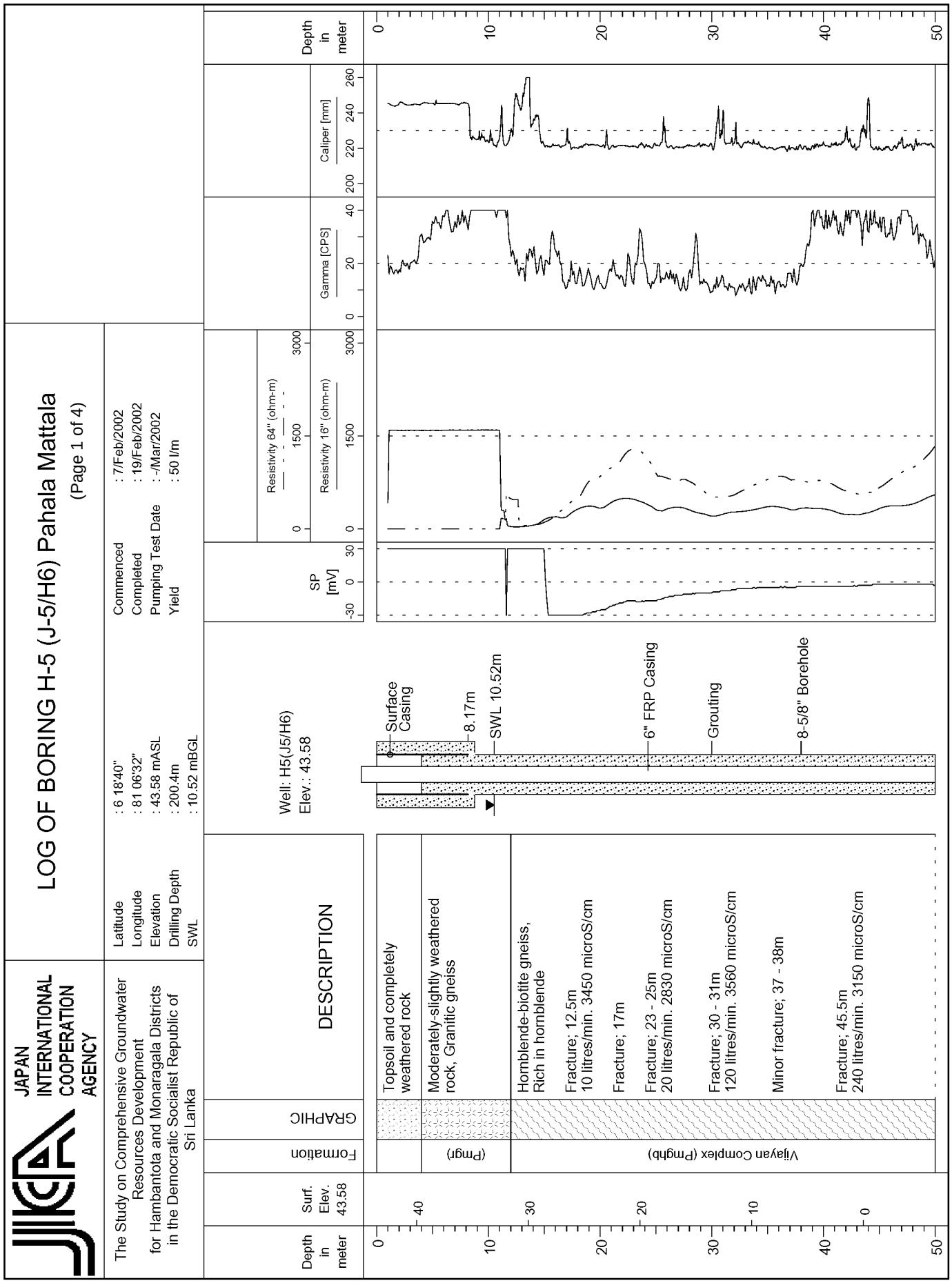
JICA
JAPAN INTERNATIONAL COOPERATION AGENCY
LOG OF BORING H-5 (J-5/H6) Pahala Mattala
(Page 1 of 4)
The Study on Comprehensive Groundwater Resources Development for Hambantota and Monaragala Districts in the Democratic Socialist Republic of Sri Lanka
Latitude : 6 18'40"
Longitude : 81 06'32"
Elevation : 43.58 mASL
Drilling Depth : 200.4m
SWL : 10.52 mBGL
Commenced : 7/Feb/2002
Completed : 19/Feb/2002
Pumping Test Date : -/Mar/2002
Yield : 50 l/m
Depth in meter
Surf. Elev. 43.58
Formation
GRAPHIC
DESCRIPTION
Well: H5(J5/H6)
Elev.: 43.58
Surface Casing
8.17m
SWL 10.52m
6" FRP Casing
Grouting
8-5/8" Borehole
SP [mV]
Resistivity 16" (ohm-m)
Resistivity 64" (ohm-m)
Gamma [CPS]
Caliper [mm]
Topsoil and completely weathered rock
Moderately-slightly weathered rock, Granitic gneiss
(Pmgr)
Hornblende-biotite gneiss, Rich in hornblende
Fracture; 12.5m 10 litres/min. 3450 microS/cm
Fracture; 17m
Fracture; 23 - 25m 20 litres/min. 2830 microS/cm
Fracture; 30 - 31m 120 litres/min. 3560 microS/cm
Minor fracture; 37 - 38m
Fracture; 45.5m 240 litres/min. 3150 microS/cm
Vijayan Complex (Pmgbb)

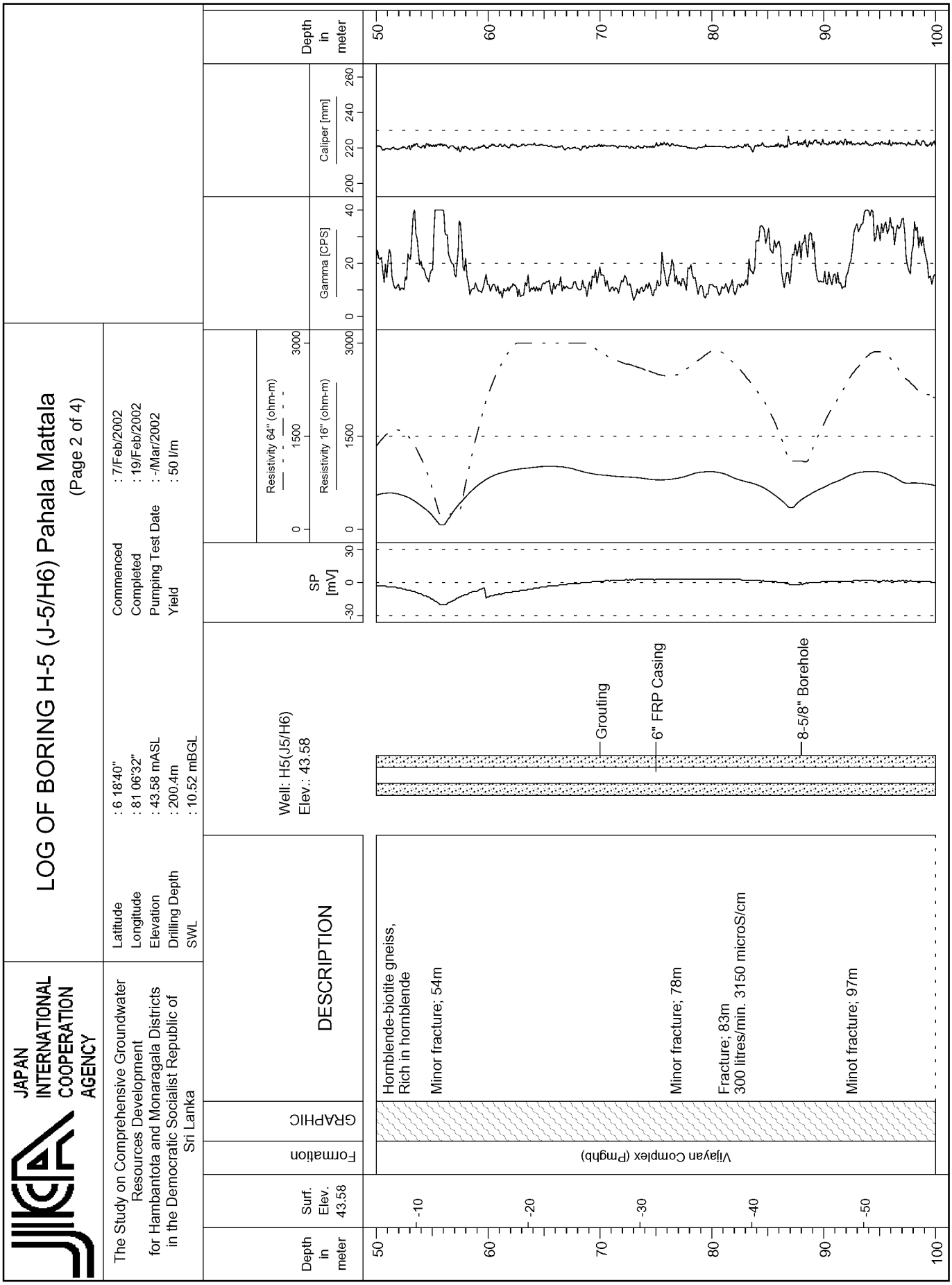
JAPAN INTERNATIONAL COOPERATION AGENCY
The Study on Comprehensive Groundwater Resources Development for Hambantota and Monaragala Districts in the Democratic Socialist Republic of Sri Lanka
LOG OF BORING H-5 (J-5/H6) Pahala Mattala
(Page 2 of 4)
Latitude : 6 18'40"
Longitude : 81 06'32"
Elevation : 43.58 mASL
Drilling Depth : 200.4m
SWL : 10.52 mBGL
Commenced : 7/Feb/2002
Completed : 19/Feb/2002
Pumping Test Date : -/Mar/2002
Yield : 50 l/m
Well: H5(J5/H6)
Elev.: 43.58
Depth in meter
Surf. Elev. 43.58
Formation
GRAPHIC
DESCRIPTION
Vijayan Complex (Pmgnb)
Hornblende-biotite gneiss, Rich in hornblende
Minor fracture; 54m
Minor fracture; 78m
Fracture; 83m
300 litres/min. 3150 microS/cm
Minot fracture; 97m
Grouting
6" FRP Casing
8-5/8" Borehole
SP [mV]
Resistivity 16" (ohm-m)
Resistivity 64" (ohm-m)
Gamma [CPS]
Caliper [mm]

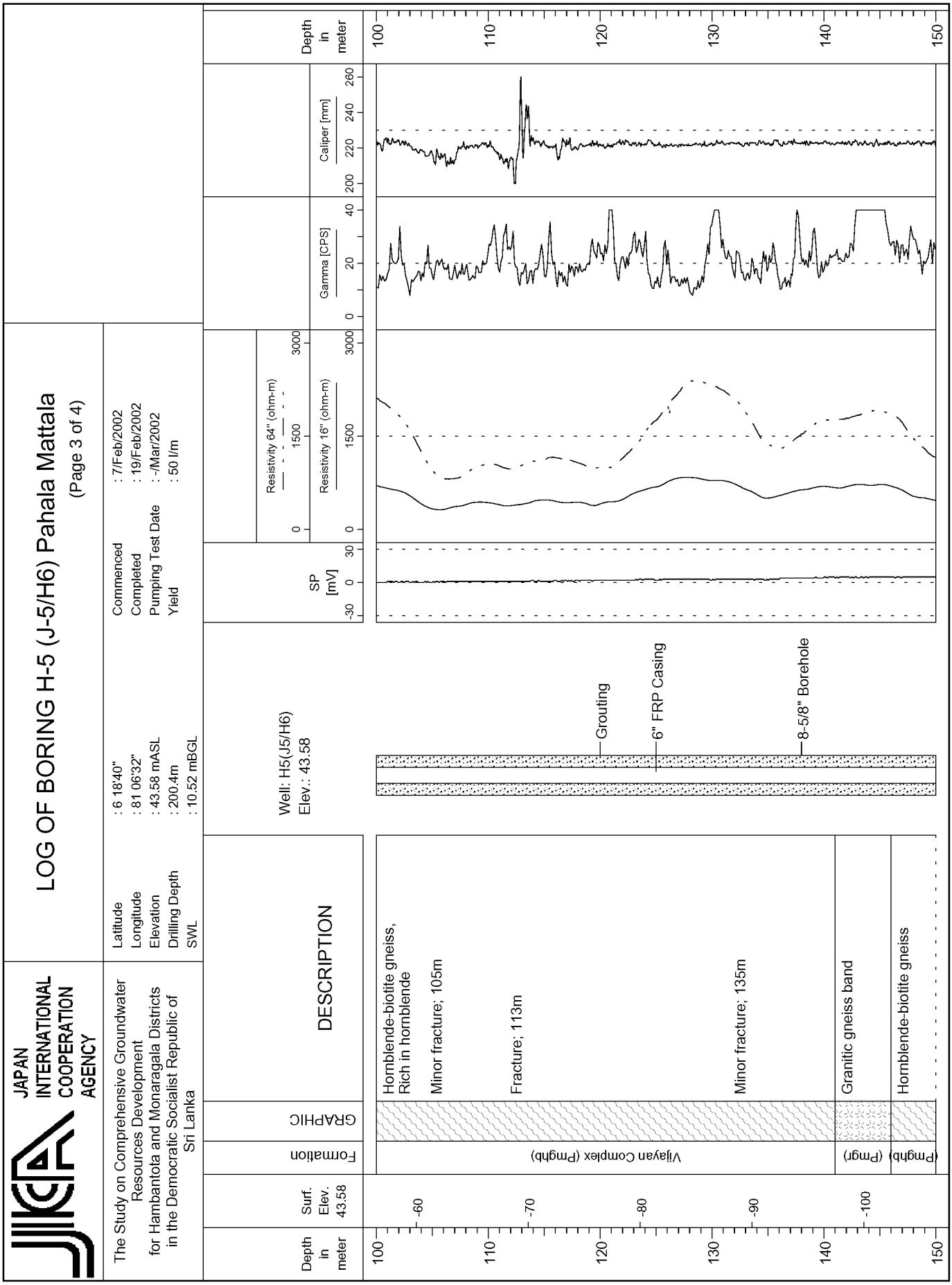
JAPAN INTERNATIONAL COOPERATION AGENCY
LOG OF BORING H-5 (J-5/H6) Pahala Mattala
(Page 3 of 4)
The Study on Comprehensive Groundwater Resources Development for Hambantota and Monaragala Districts in the Democratic Socialist Republic of Sri Lanka
Latitude : 6 18'40"
Longitude : 81 06'32"
Elevation : 43.58 mASL
Drilling Depth : 200.4m
SWL : 10.52 mBGL
Commenced : 7/Feb/2002
Completed : 19/Feb/2002
Pumping Test Date : -/Mar/2002
Yield : 50 l/m
Well: H5(J5/H6)
Elev.: 43.58
Grouting
6" FRP Casing
8-5/8" Borehole
Resistivity 64" (ohm-m)
Resistivity 16" (ohm-m)
SP [mV]
Gamma [CPS]
Caliper [mm]
Depth in meter
Surf. Elev. 43.58
Formation
GRAPHIC
DESCRIPTION
Hornblende-biotite gneiss, Rich in hornblende
Minor fracture; 105m
Fracture; 113m
Minor fracture; 135m
Granitic gneiss band
Hornblende-biotite gneiss
Vijayan Complex (Pmgbb)
(Pmgr)
(Pmgbb)

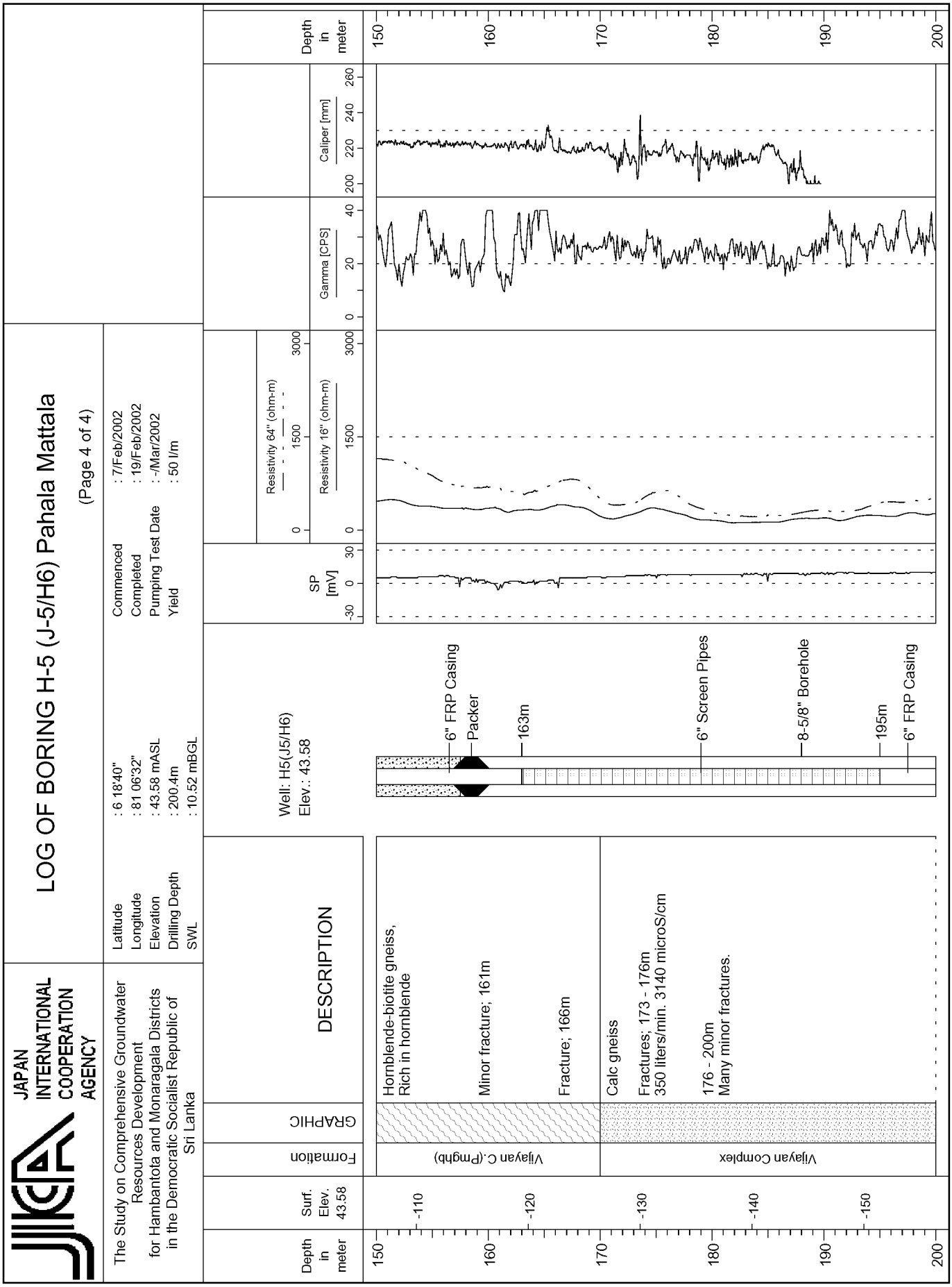
JAPAN INTERNATIONAL COOPERATION AGENCY
The Study on Comprehensive Groundwater Resources Development for Hambantota and Monaragala Districts in the Democratic Socialist Republic of Sri Lanka
LOG OF BORING H-5 (J-5/H6) Pahala Mattala
(Page 4 of 4)
Latitude : 6 18'40"
Longitude : 81 06'32"
Elevation : 43.58 mASL
Drilling Depth : 200.4m
SWL : 10.52 mBGL
Commenced : 7/Feb/2002
Completed : 19/Feb/2002
Pumping Test Date : -/Mar/2002
Yield : 50 l/m
Well: H5(J5/H6)
Elev.: 43.58
Depth in meter
Surf. Elev. 43.58
Formation
GRAPHIC
DESCRIPTION
Vijayan C.(Pmgnb)
Vijayan Complex
Hornblende-biotite gneiss, Rich in hornblende
Minor fracture; 161m
Fracture; 166m
Calc gneiss
Fractures; 173 - 176m
350 liters/min. 3140 microS/cm
176 - 200m
Many minor fractures.
6" FRP Casing
Packer
163m
6" Screen Pipes
8-5/8" Borehole
195m
6" FRP Casing
SP [mV]
Resistivity 16" (ohm-m)
Resistivity 64" (ohm-m)
Gamma [CPS]
Caliper [mm]

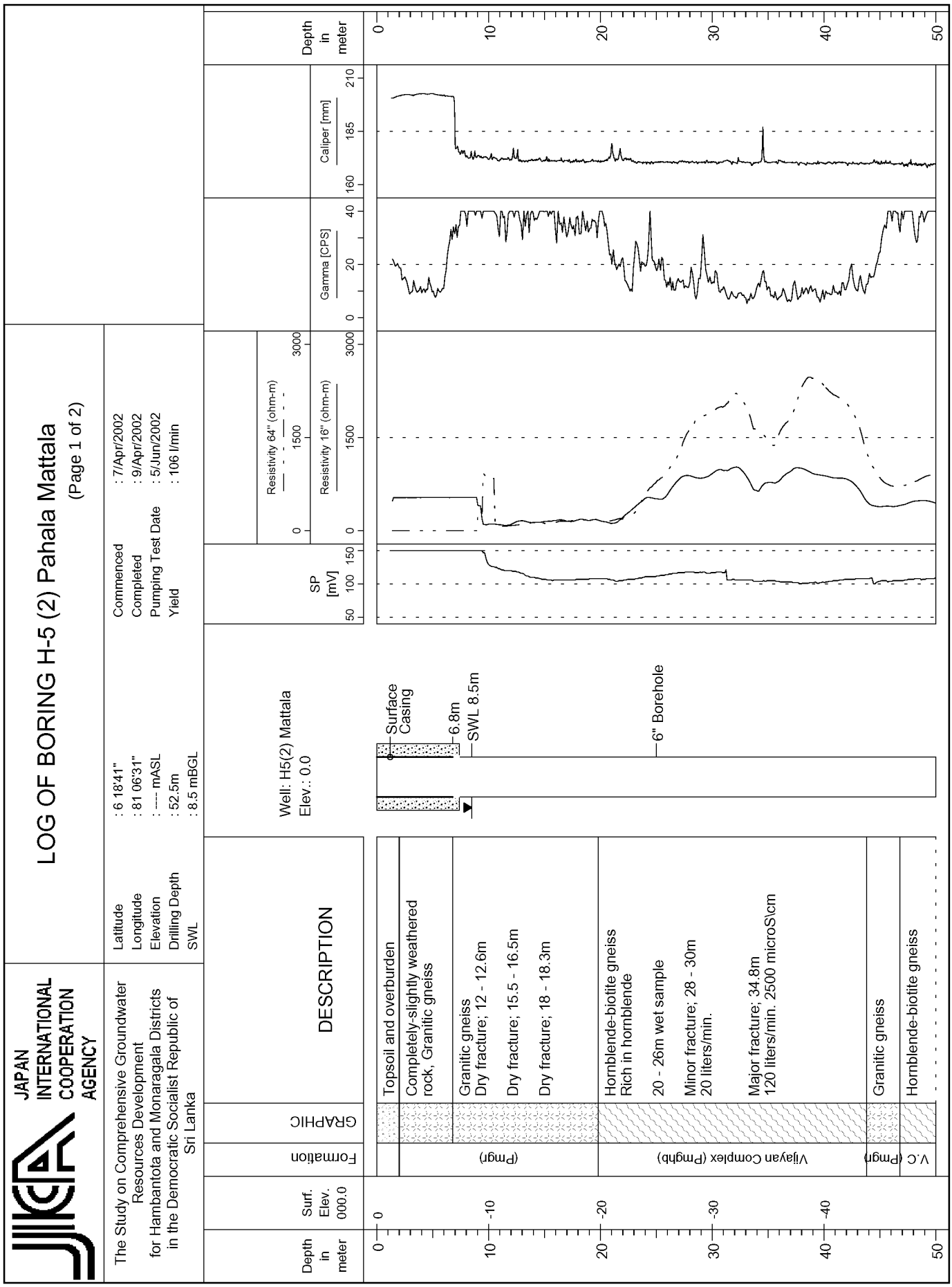
JAPAN INTERNATIONAL COOPERATION AGENCY
LOG OF BORING H-5 (2) Pahala Mattala
(Page 1 of 2)
The Study on Comprehensive Groundwater Resources Development for Hambantota and Monaragala Districts in the Democratic Socialist Republic of Sri Lanka
Latitude : 6 18'41"
Longitude : 81 06'31"
Elevation : ---- mASL
Drilling Depth : 52.5m
SWL : 8.5 mBGL
Commenced : 7/Apr/2002
Completed : 9/Apr/2002
Pumping Test Date : 5/Jun/2002
Yield : 106 l/min
Well: H5(2) Mattala
Elev.: 0.0
Depth in meter
Surf. Elev. 000.0
Formation
GRAPHIC
DESCRIPTION
SP [mV]
Resistivity 16" (ohm-m)
Resistivity 64" (ohm-m)
Gamma [CPS]
Caliper [mm]
Surface Casing
6.8m
SWL 8.5m
6" Borehole
Topsoil and overburden
Completely-slightly weathered rock, Granitic gneiss
Granitic gneiss
Dry fracture; 12 - 12.6m
Dry fracture; 15.5 - 16.5m
Dry fracture; 18 - 18.3m
Hornblende-biotite gneiss
Rich in hornblende
20 - 26m wet sample
Minor fracture; 28 - 30m
20 liters/min.
Major fracture; 34.8m
120 liters/min. 2500 microS\cm
Granitic gneiss
Hornblende-biotite gneiss
(Pmgr)
Vijayan Complex (Pmgbb)
V.C (Pmgr)

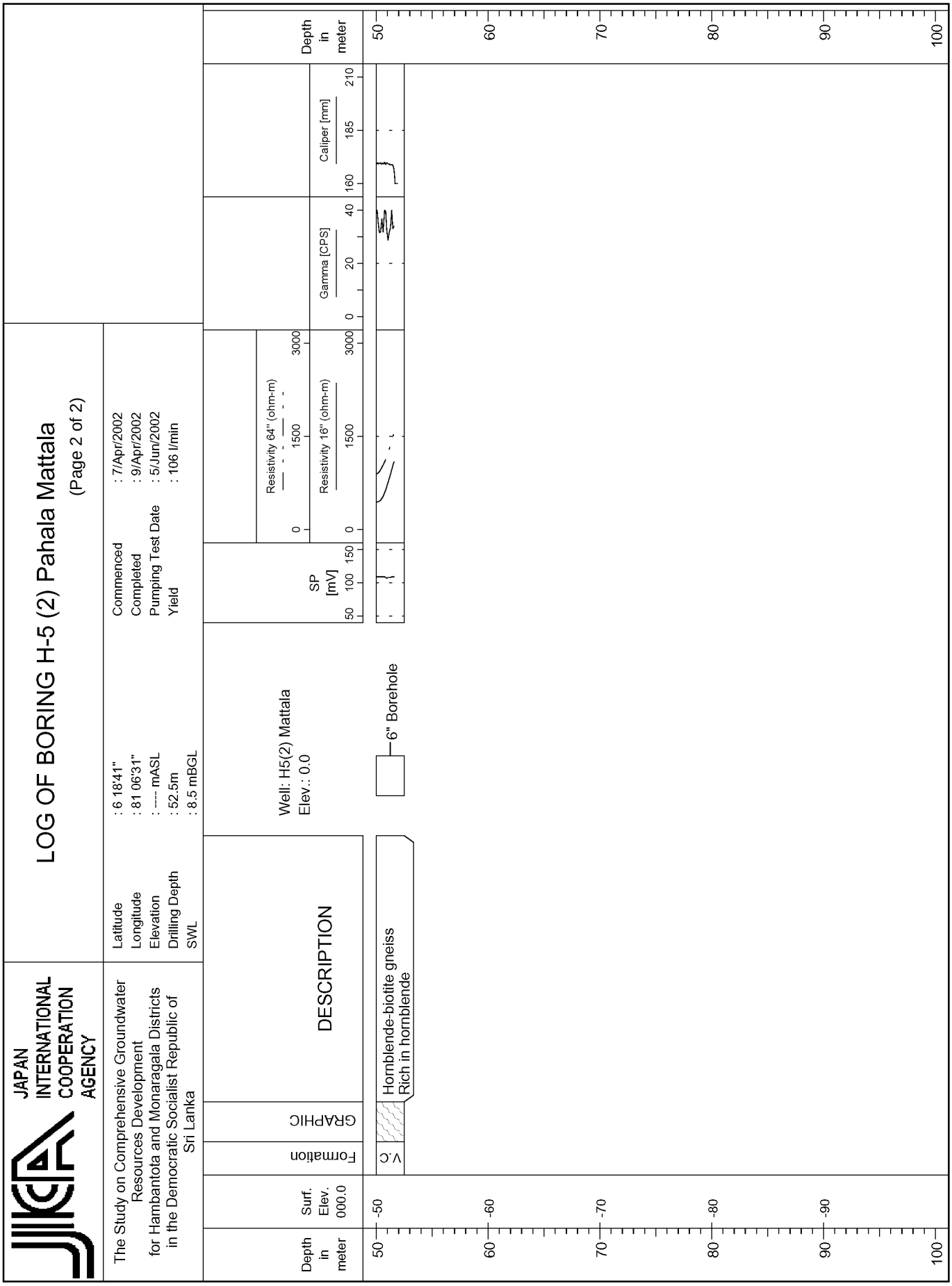
JAPAN INTERNATIONAL COOPERATION AGENCY
The Study on Comprehensive Groundwater Resources Development for Hambantota and Monaragala Districts in the Democratic Socialist Republic of Sri Lanka
LOG OF BORING H-5 (2) Pahala Mattala
(Page 2 of 2)
Latitude : 6 18'41"
Longitude : 81 06'31"
Elevation : ---- mASL
Drilling Depth : 52.5m
SWL : 8.5 mBGL
Commenced : 7/Apr/2002
Completed : 9/Apr/2002
Pumping Test Date : 5/Jun/2002
Yield : 106 l/min
Well: H5(2) Mattala
Elev.: 0.0
Depth in meter
Surf. Elev. 000.0
Formation
GRAPHIC
DESCRIPTION
V.C
Hornblende-biotite gneiss
Rich in hornblende
6" Borehole
SP [mV]
Resistivity 64" (ohm-m)
Resistivity 16" (ohm-m)
Gamma [CPS]
Caliper [mm]

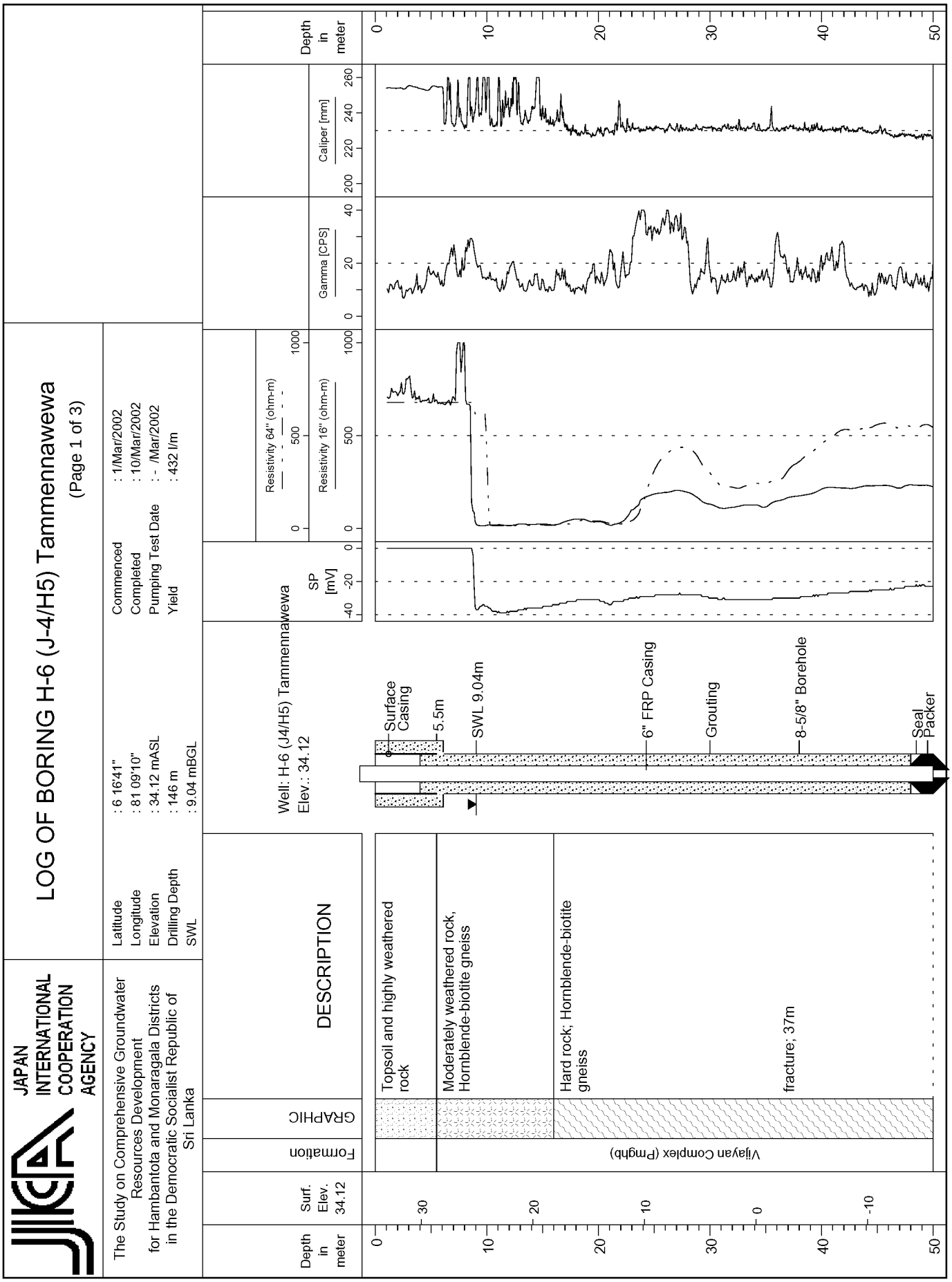
JAPAN INTERNATIONAL COOPERATION AGENCY
The Study on Comprehensive Groundwater Resources Development for Hambantota and Monaragala Districts in the Democratic Socialist Republic of Sri Lanka
LOG OF BORING H-6 (J-4/H5) Tammennawewa
(Page 1 of 3)
Latitude : 6 16'41"
Longitude : 81 09'10"
Elevation : 34.12 mASL
Drilling Depth : 146 m
SWL : 9.04 mBGL
Commenced : 1/Mar/2002
Completed : 10/Mar/2002
Pumping Test Date : - /Mar/2002
Yield : 432 l/m
Well: H-6 (J4/H5) Tammennawewa
Elev.: 34.12
Depth in meter
Surf. Elev. 34.12
Formation
GRAPHIC
DESCRIPTION
Topsoil and highly weathered rock
Moderately weathered rock, Hornblende-biotite gneiss
Hard rock; Hornblende-biotite gneiss
fracture; 37m
Vijayan Complex (Pmgnb)
Surface Casing
5.5m
SWL 9.04m
6" FRP Casing
Grouting
8-5/8" Borehole
Seal Packer
SP [mV]
Resistivity 16" (ohm-m)
Resistivity 64" (ohm-m)
Gamma [CPS]
Caliper [mm]

JAPAN INTERNATIONAL COOPERATION AGENCY

LOG OF BORING H-6 (J-4/H5) Tammennawewa

(Page 2 of 3)

The Study on Comprehensive Groundwater Resources Development for Hambantota and Monaragala Districts in the Democratic Socialist Republic of Sri Lanka

Latitude	: 6 16'41"	Commenced	: 1/Mar/2002
Longitude	: 81 09'10"	Completed	: 10/Mar/2002
Elevation	: 34.12 mASL	Pumping Test Date	: - /Mar/2002
Drilling Depth	: 146 m	Yield	: 432 l/m
SWL	: 9.04 mBGL		

Well: H-6 (J4/H5) Tammennawewa
Elev.: 34.12

Depth in meter	Surf. Elev. 34.12	Formation	GRAPHIC	DESCRIPTION
50–60	-20, -30	Pmgk-b Vijayan Complex (Pmghb)		Hornblende-biotite gneiss fractures; 53 - 59m 75 litters/min. 8870 microS/cm
60–70	-30	Pmgk-b Vijayan Complex (Pmghb)		Charnocktic gneiss
70–100	-40, -50, -60	Vijayan Complex (Pmghb)		Hornblende-biotite gneiss fractures; 73 - 74m 100 litters/min. 8900 microS/cm fracture; 78m

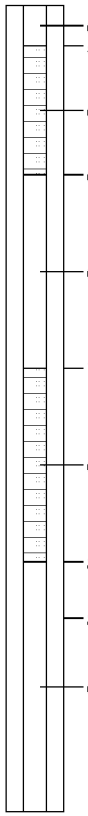

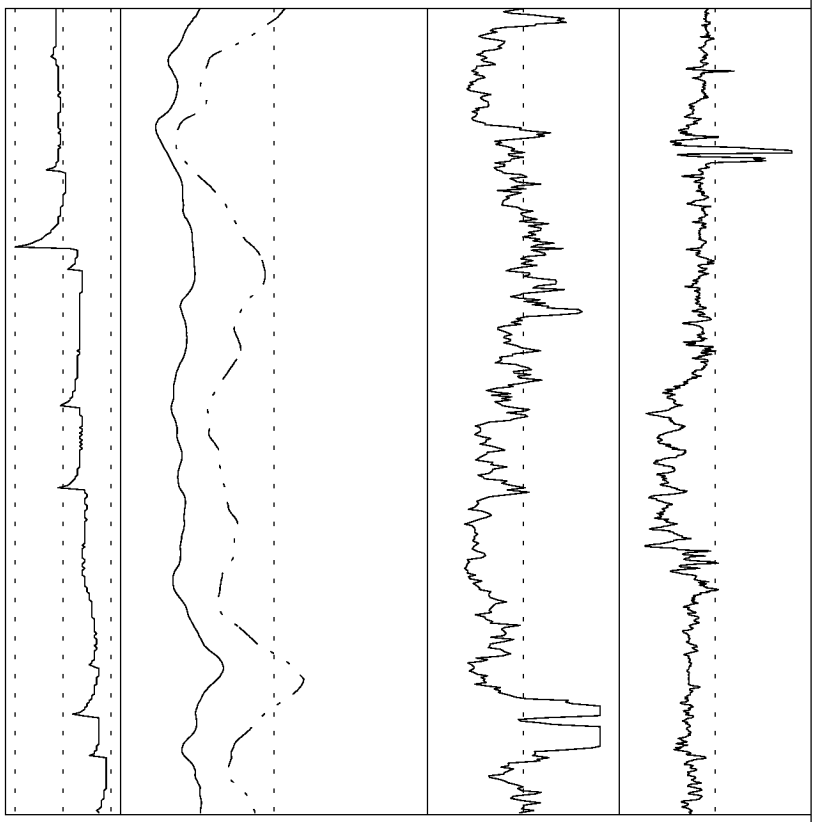

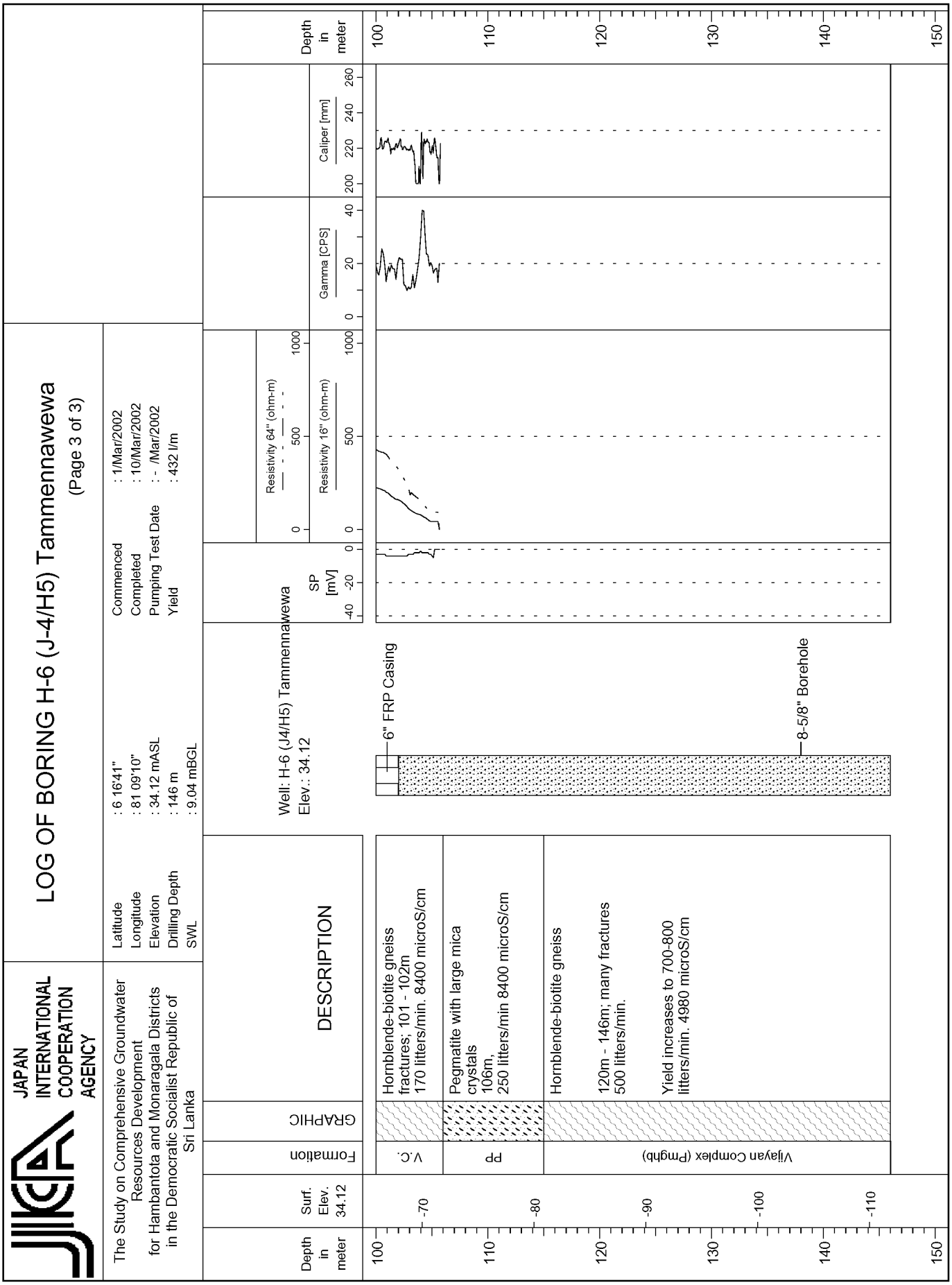
JAPAN INTERNATIONAL COOPERATION AGENCY
LOG OF BORING H-6 (J-4/H5) Tammennawewa
(Page 3 of 3)
The Study on Comprehensive Groundwater Resources Development for Hambantota and Monaragala Districts in the Democratic Socialist Republic of Sri Lanka
Latitude : 6 16'41"
Longitude : 81 09'10"
Elevation : 34.12 mASL
Drilling Depth : 146 m
SWL : 9.04 mBGL
Commenced : 1/Mar/2002
Completed : 10/Mar/2002
Pumping Test Date : - /Mar/2002
Yield : 432 l/m
Well: H-6 (J4/H5) Tammennawewa
Elev.: 34.12
Depth in meter
Surf. Elev. 34.12
Formation
GRAPHIC
DESCRIPTION
V.C.
Hornblende-biotite gneiss fractures; 101 - 102m 170 litters/min. 8400 microS/cm
PP
Pegmatite with large mica crystals 106m, 250 litters/min 8400 microS/cm
Vijayan Complex (Pmgbh)
Hornblende-biotite gneiss
120m - 146m; many fractures 500 litters/min.
Yield increases to 700-800 litters/min. 4980 microS/cm
6" FRP Casing
8-5/8" Borehole
SP [mV]
Resistivity 16" (ohm-m)
Resistivity 64" (ohm-m)
Gamma [CPS]
Caliper [mm]

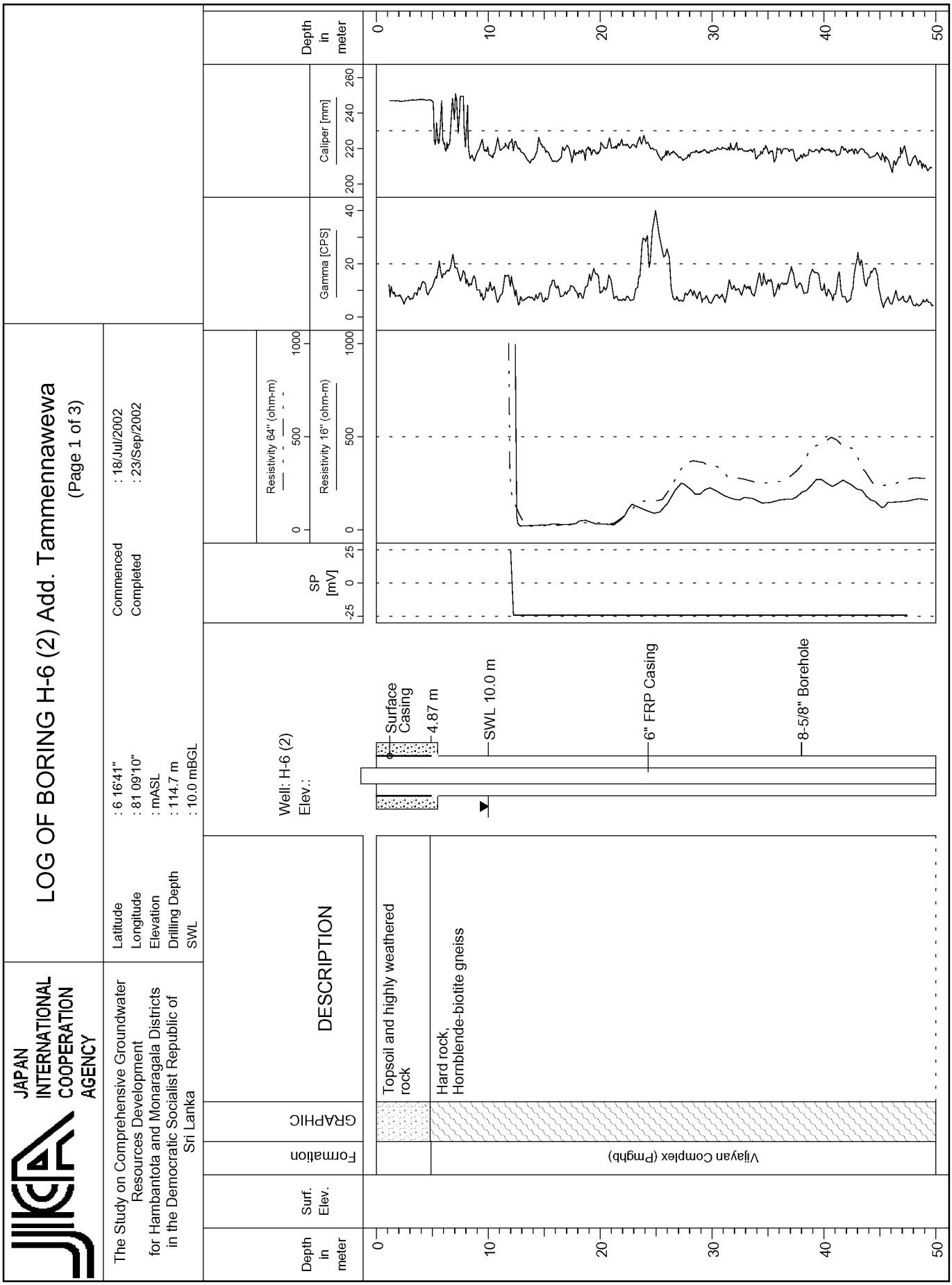
JAPAN INTERNATIONAL COOPERATION AGENCY
The Study on Comprehensive Groundwater Resources Development for Hambantota and Monaragala Districts in the Democratic Socialist Republic of Sri Lanka
LOG OF BORING H-6 (2) Add. Tammennawewa
(Page 1 of 3)
Latitude : 6 16'41"
Longitude : 81 09'10"
Elevation : mASL
Drilling Depth : 114.7 m
SWL : 10.0 mBGL
Commenced : 18/Jul/2002
Completed : 23/Sep/2002
Well: H-6 (2)
Elev.:
Surface Casing
4.87 m
SWL 10.0 m
6" FRP Casing
8-5/8" Borehole
SP [mV]
Resistivity 64" (ohm-m)
Resistivity 16" (ohm-m)
Gamma [CPS]
Caliper [mm]
Depth in meter
Surf. Elev.
Formation
GRAPHIC
DESCRIPTION
Topsoil and highly weathered rock
Hard rock, Hornblende-biotite gneiss
Vijayan Complex (Pmgnb)

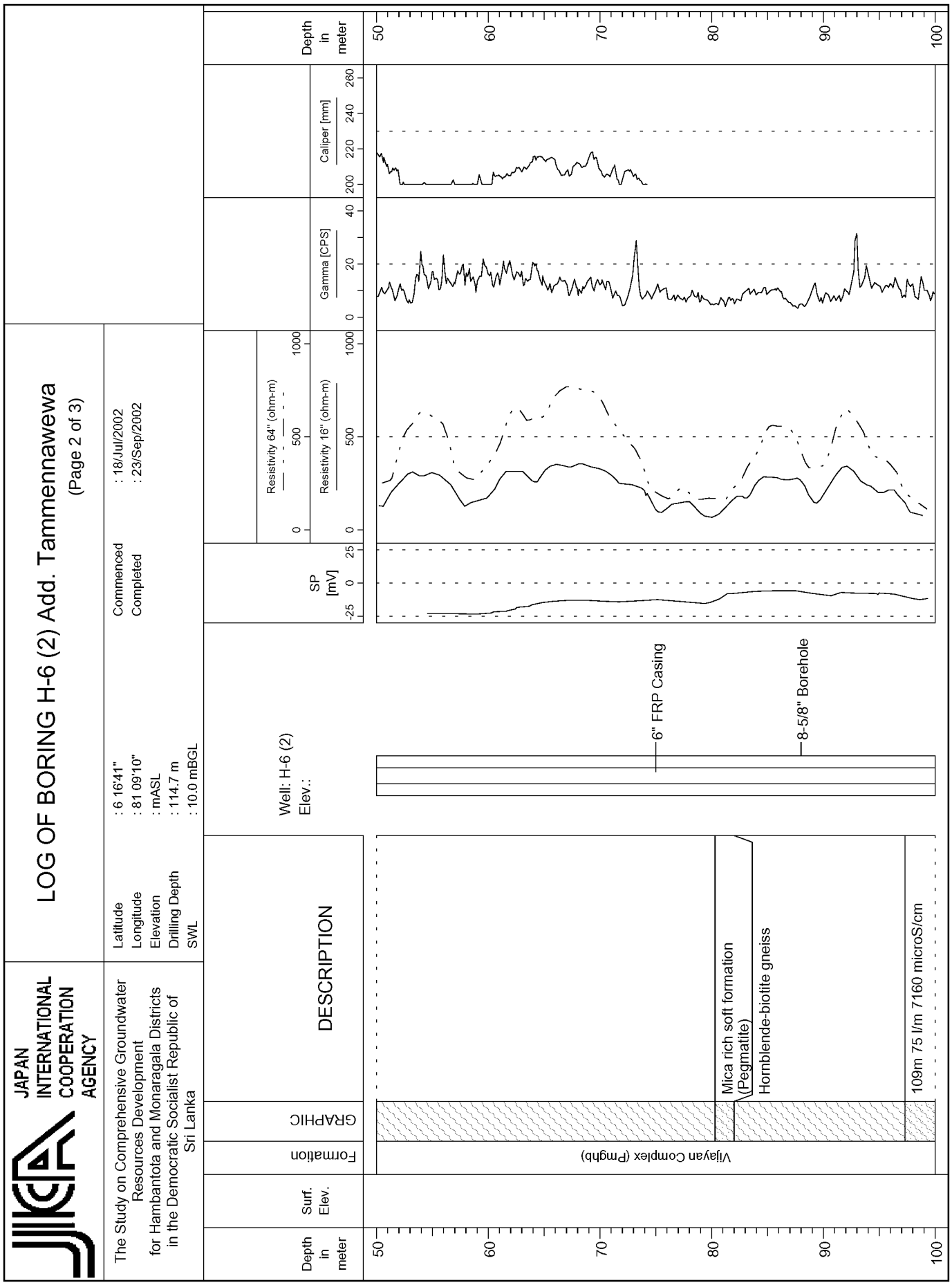
JAPAN INTERNATIONAL COOPERATION AGENCY
The Study on Comprehensive Groundwater Resources Development for Hambantota and Monaragala Districts in the Democratic Socialist Republic of Sri Lanka
LOG OF BORING H-6 (2) Add. Tammennawewa
(Page 2 of 3)
Latitude : 6 16'41"
Longitude : 81 09'10"
Elevation : mASL
Drilling Depth : 114.7 m
SWL : 10.0 mBGL
Commenced : 18/Jul/2002
Completed : 23/Sep/2002
Well: H-6 (2)
Elev.:
Depth in meter
Surf. Elev.
Formation
GRAPHIC
DESCRIPTION
SP [mV]
Resistivity 16" (ohm-m)
Resistivity 64" (ohm-m)
Gamma [CPS]
Caliper [mm]
6" FRP Casing
8-5/8" Borehole
Vijayan Complex (Pmgbb)
Mica rich soft formation (Pegmatite)
Hornblende-biotite gneiss
109m 75 l/m 7160 microS/cm

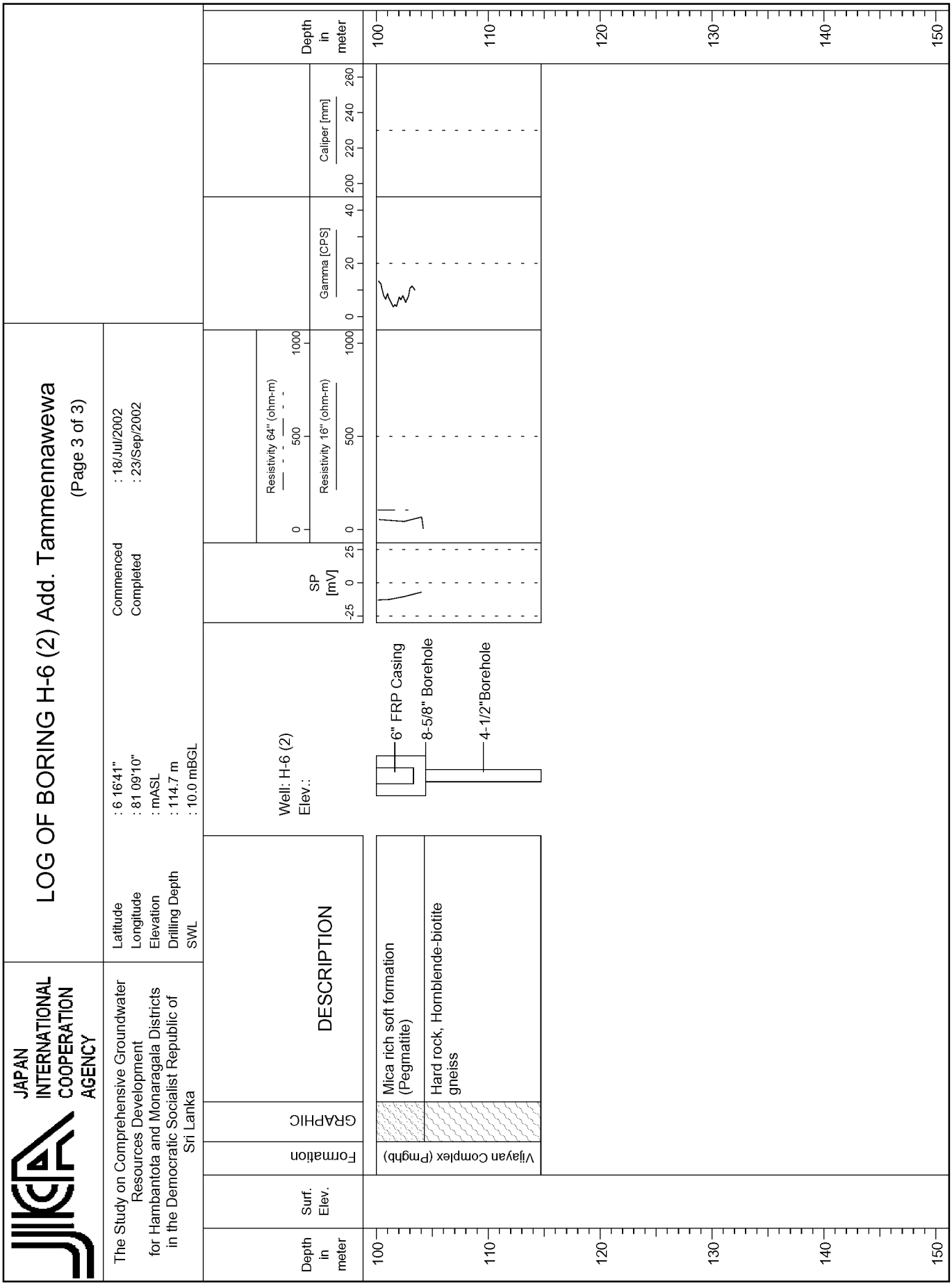
JAPAN INTERNATIONAL COOPERATION AGENCY
LOG OF BORING H-6 (2) Add. Tammennawewa
(Page 3 of 3)
The Study on Comprehensive Groundwater Resources Development for Hambantota and Monaragala Districts in the Democratic Socialist Republic of Sri Lanka
Latitude : 6 16'41"
Longitude : 81 09'10"
Elevation : mASL
Drilling Depth : 114.7 m
SWL : 10.0 mBGL
Commenced : 18/Jul/2002
Completed : 23/Sep/2002
Depth in meter
Surf. Elev.
Formation
GRAPHIC
DESCRIPTION
Well: H-6 (2)
Elev.:
SP [mV]
Resistivity 16" (ohm-m)
Resistivity 64" (ohm-m)
Gamma [CPS]
Caliper [mm]
Vijayan Complex (Pmgnb)
Mica rich soft formation (Pegmatite)
Hard rock, Hornblende-biotite gneiss
6" FRP Casing
8-5/8" Borehole
4-1/2"Borehole

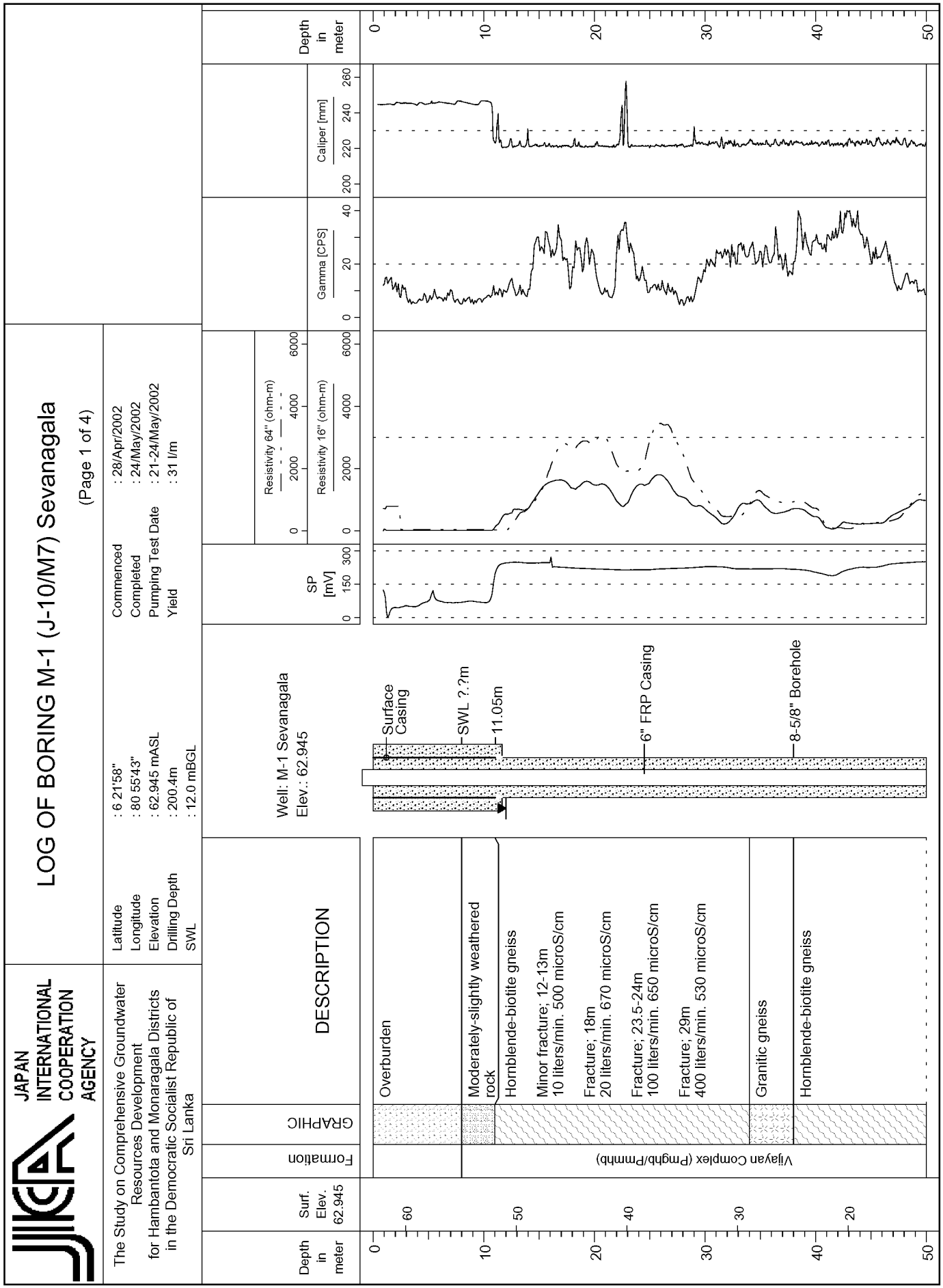
JAPAN INTERNATIONAL COOPERATION AGENCY
LOG OF BORING M-1 (J-10/M7) Sevanagala
(Page 1 of 4)
The Study on Comprehensive Groundwater Resources Development for Hambantota and Monaragala Districts in the Democratic Socialist Republic of Sri Lanka
Latitude : 6 21'58"
Longitude : 80 55'43"
Elevation : 62.945 mASL
Drilling Depth : 200.4m
SWL : 12.0 mBGL
Commenced : 28/Apr/2002
Completed : 24/May/2002
Pumping Test Date : 21-24/May/2002
Yield : 31 l/m
Depth in meter
Surf. Elev. 62.945
Formation
GRAPHIC
DESCRIPTION
Overburden
Moderately-slightly weathered rock
Hornblende-biotite gneiss
Minor fracture; 12-13m
10 liters/min. 500 microS/cm
Fracture; 18m
20 liters/min. 670 microS/cm
Fracture; 23.5-24m
100 liters/min. 650 microS/cm
Fracture; 29m
400 liters/min. 530 microS/cm
Granitic gneiss
Hornblende-biotite gneiss
Vijayan Complex (Pmgbh/Pmmbh)
Well: M-1 Sevanagala
Elev.: 62.945
Surface Casing
SWL ?.?m
11.05m
6" FRP Casing
8-5/8" Borehole
SP [mV]
Resistivity 16" (ohm-m)
Resistivity 64" (ohm-m)
Gamma [CPS]
Caliper [mm]

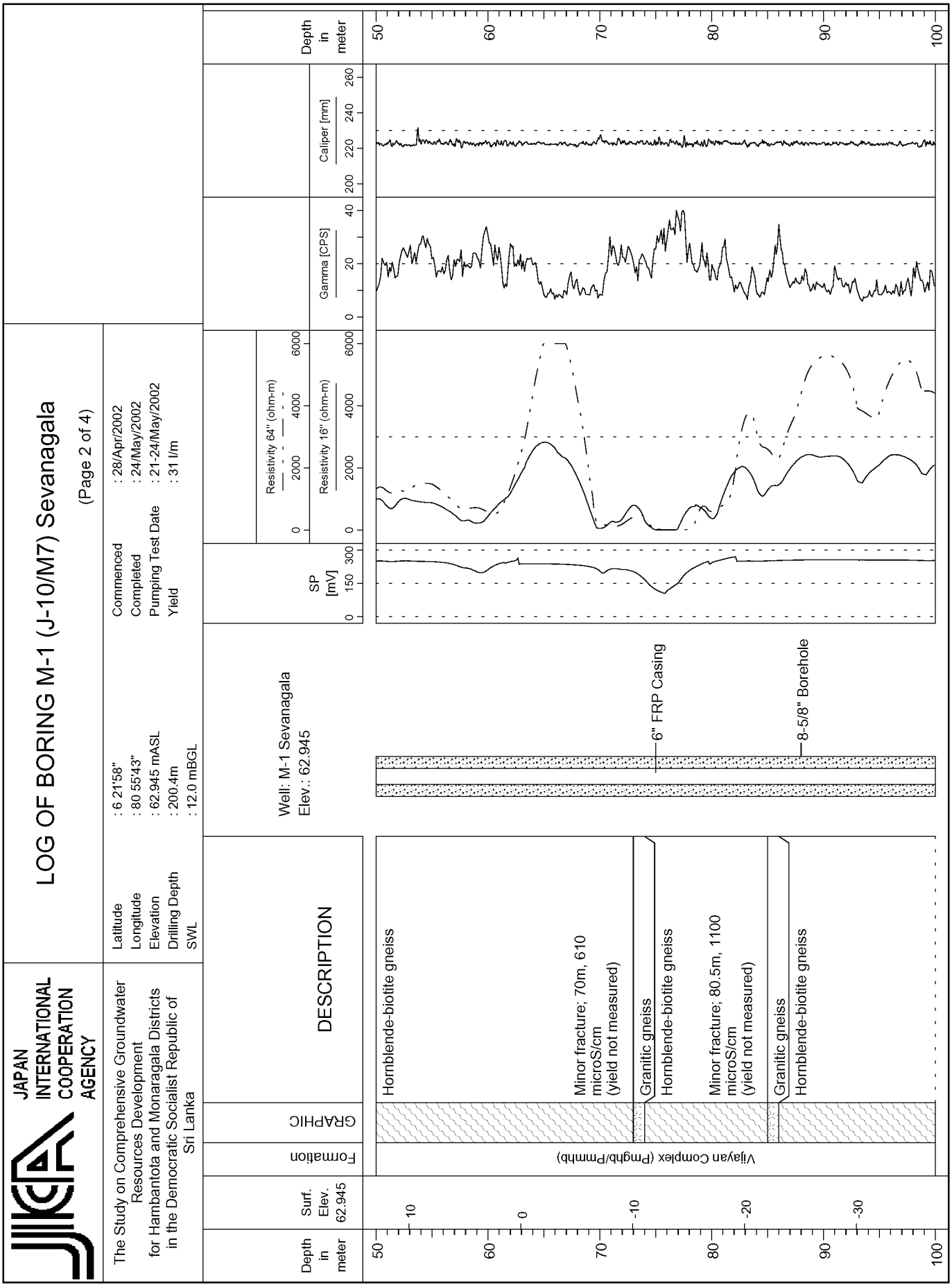
JAPAN INTERNATIONAL COOPERATION AGENCY
LOG OF BORING M-1 (J-10/M7) Sevanagala
(Page 2 of 4)
The Study on Comprehensive Groundwater Resources Development for Hambantota and Monaragala Districts in the Democratic Socialist Republic of Sri Lanka
Latitude : 6 21'58"
Longitude : 80 55'43"
Elevation : 62.945 mASL
Drilling Depth : 200.4m
SWL : 12.0 mBGL
Commenced : 28/Apr/2002
Completed : 24/May/2002
Pumping Test Date : 21-24/May/2002
Yield : 31 l/m
Well: M-1 Sevanagala
Elev.: 62.945
Depth in meter
Surf. Elev. 62.945
Formation
GRAPHIC
DESCRIPTION
Vijayan Complex (Pmgbh/Pmmbh)
Hornblende-biotite gneiss
Minor fracture; 70m, 610 microS/cm (yield not measured)
Granitic gneiss
Hornblende-biotite gneiss
Minor fracture; 80.5m, 1100 microS/cm (yield not measured)
Granitic gneiss
Hornblende-biotite gneiss
6" FRP Casing
8-5/8" Borehole
SP [mV]
Resistivity 16" (ohm-m)
Resistivity 64" (ohm-m)
Gamma [CPS]
Caliper [mm]

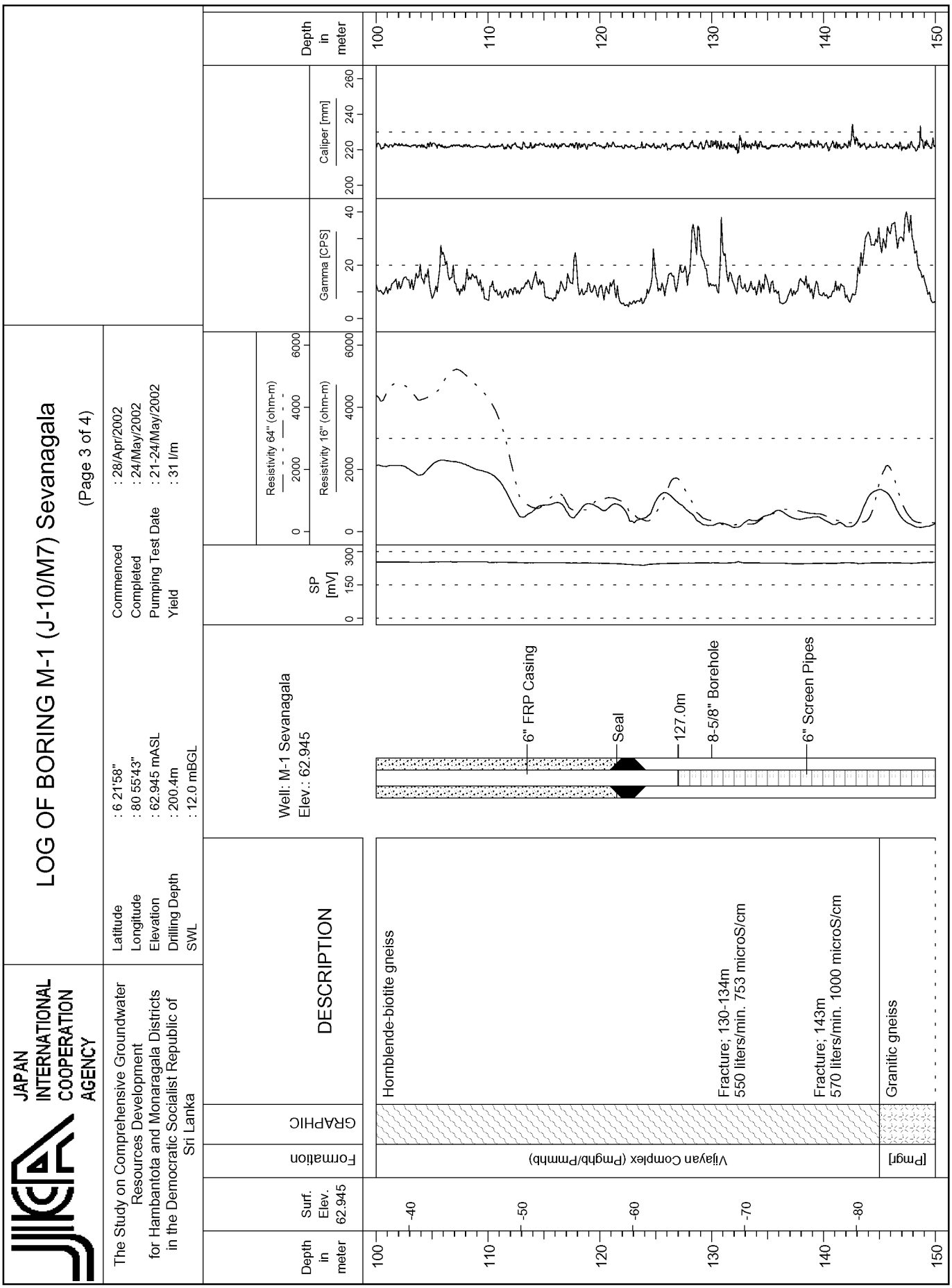
JAPAN INTERNATIONAL COOPERATION AGENCY
The Study on Comprehensive Groundwater Resources Development for Hambantota and Monaragala Districts in the Democratic Socialist Republic of Sri Lanka
LOG OF BORING M-1 (J-10/M7) Sevanagala
(Page 3 of 4)
Latitude : 6 21'58"
Longitude : 80 55'43"
Elevation : 62.945 mASL
Drilling Depth : 200.4m
SWL : 12.0 mBGL
Commenced : 28/Apr/2002
Completed : 24/May/2002
Pumping Test Date : 21-24/May/2002
Yield : 31 l/m
Well: M-1 Sevanagala
Elev.: 62.945
6" FRP Casing
Seal
127.0m
8-5/8" Borehole
6" Screen Pipes
Resistivity 64" (ohm-m)
Resistivity 16" (ohm-m)
SP [mV]
Gamma [CPS]
Caliper [mm]
Depth in meter
Surf. Elev. 62.945
Formation
GRAPHIC
DESCRIPTION
Vijayan Complex (Pmgbh/Pmmhb)
Hornblende-biotite gneiss
Fracture; 130-134m
550 liters/min. 753 microS/cm
Fracture; 143m
570 liters/min. 1000 microS/cm
[Pmgr]
Granitic gneiss

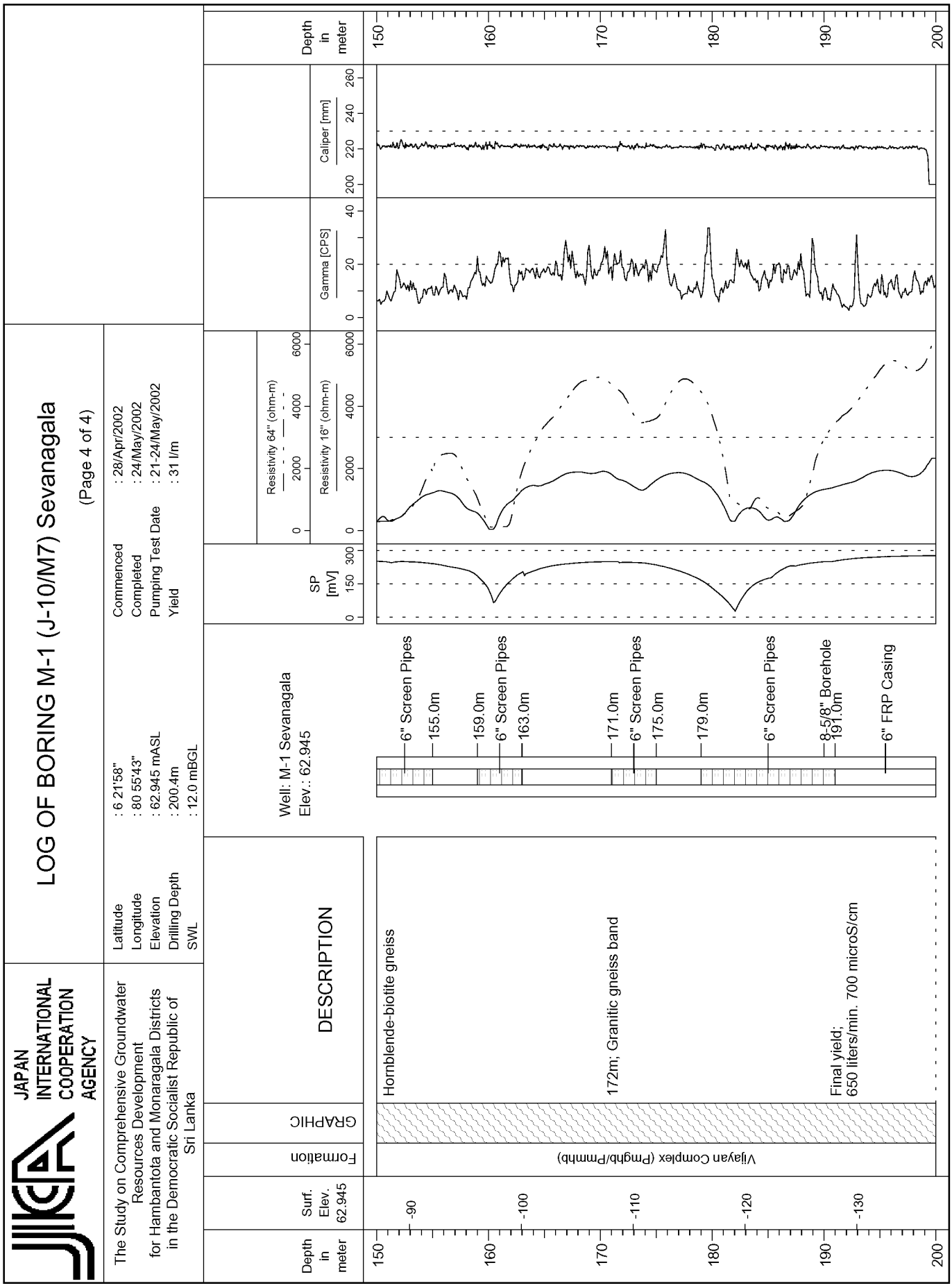
JAPAN INTERNATIONAL COOPERATION AGENCY
The Study on Comprehensive Groundwater Resources Development for Hambantota and Monaragala Districts in the Democratic Socialist Republic of Sri Lanka
LOG OF BORING M-1 (J-10/M7) Sevanagala
(Page 4 of 4)
Latitude : 6 21'58"
Longitude : 80 55'43"
Elevation : 62.945 mASL
Drilling Depth : 200.4m
SWL : 12.0 mBGL
Commenced : 28/Apr/2002
Completed : 24/May/2002
Pumping Test Date : 21-24/May/2002
Yield : 31 l/m
Depth in meter
Surf. Elev. 62.945
Formation
GRAPHIC
DESCRIPTION
Vijayan Complex (Pmgbh/Pmmbh)
Hornblende-biotite gneiss
172m; Granitic gneiss band
Final yield; 650 liters/min. 700 microS/cm
Well: M-1 Sevanagala
Elev.: 62.945
6" Screen Pipes
155.0m
159.0m
6" Screen Pipes
163.0m
171.0m
6" Screen Pipes
175.0m
179.0m
6" Screen Pipes
8-5/8" Borehole
191.0m
6" FRP Casing
SP [mV]
Resistivity 16" (ohm-m)
Resistivity 64" (ohm-m)
Gamma [CPS]
Caliper [mm]

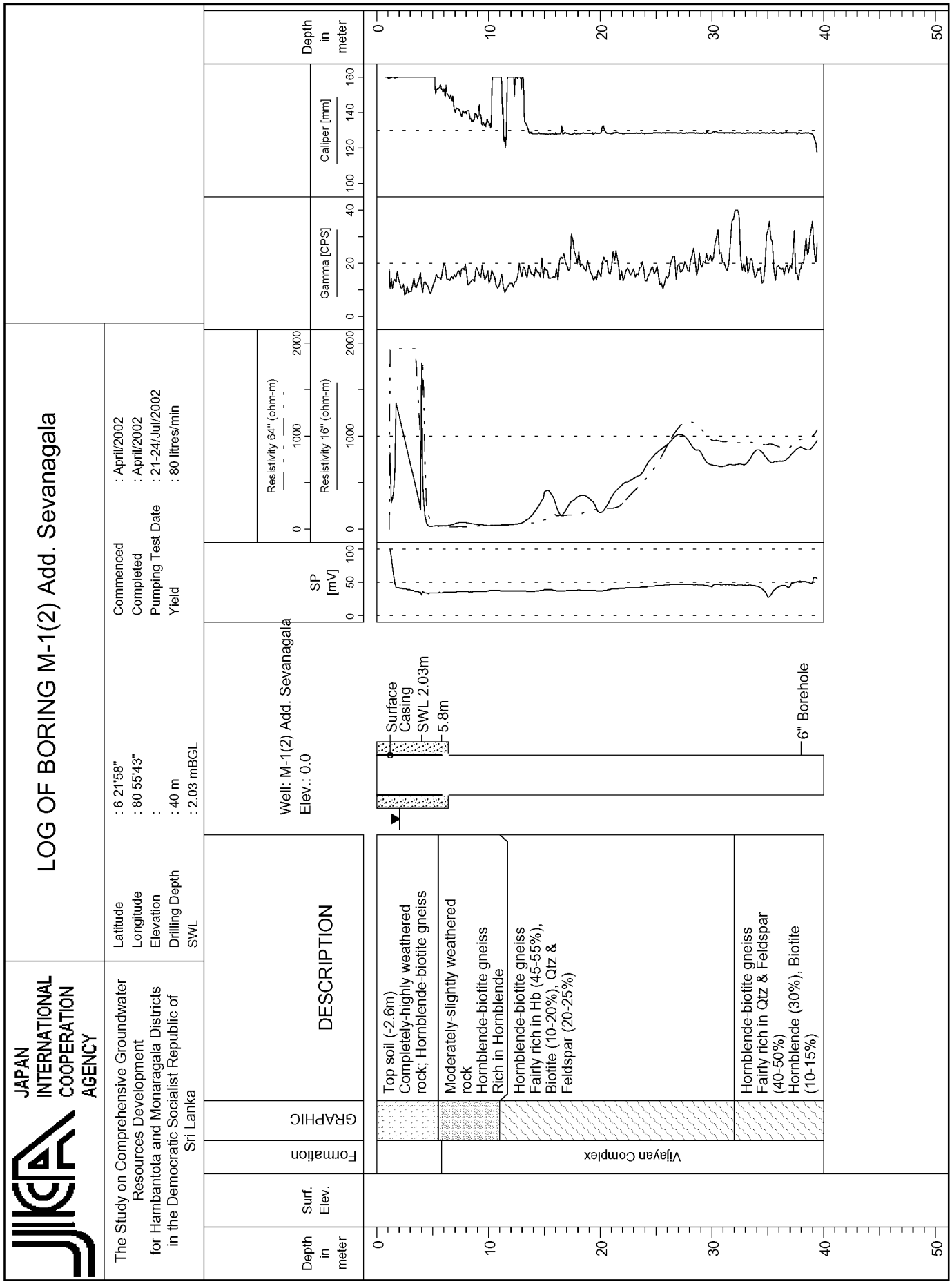
JICA
JAPAN INTERNATIONAL COOPERATION AGENCY
LOG OF BORING M-1(2) Add. Sevanagala
The Study on Comprehensive Groundwater Resources Development for Hambantota and Monaragala Districts in the Democratic Socialist Republic of Sri Lanka
Latitude : 6 21'58"
Longitude : 80 55'43"
Elevation : -
Drilling Depth : 40 m
SWL : 2.03 mBGL
Commenced : April/2002
Completed : April/2002
Pumping Test Date : 21-24/Jul/2002
Yield : 80 litres/min
Depth in meter
Surf. Elev.
Formation
GRAPHIC
DESCRIPTION
Well: M-1(2) Add. Sevanagala
Elev.: 0.0
SP [mV]
Resistivity 16" (ohm-m)
Resistivity 64" (ohm-m)
Gamma [CPS]
Caliper [mm]
Top soil (-2.6m)
Completely-highly weathered rock; Hornblende-biotite gneiss
Moderately-slightly weathered rock
Hornblende-biotite gneiss
Rich in Hornblende
Hornblende-biotite gneiss
Fairly rich in Hb (45-55%), Biotite (10-20%), Qtz & Feldspar (20-25%)
Hornblende-biotite gneiss
Fairly rich in Qtz & Feldspar (40-50%)
Hornblende (30%), Biotite (10-15%)
Vijayan Complex
Surface Casing
SWL 2.03m
5.8m
6" Borehole

JAPAN INTERNATIONAL COOPERATION AGENCY

LOG OF BORING M-2 (J-7/M2) Bodagama

(Page 1 of 4)

The Study on Comprehensive Groundwater Resources Development for Hambantota and Monaragala Districts in the Democratic Socialist Republic of Sri Lanka

Latitude	: 6 25'50"	Commenced	: 11/May/2002
Longitude	: 81 06'25"	Completed	: 24/May/2002
Elevation	: 84.662 mASL	Pumping Test Date	: 13/Jun/2002
Drilling Depth	: 200.2m	Yield	: 41 l/m
SWL	: 1.73 mBGL		

Depth in meter	Surf. Elev. 84.662	Formation	GRAPHIC	DESCRIPTION
0				Overburden
	80			Moderately-slightly weathered rock
10		Vijayan Complex (Pmghb)		Hornblende-biotite gneiss Fairly rich in hornblende(Hb) 30% - biotite(Bt) 10-20%, Quartz(Qtz) and feldspar(Fds) 30% Magnetite and magnetic minerals(Mgm) 5-10% Minor fracture; 12.7m, moisture Fracture; 18.5m 15 liters/min. 1600 microS/cm
20	70			
	60			Biotite gneiss Bt 30%, Hb 5-10%, Qtz and Fds 50-60%, Mgm 5%
30				Hornblende-biotite gneiss Rich in Qtz and Fds 50% Bt 20%, Hb 10%, Mgm 5% Minor fracture; 28.2m
	50			Rich in Hb 35-50% Bt 10-20%, Qtz and Fds 30% Mgm 5-10% Major fracture / Fault zone; 35-40m 250 liters/min. 2200 microS/cm
40	40	[Pmgr]		Granitic gneiss band Qtz and Fds 60-70%, Hb and Bt 20-30%, Mgm 5% Fracture;-47.5m
50				

Well: M-2 Bodagama
Elev.: 84.662

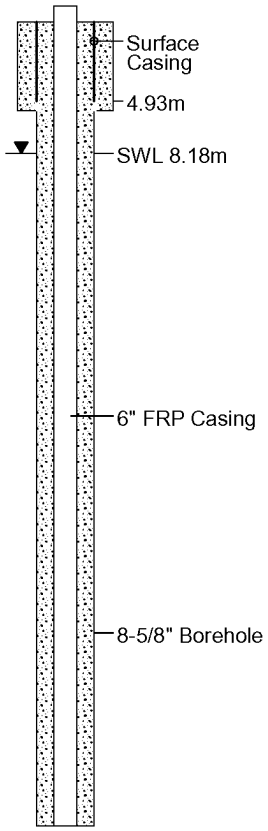

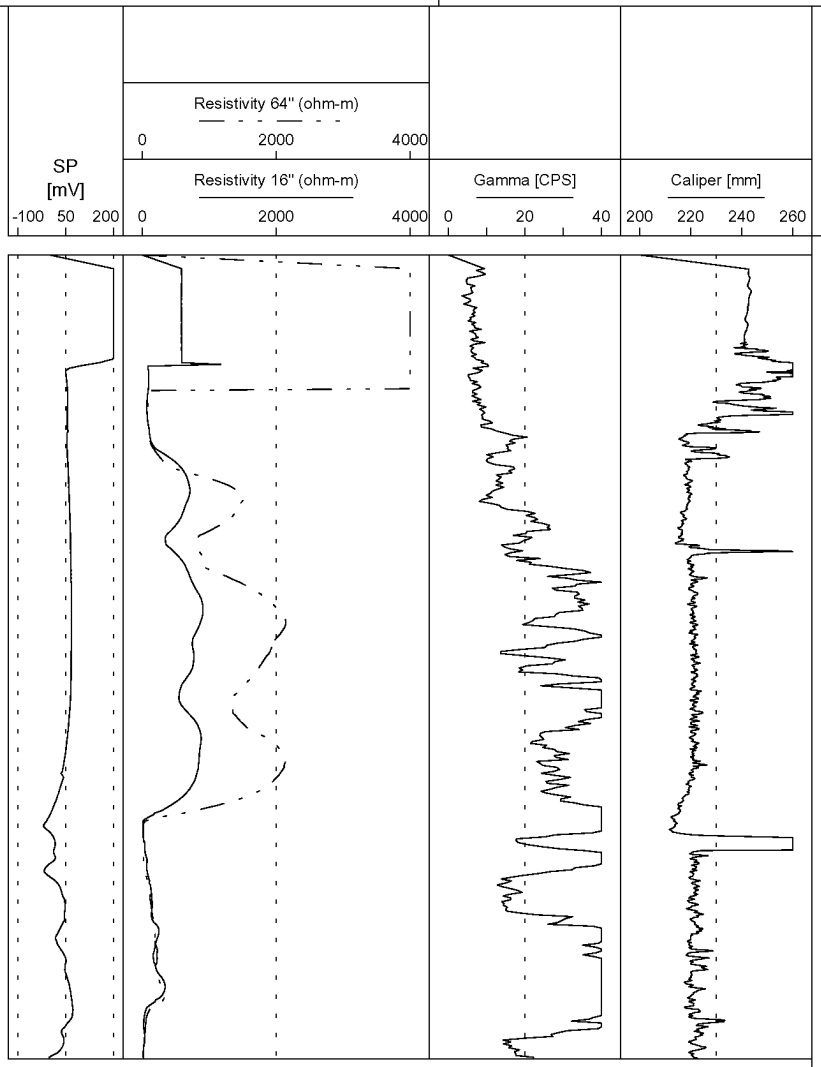

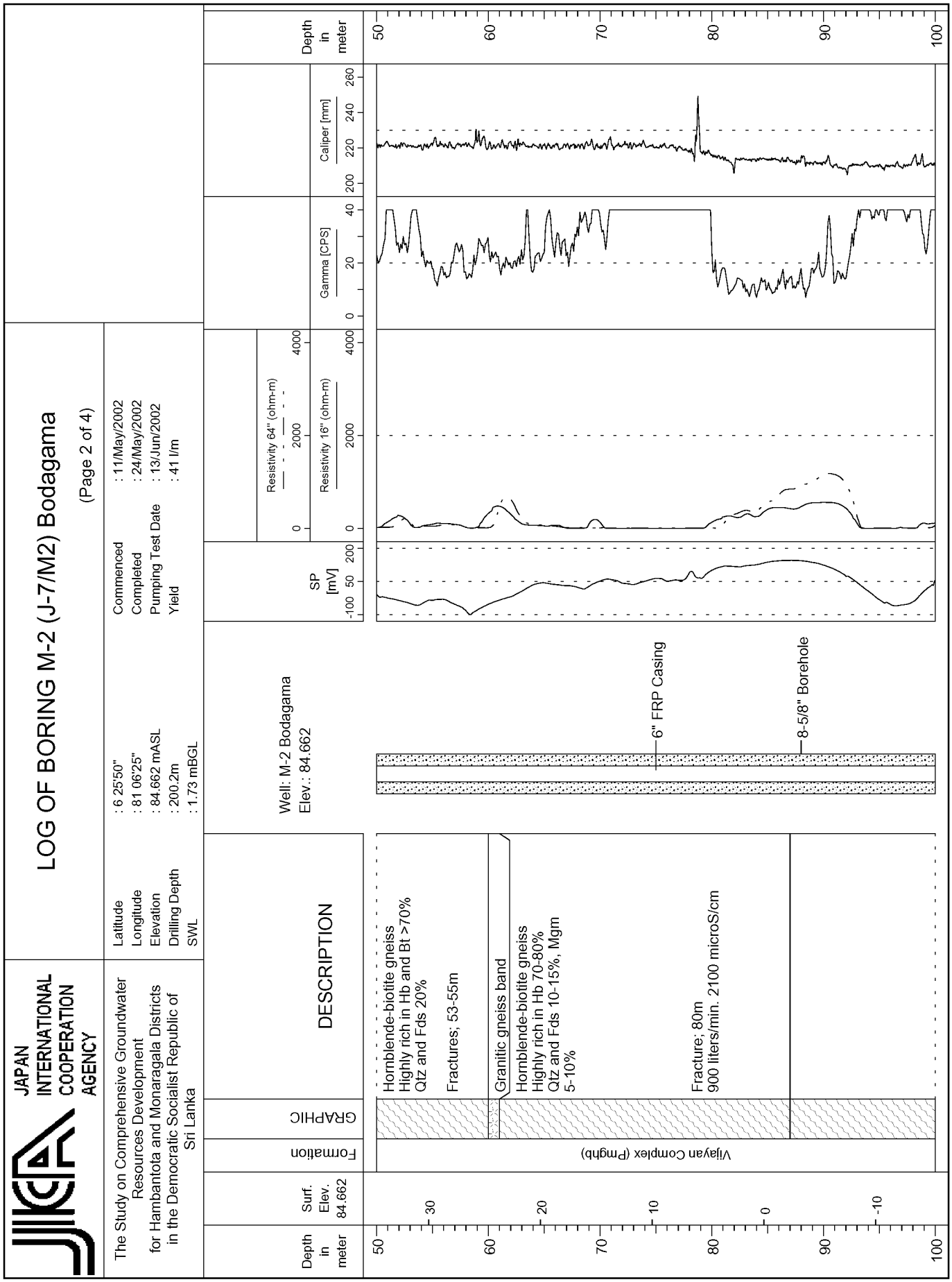
JAPAN INTERNATIONAL COOPERATION AGENCY
LOG OF BORING M-2 (J-7/M2) Bodagama
(Page 2 of 4)
The Study on Comprehensive Groundwater Resources Development for Hambantota and Monaragala Districts in the Democratic Socialist Republic of Sri Lanka
Latitude : 6 25'50"
Longitude : 81 06'25"
Elevation : 84.662 mASL
Drilling Depth : 200.2m
SWL : 1.73 mBGL
Commenced : 11/May/2002
Completed : 24/May/2002
Pumping Test Date : 13/Jun/2002
Yield : 41 l/m
Well: M-2 Bodagama
Elev.: 84.662
Depth in meter
Surf. Elev. 84.662
Formation
GRAPHIC
DESCRIPTION
Hornblende-biotite gneiss
Highly rich in Hb and Bt >70%
Qtz and Fds 20%
Fractures; 53-55m
Granitic gneiss band
Hornblende-biotite gneiss
Highly rich in Hb 70-80%
Qtz and Fds 10-15%, Mgm
5-10%
Fracture; 80m
900 liters/min. 2100 microS/cm
Vijayan Complex (Pmgbh)
6" FRP Casing
8-5/8" Borehole
SP [mV]
Resistivity 16" (ohm-m)
Resistivity 64" (ohm-m)
Gamma [CPS]
Caliper [mm]

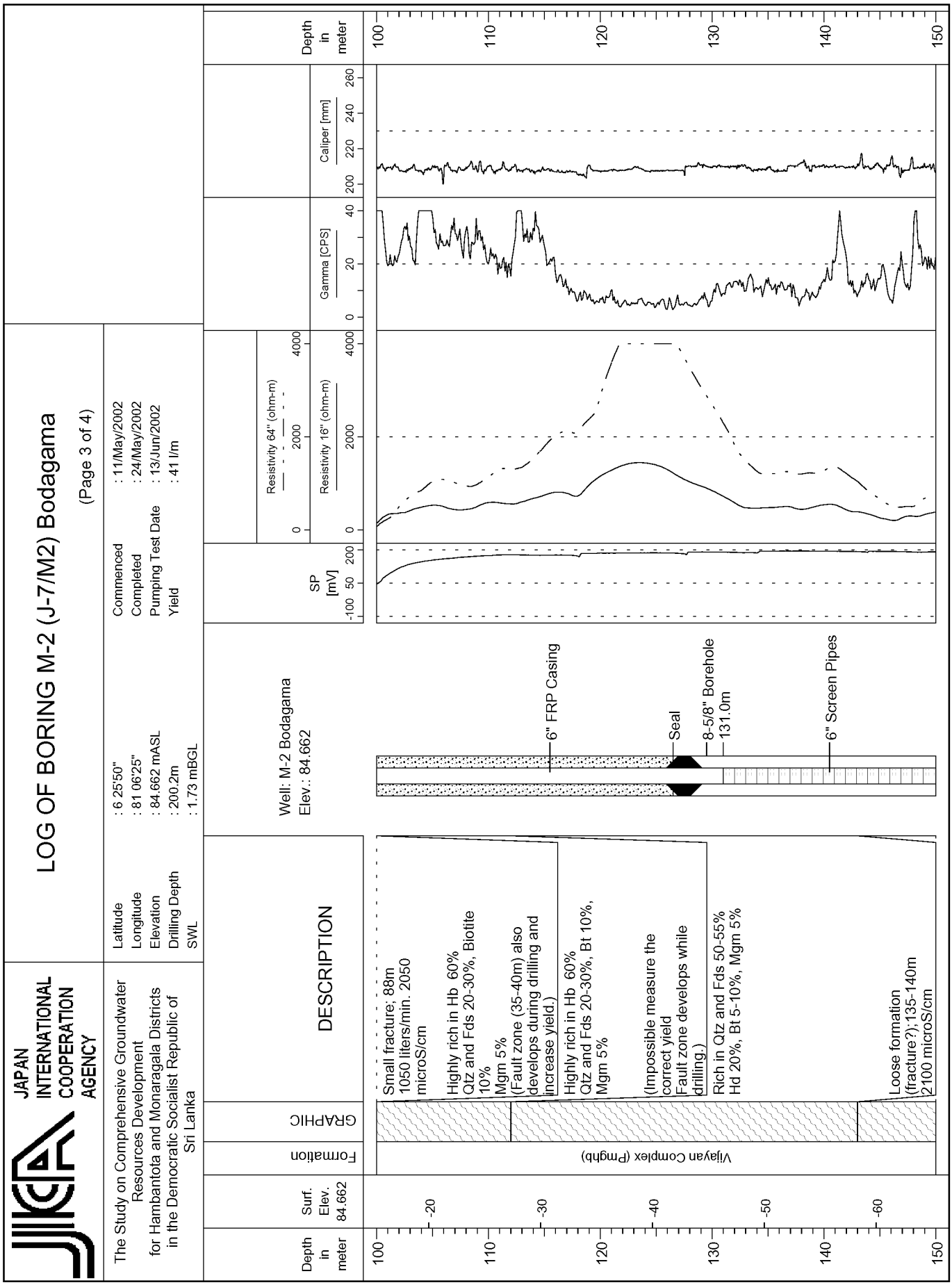
JAPAN INTERNATIONAL COOPERATION AGENCY
The Study on Comprehensive Groundwater Resources Development for Hambantota and Monaragala Districts in the Democratic Socialist Republic of Sri Lanka
LOG OF BORING M-2 (J-7/M2) Bodagama
(Page 3 of 4)
Latitude : 6 25'50"
Longitude : 81 06'25"
Elevation : 84.662 mASL
Drilling Depth : 200.2m
SWL : 1.73 mBGL
Commenced : 11/May/2002
Completed : 24/May/2002
Pumping Test Date : 13/Jun/2002
Yield : 41 l/m
Well: M-2 Bodagama
Elev.: 84.662
Depth in meter
Surf. Elev. 84.662
Formation
GRAPHIC
DESCRIPTION
Vijayan Complex (Pmgnb)
Small fracture; 88m
1050 liters/min. 2050 microS/cm
Highly rich in Hb 60%
Qtz and Fds 20-30%, Biotite 10%
Mgm 5%
(Fault zone (35-40m) also develops during drilling and increase yield.)
Highly rich in Hb 60%
Qtz and Fds 20-30%, Bt 10%, Mgm 5%
(Impossible measure the correct yield
Fault zone develops while drilling.)
Rich in Qtz and Fds 50-55%
Hd 20%, Bt 5-10%, Mgm 5%
Loose formation
(fracture?);135-140m
2100 microS/cm
6" FRP Casing
Seal
8-5/8" Borehole
131.0m
6" Screen Pipes
SP [mV]
Resistivity 16" (ohm-m)
Resistivity 64" (ohm-m)
Gamma [CPS]
Caliper [mm]

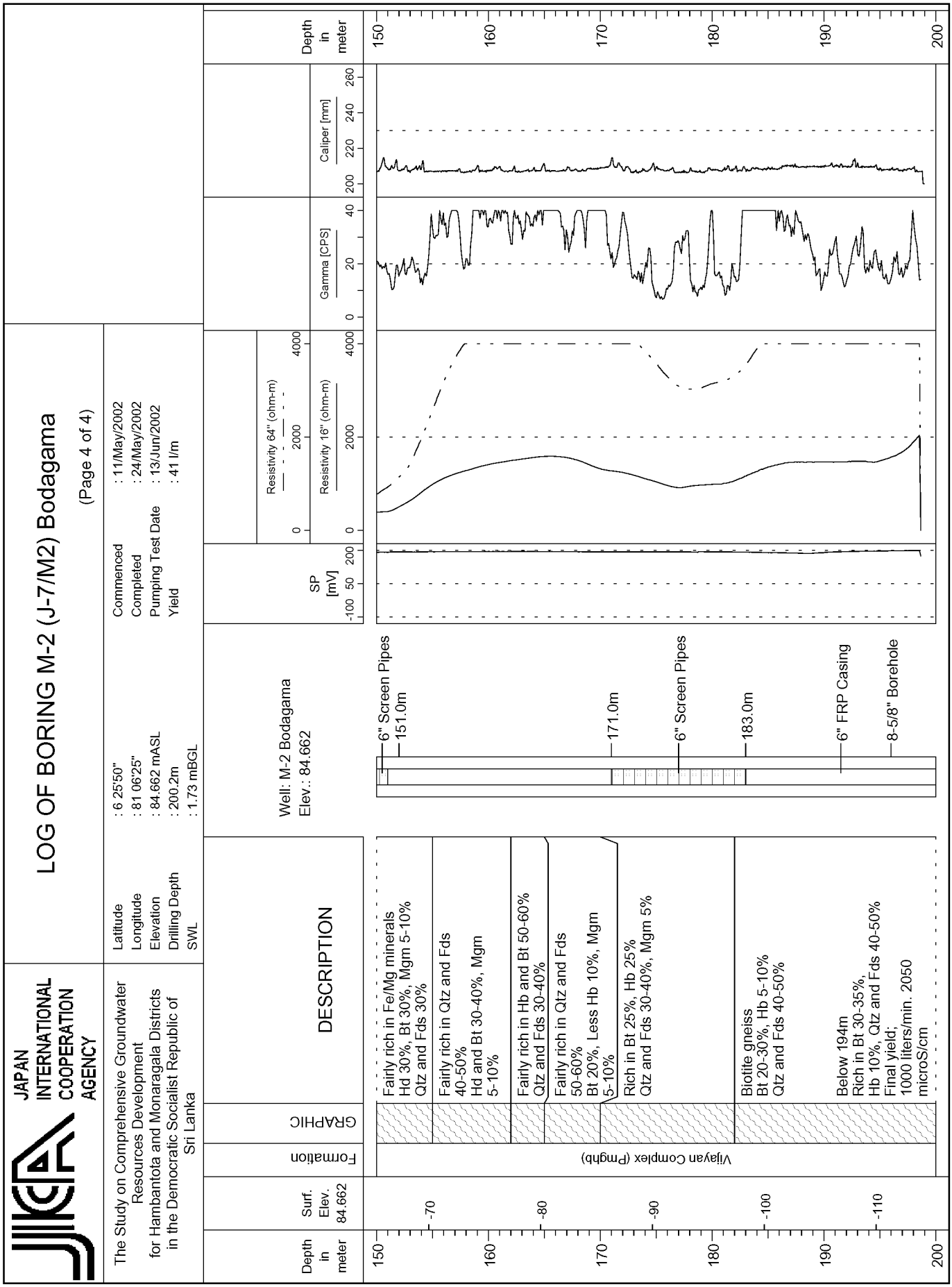
JAPAN INTERNATIONAL COOPERATION AGENCY
The Study on Comprehensive Groundwater Resources Development for Hambantota and Monaragala Districts in the Democratic Socialist Republic of Sri Lanka
LOG OF BORING M-2 (J-7/M2) Bodagama
(Page 4 of 4)
Latitude : 6 25'50"
Longitude : 81 06'25"
Elevation : 84.662 mASL
Drilling Depth : 200.2m
SWL : 1.73 mBGL
Commenced : 11/May/2002
Completed : 24/May/2002
Pumping Test Date : 13/Jun/2002
Yield : 41 l/m
Well: M-2 Bodagama
Elev.: 84.662
6" Screen Pipes
151.0m
171.0m
6" Screen Pipes
183.0m
6" FRP Casing
8-5/8" Borehole
SP [mV]
Resistivity 16" (ohm-m)
Resistivity 64" (ohm-m)
Gamma [CPS]
Caliper [mm]
Depth in meter
Surf. Elev. 84.662
Formation
GRAPHIC
DESCRIPTION
Vijayan Complex (Pmgnb)
Fairly rich in Fe/Mg minerals
Hd 30%, Bt 30%, Mgm 5-10%
Qtz and Fds 30%
Fairly rich in Qtz and Fds
40-50%
Hd and Bt 30-40%, Mgm
5-10%
Fairly rich in Hb and Bt 50-60%
Qtz and Fds 30-40%
Fairly rich in Qtz and Fds
50-60%
Bt 20%, Less Hb 10%, Mgm
5-10%
Rich in Bt 25%, Hb 25%
Qtz and Fds 30-40%, Mgm 5%
Biotite gneiss
Bt 20-30%, Hb 5-10%
Qtz and Fds 40-50%
Below 194m
Rich in Bt 30-35%,
Hb 10%, Qtz and Fds 40-50%
Final yield;
1000 liters/min. 2050
microS/cm