

3.5 Preparation of Digital Irrigation and Drainage System Maps

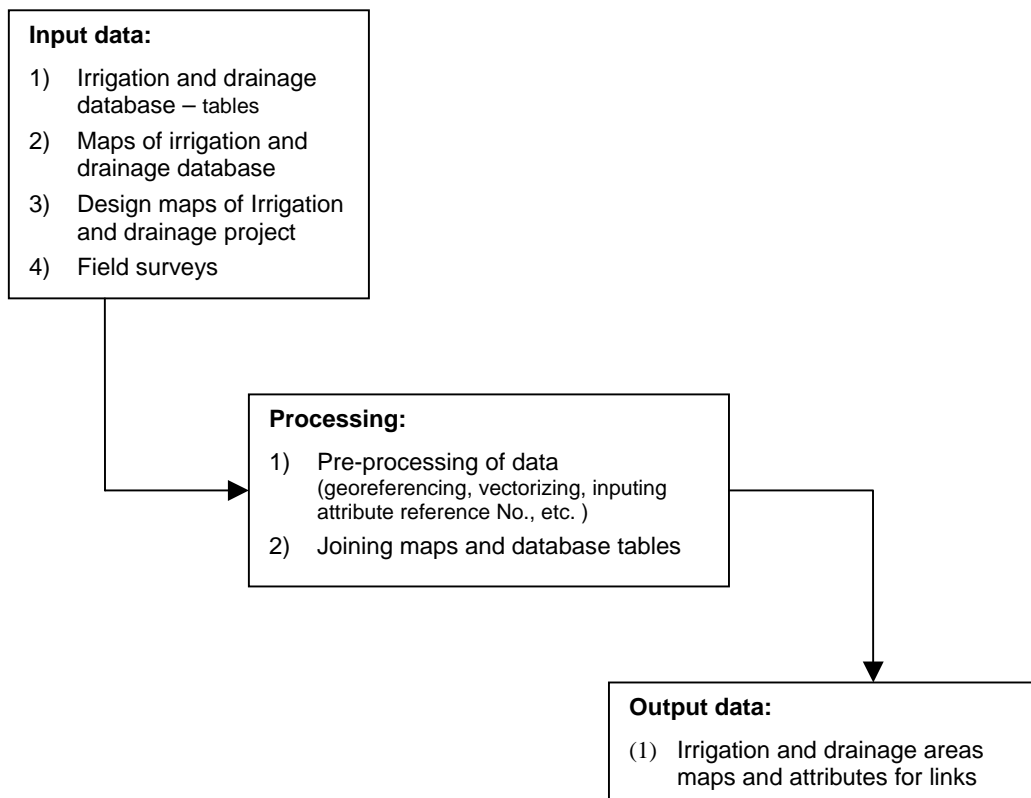


Figure 3.5.1 Flowchart of Digital Irrigation and Drainage Maps Preparation

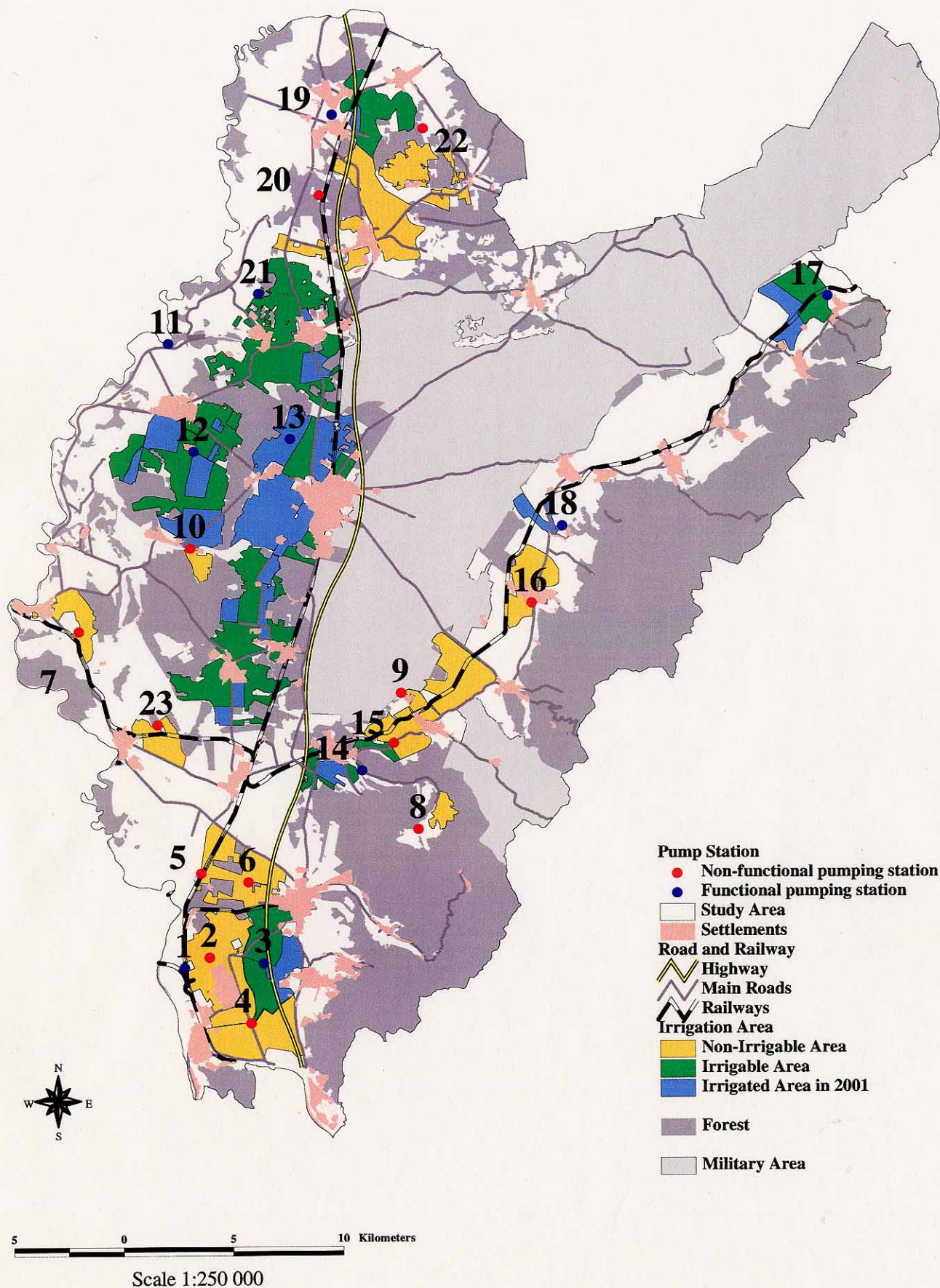


Figure 3.5.2 Location and State of Irrigation Systems

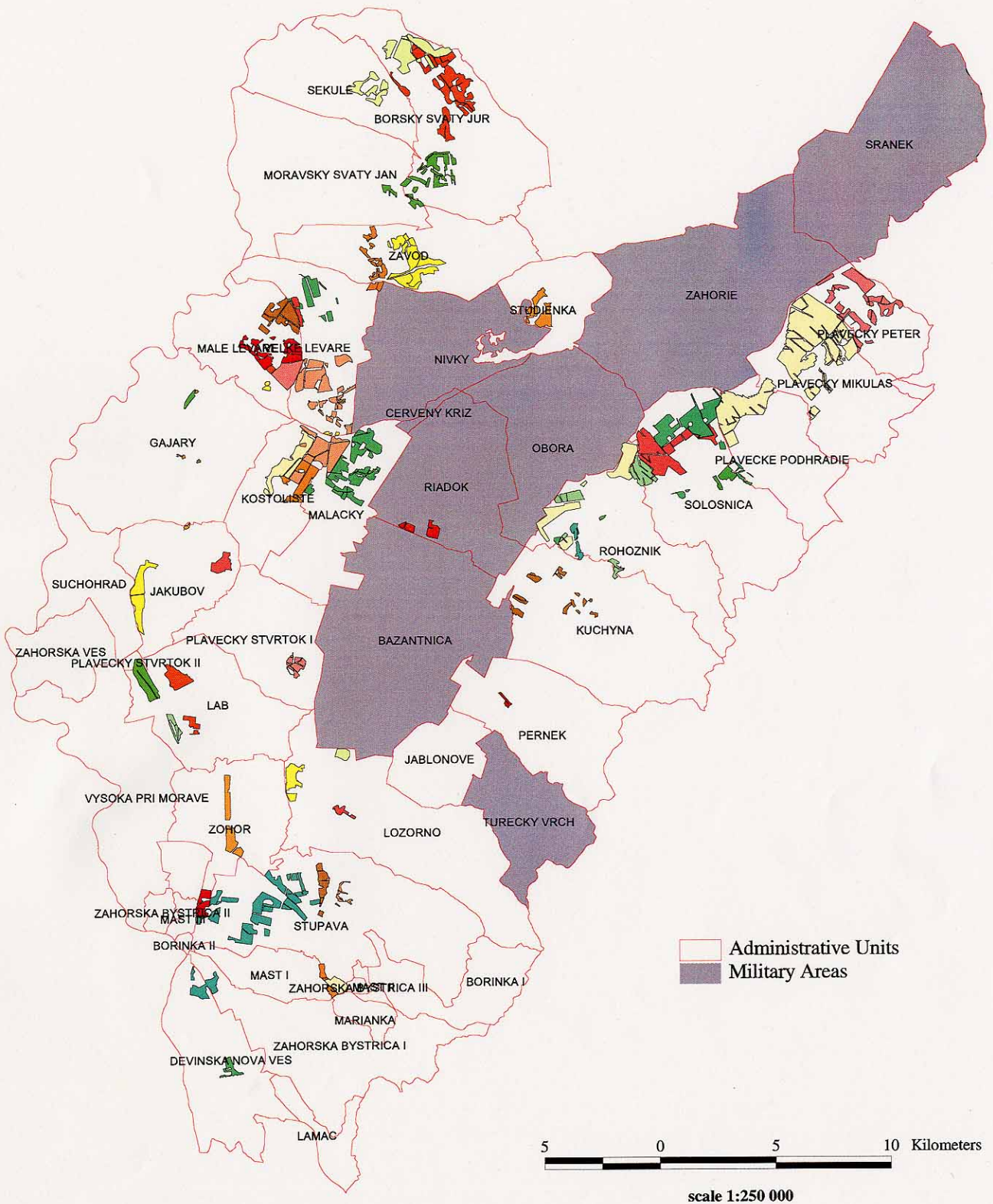


Figure 3.5.3 Drainage Areas in Study Area

data source: Lesoprojekt

3.6 Draft Land Evaluation of the Study Area

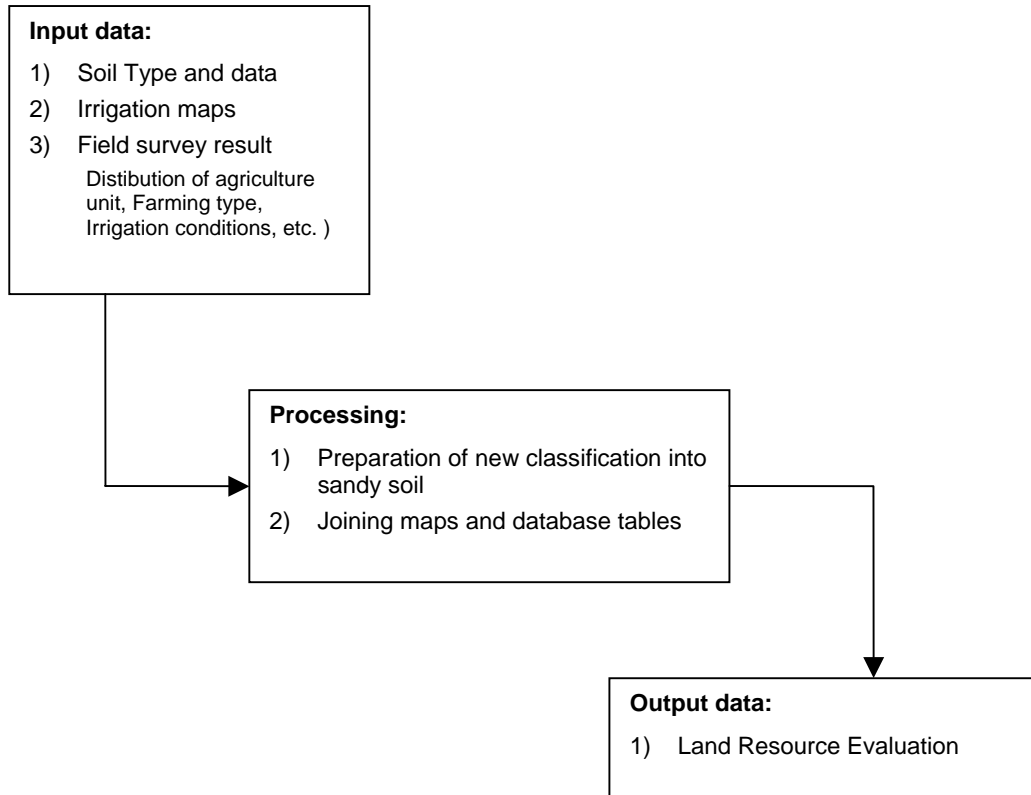


Figure 3.6.1 Flowchart of Draft Land Evaluation Preparation

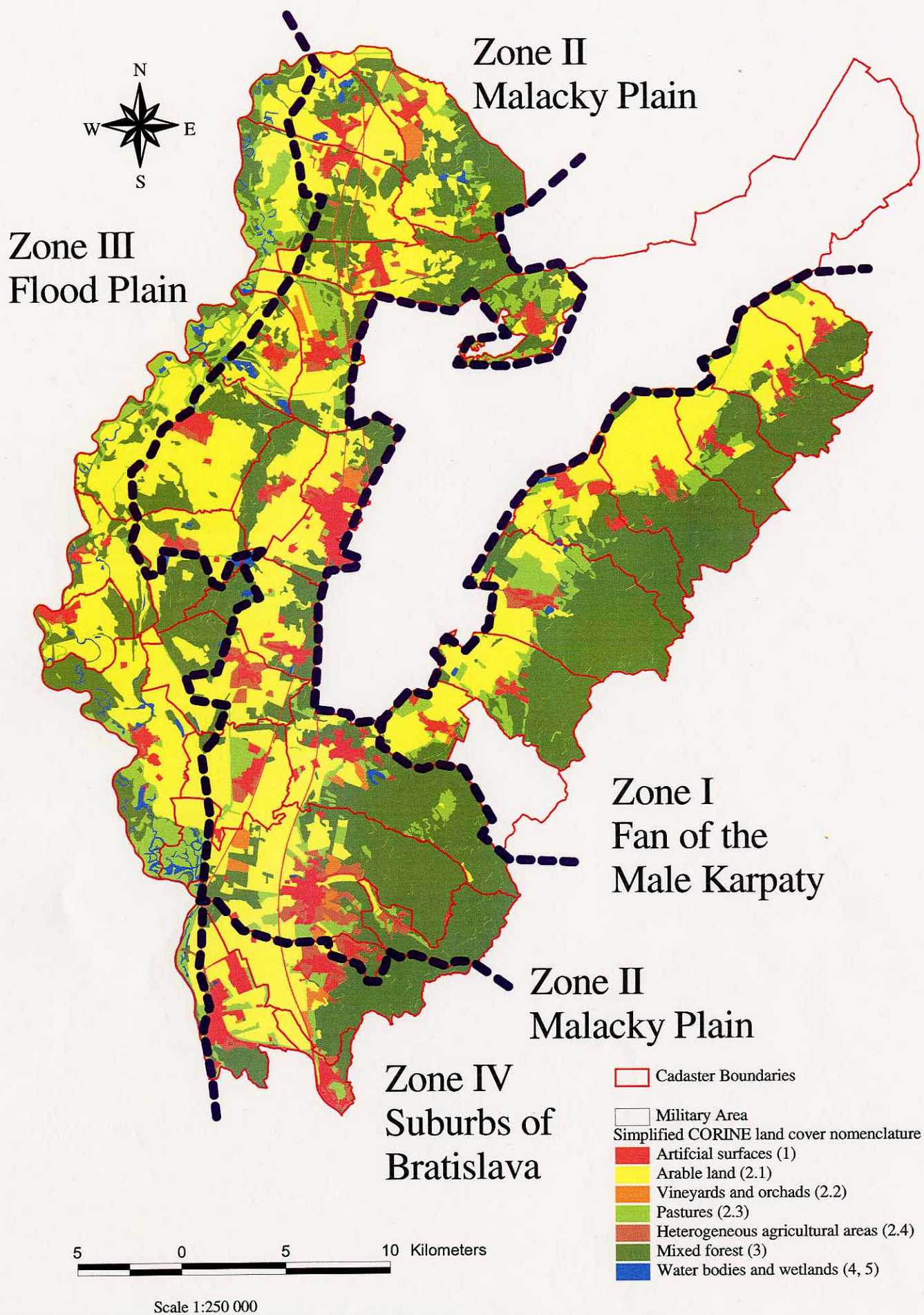


Figure 3.6.2 Zonation of the Study Area

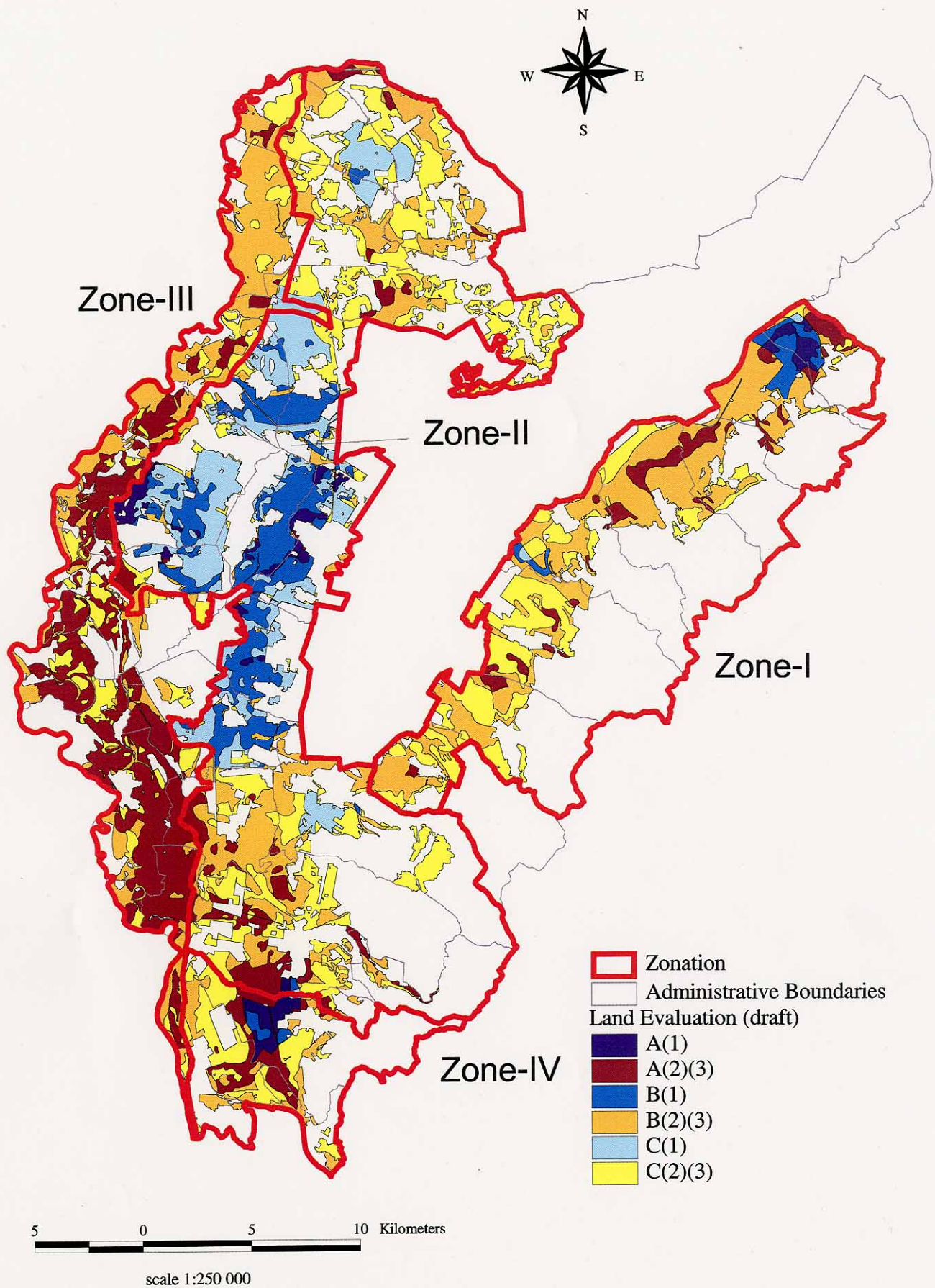


Figure 3.6.3 Land Resources Evaluation (Draft)