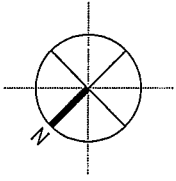


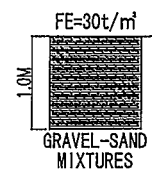
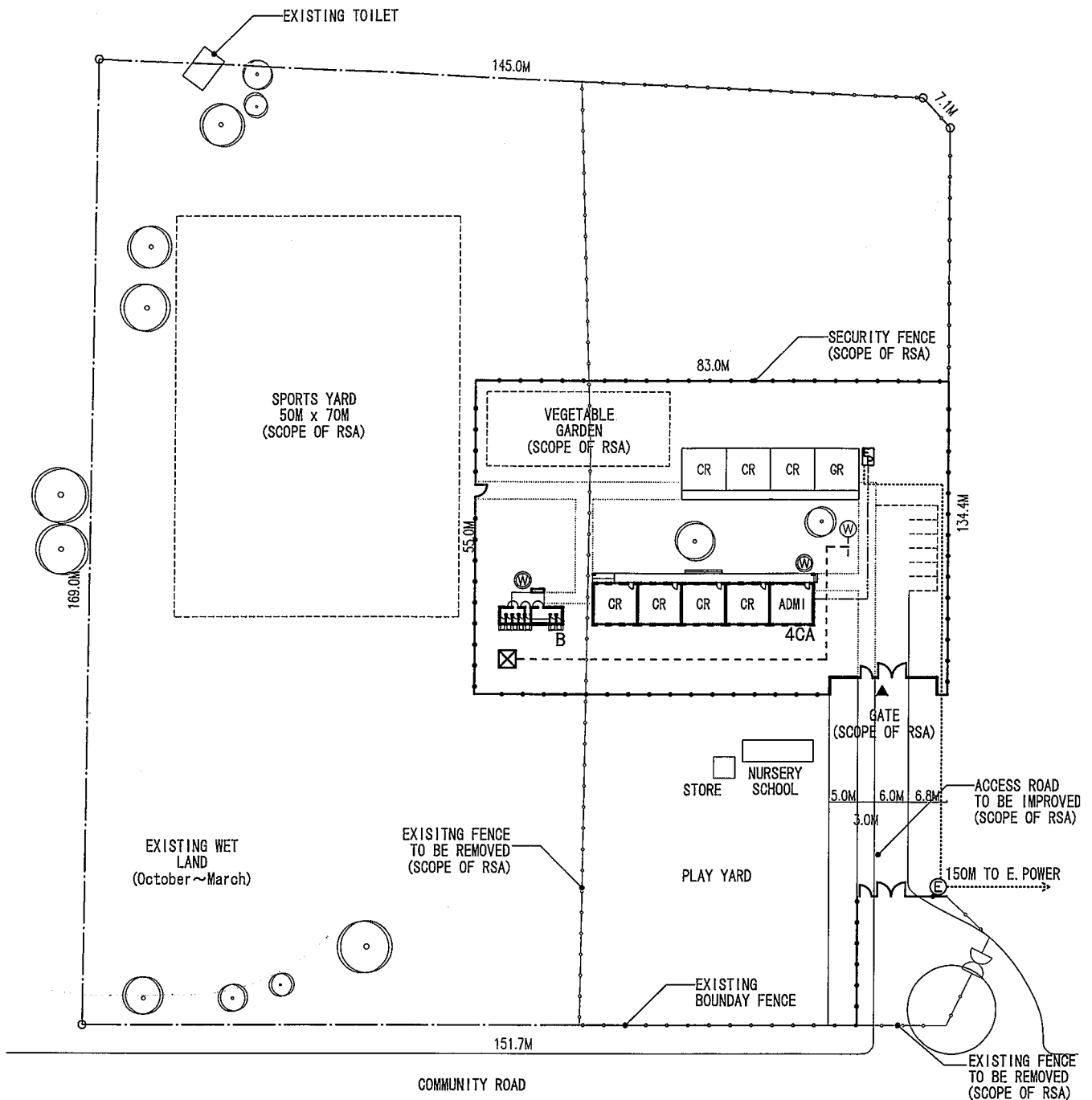
LEGEND

- | | | | |
|---------------------------------------|------------------------------|--------------------------------------|------------------------------------|
| EXISTING BUILDING | EXISTING WELL WITH HAND PUMP | PROPOSED WATER TAP | PROPOSED WATER LINE (SCOPE OF RSA) |
| NEW BUILDING | EXISTING SOLAR SYSTEM | PROPOSED WATER TANK | PROPOSED E. POWER LINE |
| TO BE DEMOLISHED BLDG. (SCOPE OF RSA) | EXISTING TEL. COM. SYSTEM | PROPOSED SOLAR SYSTEM (SCOPE OF RSA) | |
| EXISTING FENCE | EXISTING TREE | | |
| PROPOSED FENCE (SCOPE OF RSA) | | | |



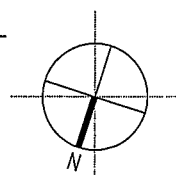
S=1:1000 0 5 10 20 30m

Code Number : KK9	Name of School : Rapitsi Primary School	Site Area : 12,263, sq.m
	District : KoneKwena	Community : Rapitsi
		WC Type : C



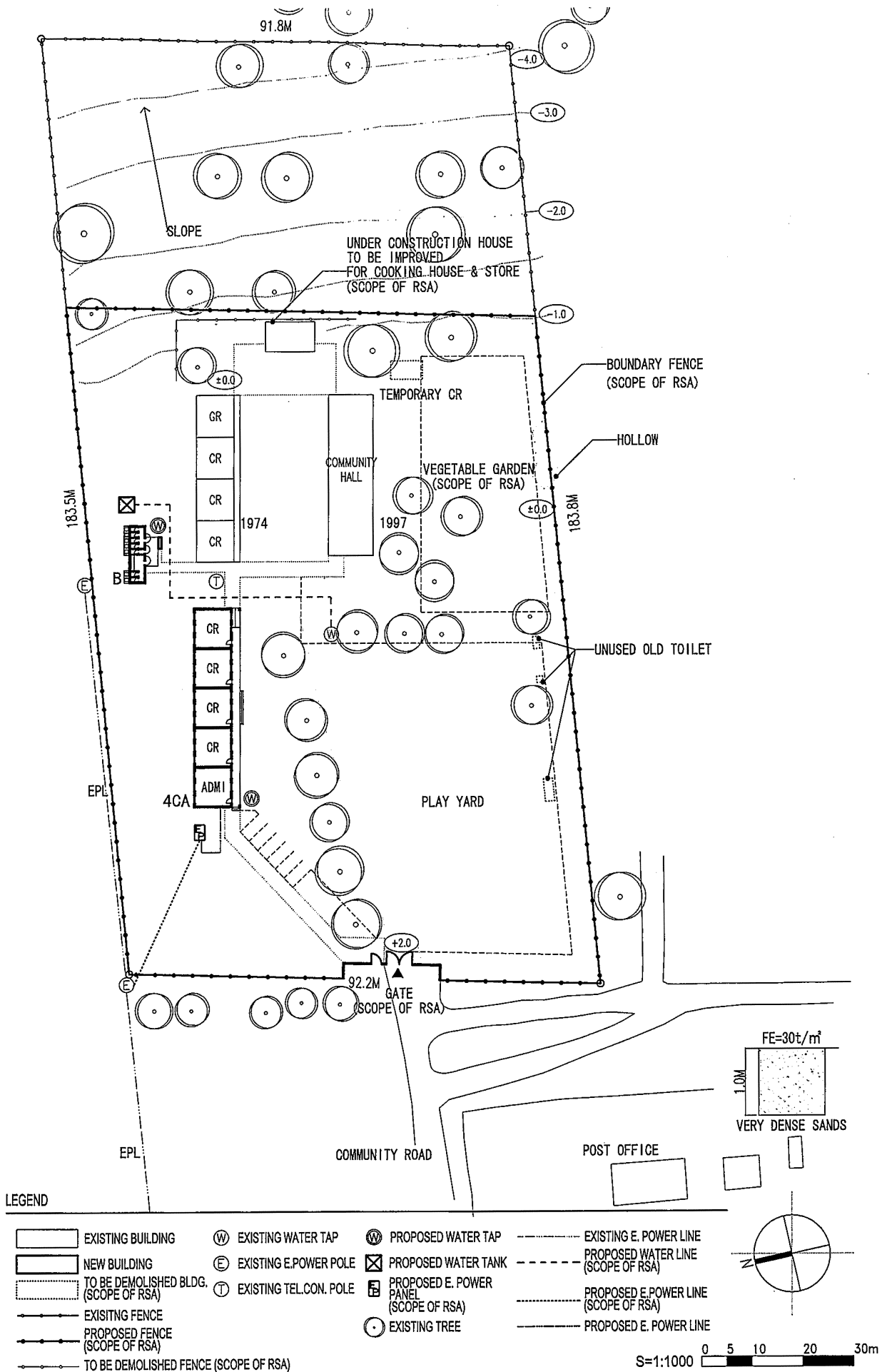
LEGEND

- EXISTING BUILDING
- NEW BUILDING
- EXISTING FENCE
- PROPOSED FENCE (SCOPE OF RSA)
- TO BE REMOVED FENCE (SCOPE OF RSA)
- EXISTING WATER TAP
- EXISTING TREE
- PROPOSED WATER TAP
- PROPOSED WATER TANK
- PROPOSED E. POWER POLE (SCOPE OF RSA)
- PROPOSED E. POWER PANEL (SCOPE OF RSA)
- PROPOSED WATER LINE (SCOPE OF RSA)
- PROPOSED E. POWER LINE (SCOPE OF RSA)
- PROPOSED E. POWER LINE

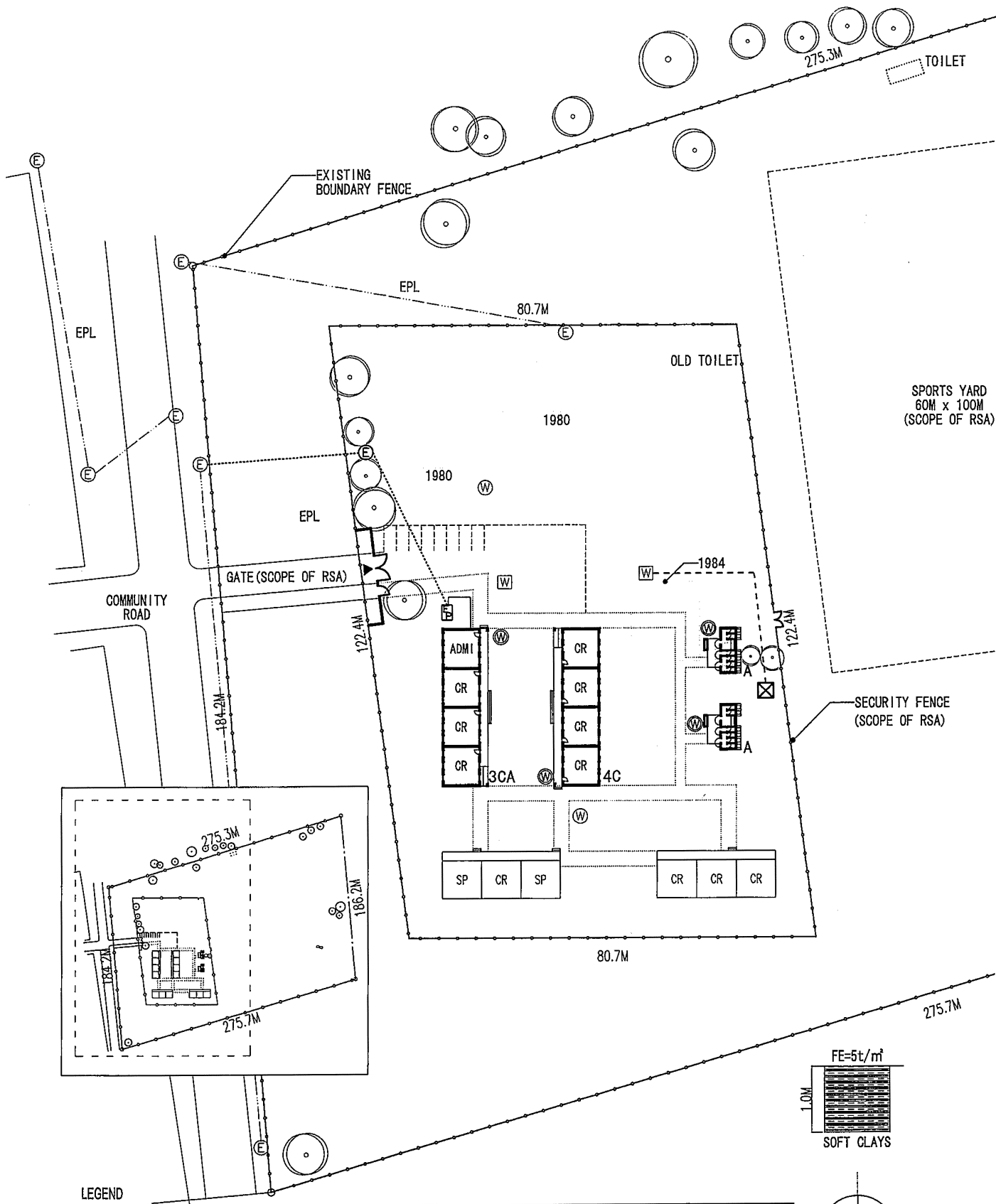


S=1:1000
0
5
10
20
30m

Code Number : KK10	Name of School : Kgabo Primary School	Site Area : 24,576.8sq.m
	District : KoneKwena	CR. Type : 4CA
	Community : Kgabo Park	WC Type : B

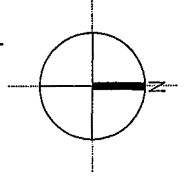
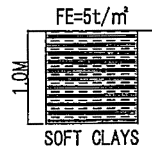


Code Number :	Name of School :	Site Area :
BB1	Basterpad Primary School	16,780.3sq.m
District :	Community :	CR. Type :
BakenBerg	Basterpad	4CA
		WC Type :
		B



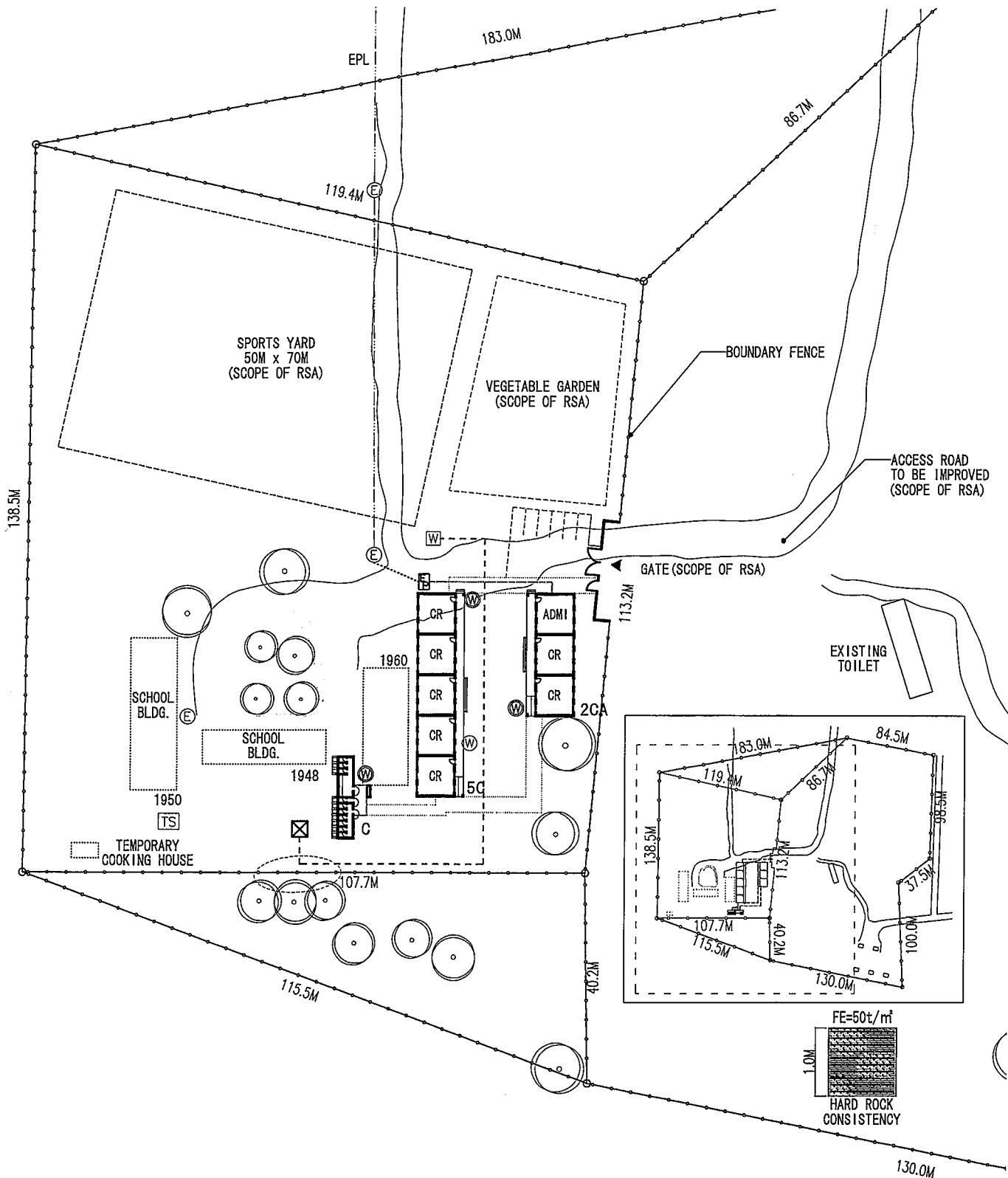
LEGEND

- | | | | |
|---------------------------------------|----------------------------------------|---------------------|---------------------------------------|
| EXISTING BUILDING | EXISTING WATER TAP | PROPOSED WATER TAP | EXISTING E. POWER LINE |
| NEW BUILDING | EXISTING E. POWER POLE | PROPOSED WATER TANK | PROPOSED WATER LINE (SCOPE OF RSA) |
| TO BE DEMOLISHED BLDG. (SCOPE OF RSA) | EXISTING WATER TANK | EXISTING TREE | PROPOSED E. POWER LINE (SCOPE OF RSA) |
| EXISTING FENCE | PROPOSED E. POWER PANEL (SCOPE OF RSA) | | PROPOSED E. POWER LINE |



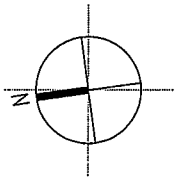
S=1:1000 0 5 10 20 30m

BB2	Code Number :		Name of School :		Site Area :	
			Kgakgathu Secondary School		49,960.3sq.m	
		District : BakenBerg		Community : Scirappies Nonplus Ultra		CR. Type : 3CA, 4C
						WC Type : A, A



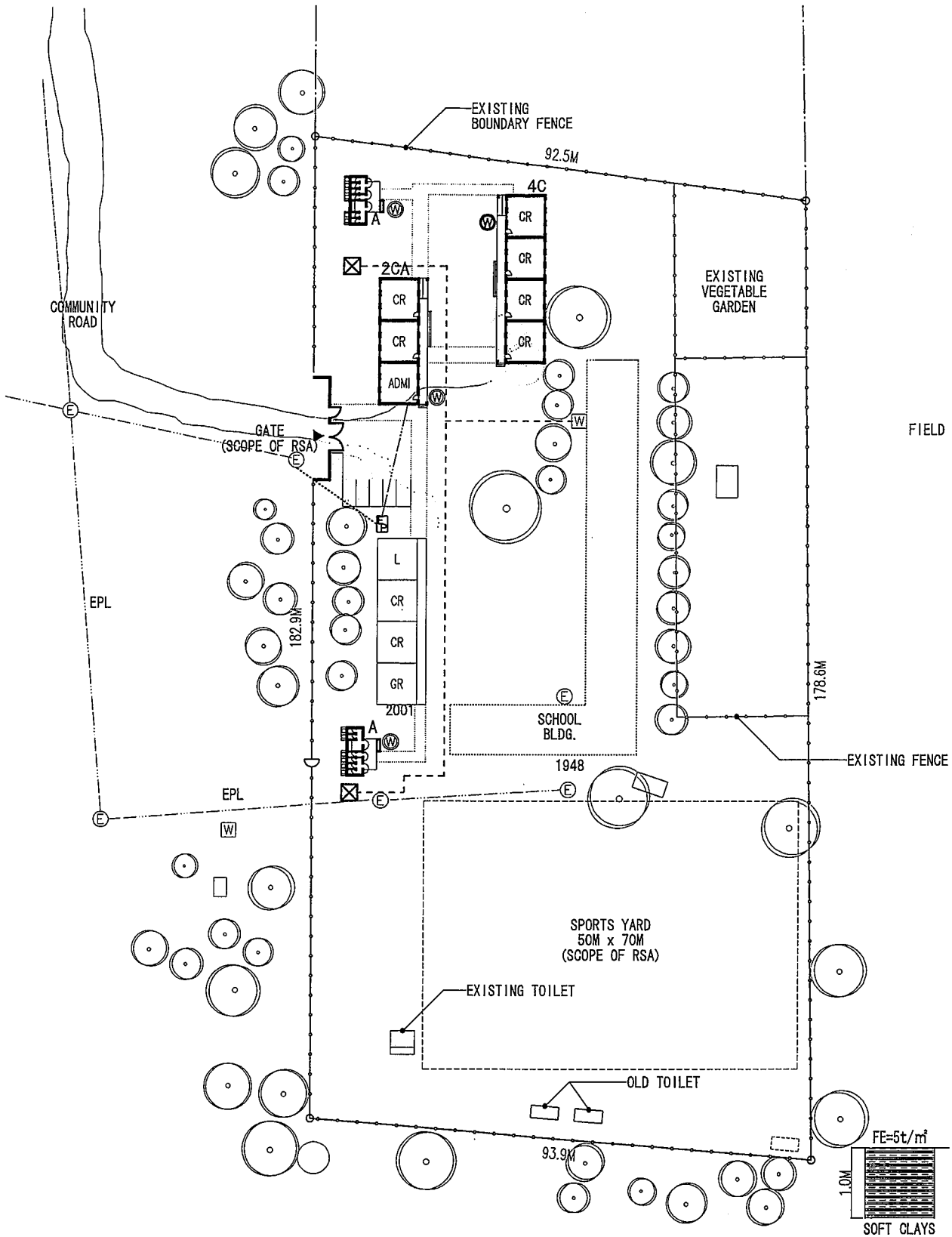
LEGEND

- | | | | |
|---------------------------------------|--------------------------|----------------------------------------|---------------------------------------|
| EXISTING BUILDING | EXISTING WATER TAP | PROPOSED WATER TAP | PROPOSED WATER LINE (SCOPE OF RSA) |
| NEW BUILDING | EXISTING E. POWER POLE | PROPOSED WATER TANK | PROPOSED E. POWER LINE (SCOPE OF RSA) |
| TO BE DEMOLISHED BLDG. (SCOPE OF RSA) | EXISTING WATER TANK | PROPOSED E. POWER PANEL (SCOPE OF RSA) | PROPOSED E. POWER LINE |
| EXISTING FENCE | EXISTING TEL.COM. SYSTEM | EXISTING TREE | |
| EXISTING E. POWER LINE | | | |



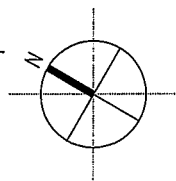
S=1:1000 0 5 10 20 30m

Code Number : BB4	Name of School : Kgotsoro Primary School	Site Area : 48,813.1sq.m
	District : BakenBerg	Community : Scirappes Village
		CR. Type : 2CA, 5C
		WC Type : C



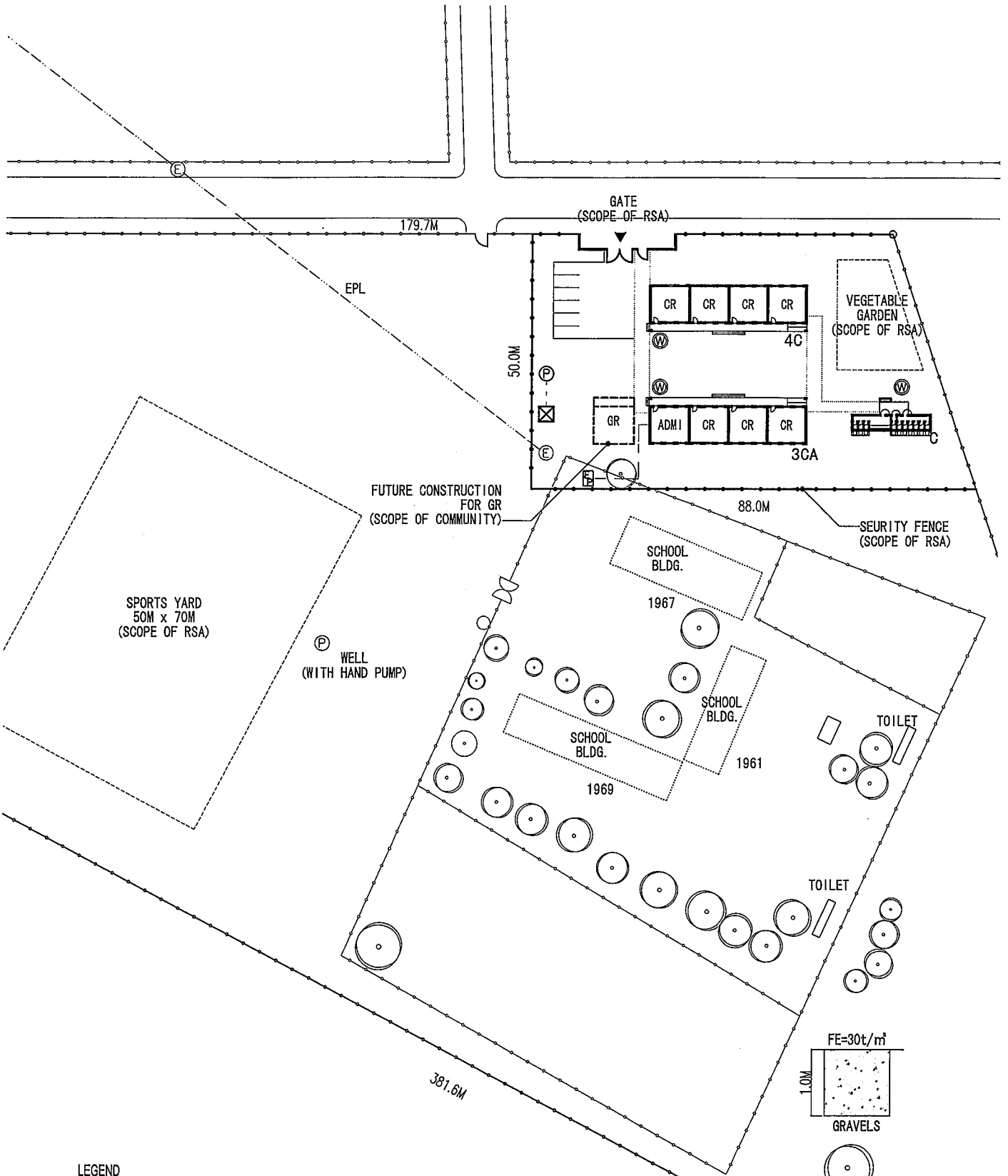
LEGEND

- | | | | |
|---------------------------------------|-----------------------------------|----------------------------------------|---------------------------------------|
| EXISTING BUILDING | EXISTING E. POWER POLE | PROPOSED WATER TAP | PROPOSED WATER LINE (SCOPE OF RSA) |
| NEW BUILDING | EXISTING WATER TANK | PROPOSED WATER TANK | PROPOSED E. POWER LINE (SCOPE OF RSA) |
| TO BE DEMOLISHED BLDG. (SCOPE OF RSA) | EXISTING TREE | PROPOSED E. POWER PANEL (SCOPE OF RSA) | PROPOSED E. POWER LINE |
| EXISTING FENCE | TO BE REMOVED TREE (SCOPE OF RSA) | | |
| EXISTING E. POWER LINE | | | |



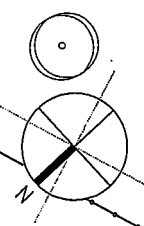
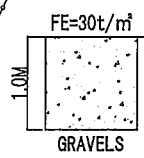
S=1:1000 0 5 10 20 30m

BB5	Code Number :		Name of School : Matlou Memorial Primary School		Site Area : 29,397.0sq.m	
	District : BakenBerg		Community : Garapadi		CR. Type : 2CA, 4C	
				WC Type : A, A		

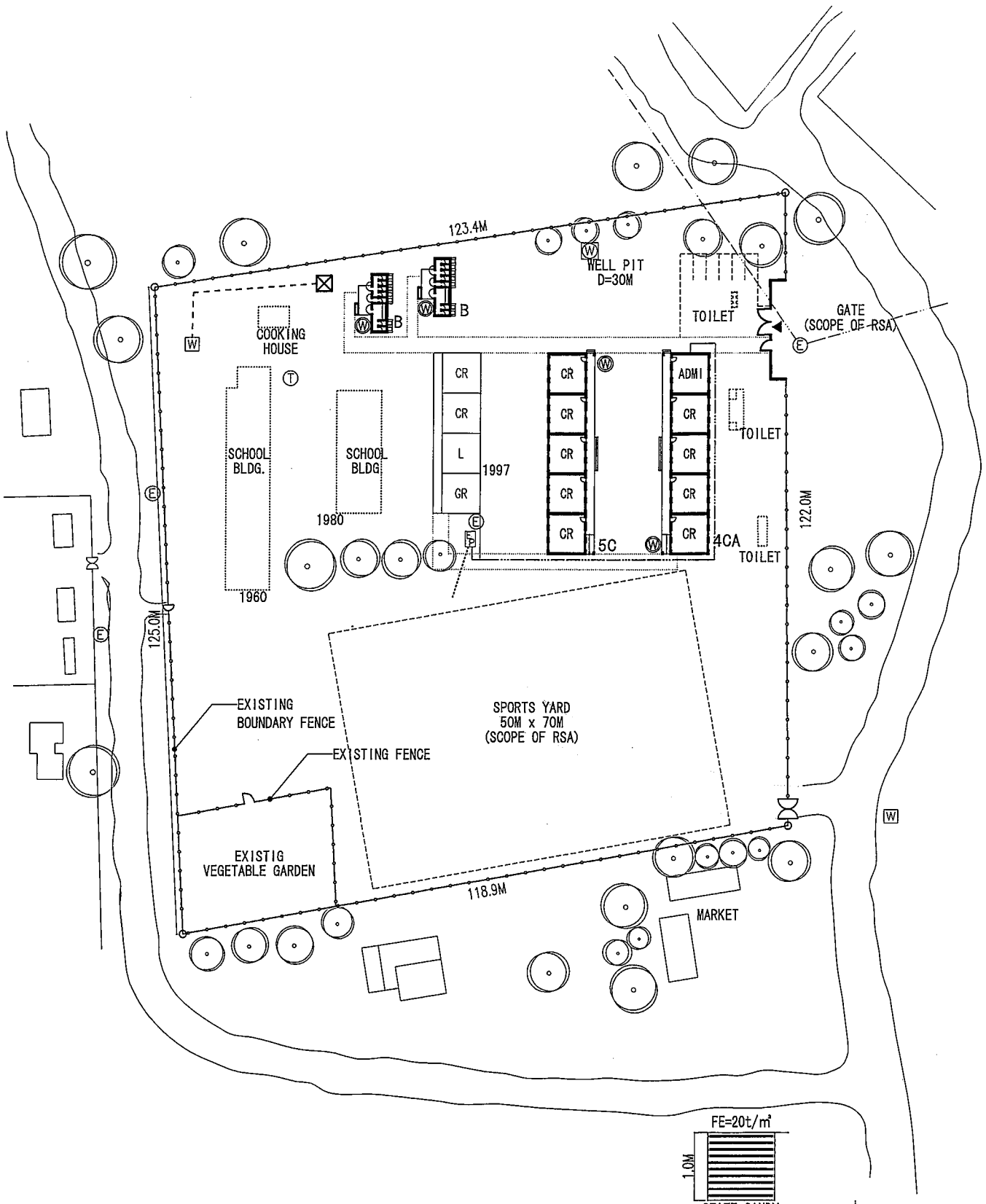


LEGEND

- | | | | |
|---------------------------------------|------------------------------|---------------------------------------------|---------------------------------------|
| EXISTING BUILDING | EXISTING WELL WITH HAND PUMP | PROPOSED WATER TAP | EXISTING E. POWER LINE |
| NEW BUILDING | EXISTING E. POWER POLE | PROPOSED WATER TANK | PROPOSED WATER LINE (SCOPE OF RSA) |
| TO BE DEMOLISHED BLDG. (SCOPE OF RSA) | EXISTING TREE | PROPOSED WELL WITH HAND PUMP (SCOPE OF RSA) | PROPOSED E. POWER LINE (SCOPE OF RSA) |
| EXISTING FENCE | | | PROPOSED E. POWER LINE |
| PROPOSED FENCE (SCOPE OF RSA) | | | |
| TO BE REMOVED FENCE (SCOPE OF RSA) | | | |

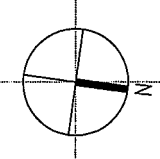
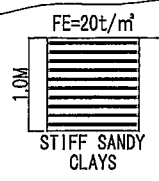


Code Number : BB6	Name of School : Moroba Primary School	Site Area : 41,576.1sq.m
District : BakenBerg	Community : Sodoma Village	CR. Type : 3CA, 4C
		WC Type : C



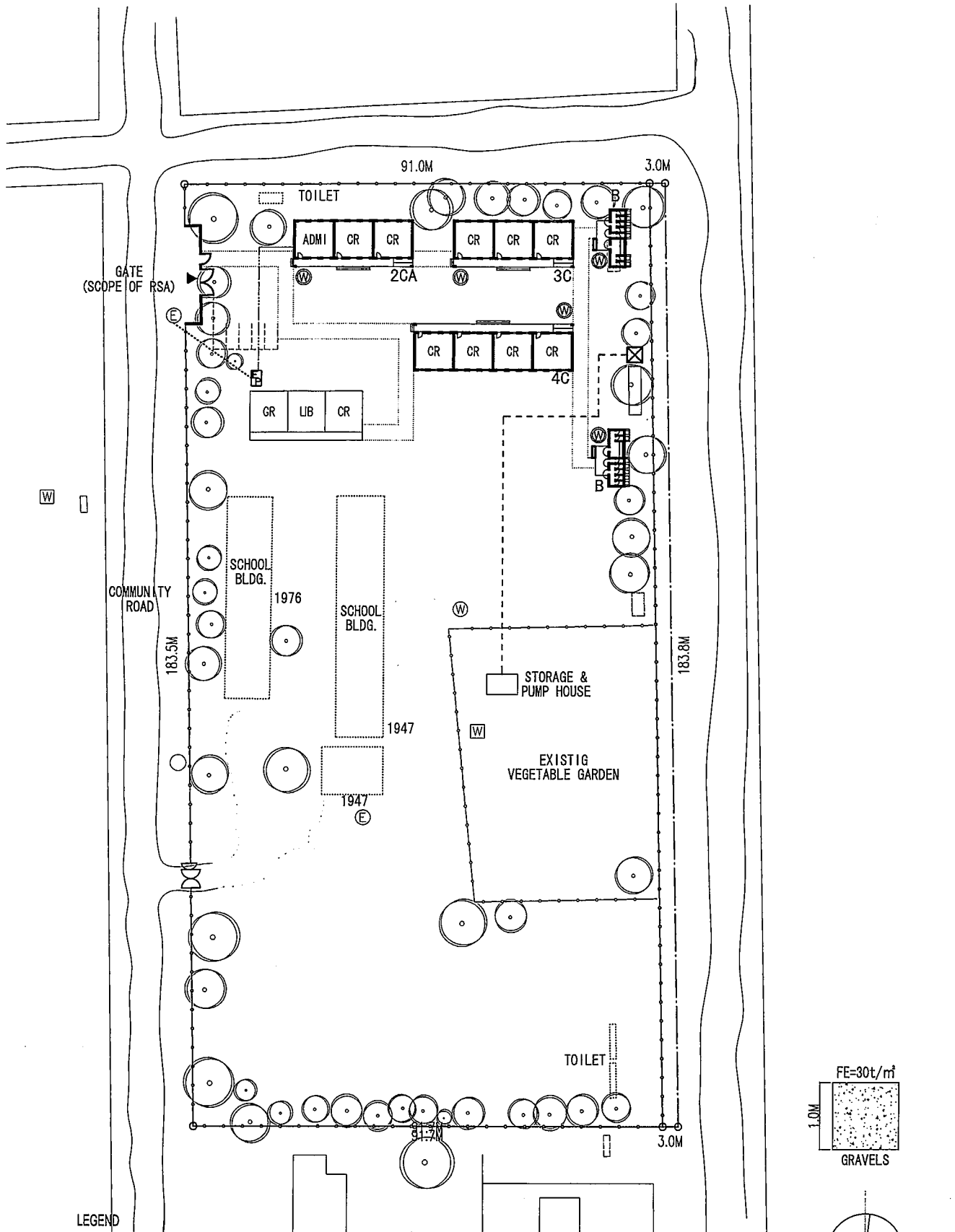
LEGEND

- EXISTING BUILDING
- NEW BUILDING
- TO BE DEMOLISHED BLDG. (SCOPE OF RSA)
- EXISTING FENCE
- E. POWER SUPPLY
- EXISTING WELL PIT
- EXISTING E. POWER POLE
- EXISTING TEL.COM. POLE
- EXISTING WATER TANK
- EXISTING E. POWER PANEL
- PROPOSED WATER TAP
- PROPOSED WATER TANK
- EXISTING TREE
- PROPOSED WATER LINE (SCOPE OF RSA)
- PROPOSED E. POWER LINE



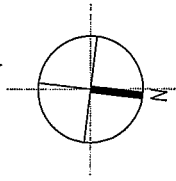
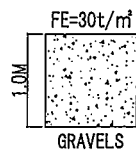
S=1:1000 0 5 10 20 30m

Code Number : BB7	Name of School : Mushi Primary School	Site Area : 14,823.8sq.m CR. Type : 4CA, 5C WC Type : B, B
	District : BakenBerg	Community : Mushi Village



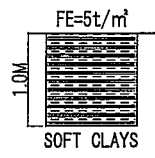
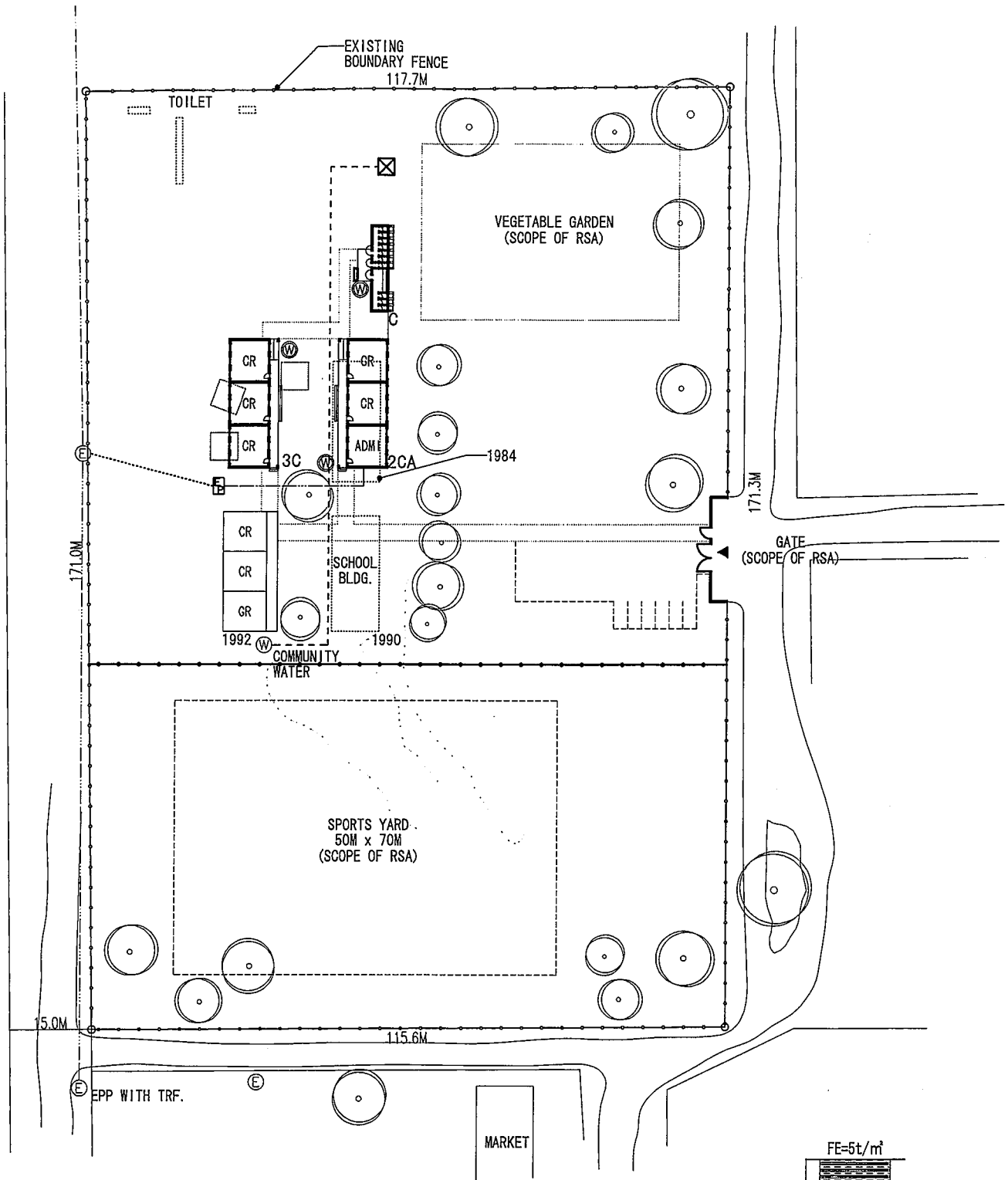
LEGEND

- | | | | |
|---------------------------------------|----------------------------------------|---------------------|---------------------------------------|
| EXISTING BUILDING | EXISTING WATER TAP | PROPOSED WATER TAP | PROPOSED WATER LINE (SCOPE OF RSA) |
| NEW BUILDING | EXISTING E. POWER POLE | PROPOSED WATER TANK | PROPOSED E. POWER LINE (SCOPE OF RSA) |
| TO BE DEMOLISHED BLDG. (SCOPE OF RSA) | EXISTING WATER TANK | EXISTING TREE | PROPOSED E. POWER LINE |
| EXISTING FENCE | PROPOSED E. POWER PANEL (SCOPE OF RSA) | | |



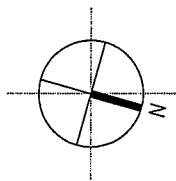
S=1:1000 0 5 10 20 30m

BB8	Code Number :		Name of School :		Site Area : 17,325.8sq.m	
			Nkidikitlana Primary School		CR. Type : 2CA, 3C, 4C	
District : BakenBerg		Community : Ga-Nkidikitlana		WC Type : B, B		



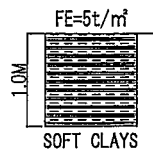
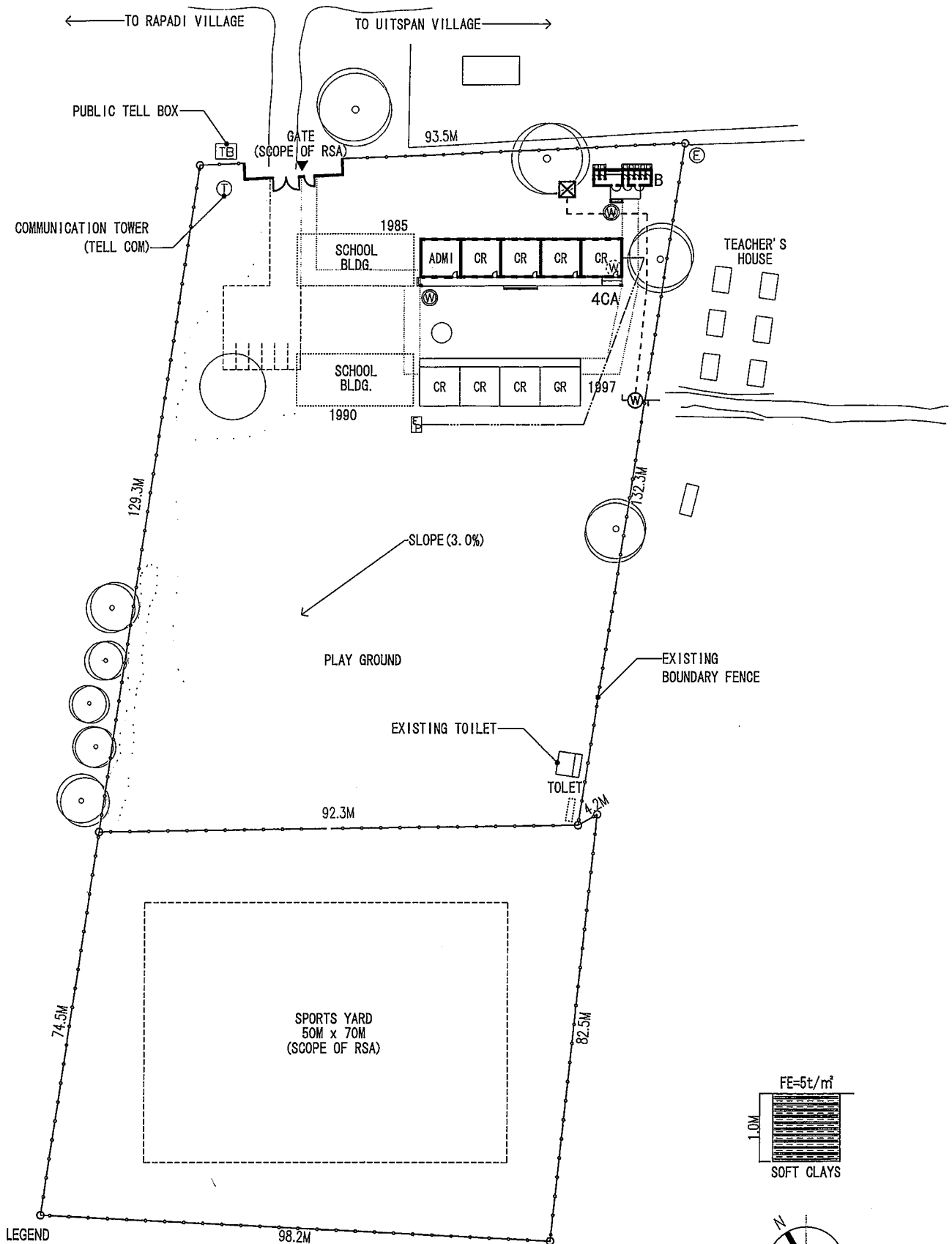
LEGEND

- | | | | |
|---------------------------------------|------------------------|----------------------------------------|---------------------------------------|
| EXISTING BUILDING | EXISTING WATER TAP | PROPOSED WATER TAP | PROPOSED WATER LINE (SCOPE OF RSA) |
| NEW BUILDING | EXISTING E. POWER POLE | PROPOSED WATER TANK | PROPOSED E. POWER LINE (SCOPE OF RSA) |
| TO BE DEMOLISHED BLDG. (SCOPE OF RSA) | EXISTING TREE | PROPOSED E. POWER PANEL (SCOPE OF RSA) | PROPOSED E. POWER LINE |
| EXISTING FENCE | | | |
| PROPOSED FENCE (SCOPE OF RSA) | | | |
| EXISTING E. POWER LINE | | | |

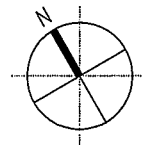


S=1:1000 0 5 10 20 30m

Code Number : BB9	Name of School : Nkontlha Primary School	Site Area : 19,964.3sq.m
	District : BakenBerg	Community : Kabeane Village
		WC Type : C

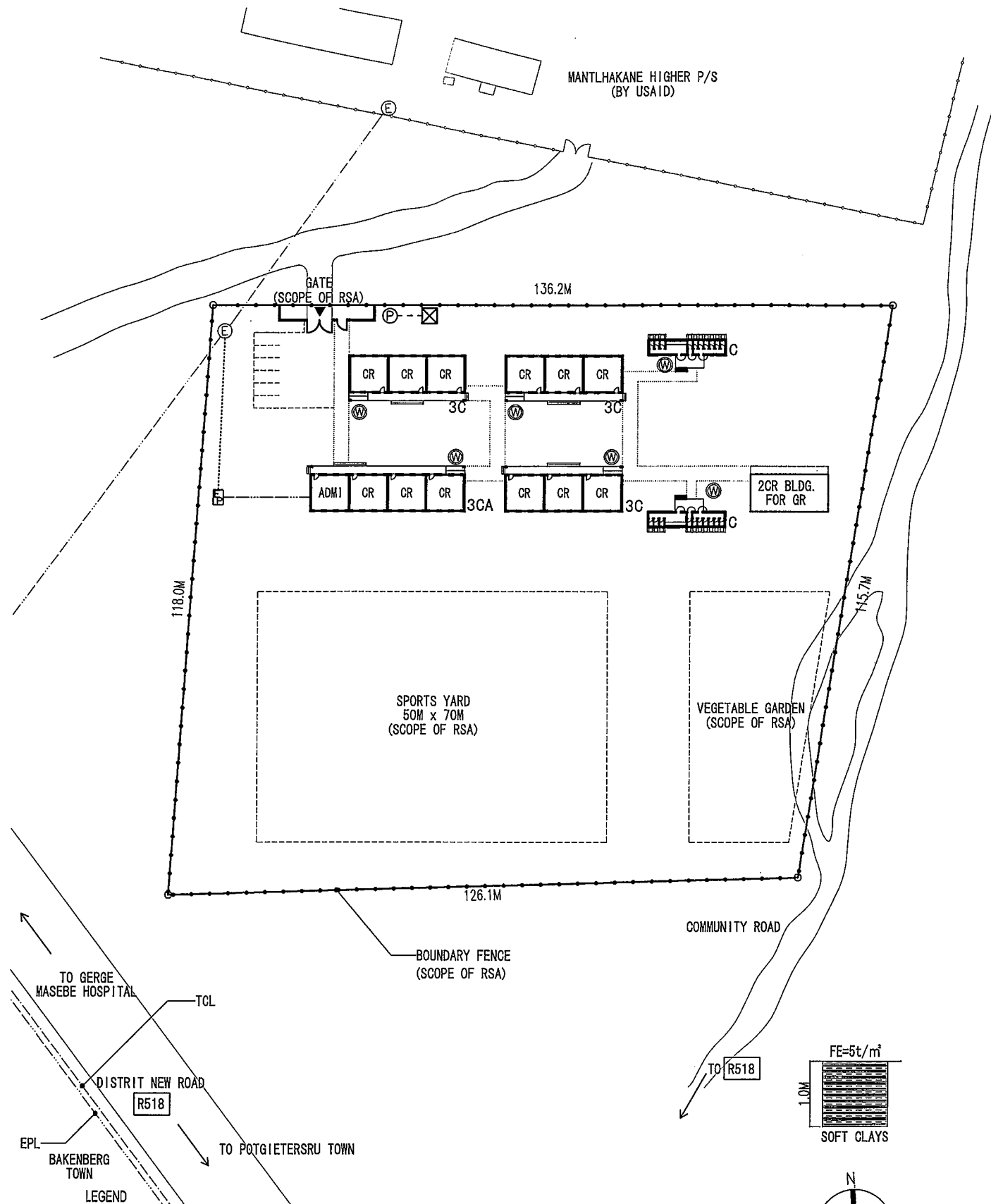


EXISTING BUILDING	EXISTING E.POWER POLE	PROPOSED WATER TAP	PROPOSED WATER LINE (SCOPE OF RSA)
NEW BUILDING	EXISTING TEL.COM. TOWER	PROPOSED WATER TANK	PROPOSED E.POWER LINE (SCOPE OF RSA)
TO BE DEMOLISHED BLDG. (SCOPE OF RSA)	TO BE DEMOLISHED WATER TAP	EXISTING TREE	PROPOSED E.POWER LINE
EXISTING FENCE	PUBLIC TEL.BOX	EXISTING E.POWER PANEL	



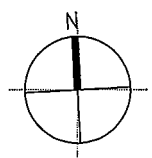
S=1:1000 0 5 10 20 30m

Code Number : BB10	Name of School : Ntebeleleng Primary School	Site Area : 19,424.0sq.m
District : BakenBerg	Community : Senita	CR. Type : 4CA
		WC Type : B

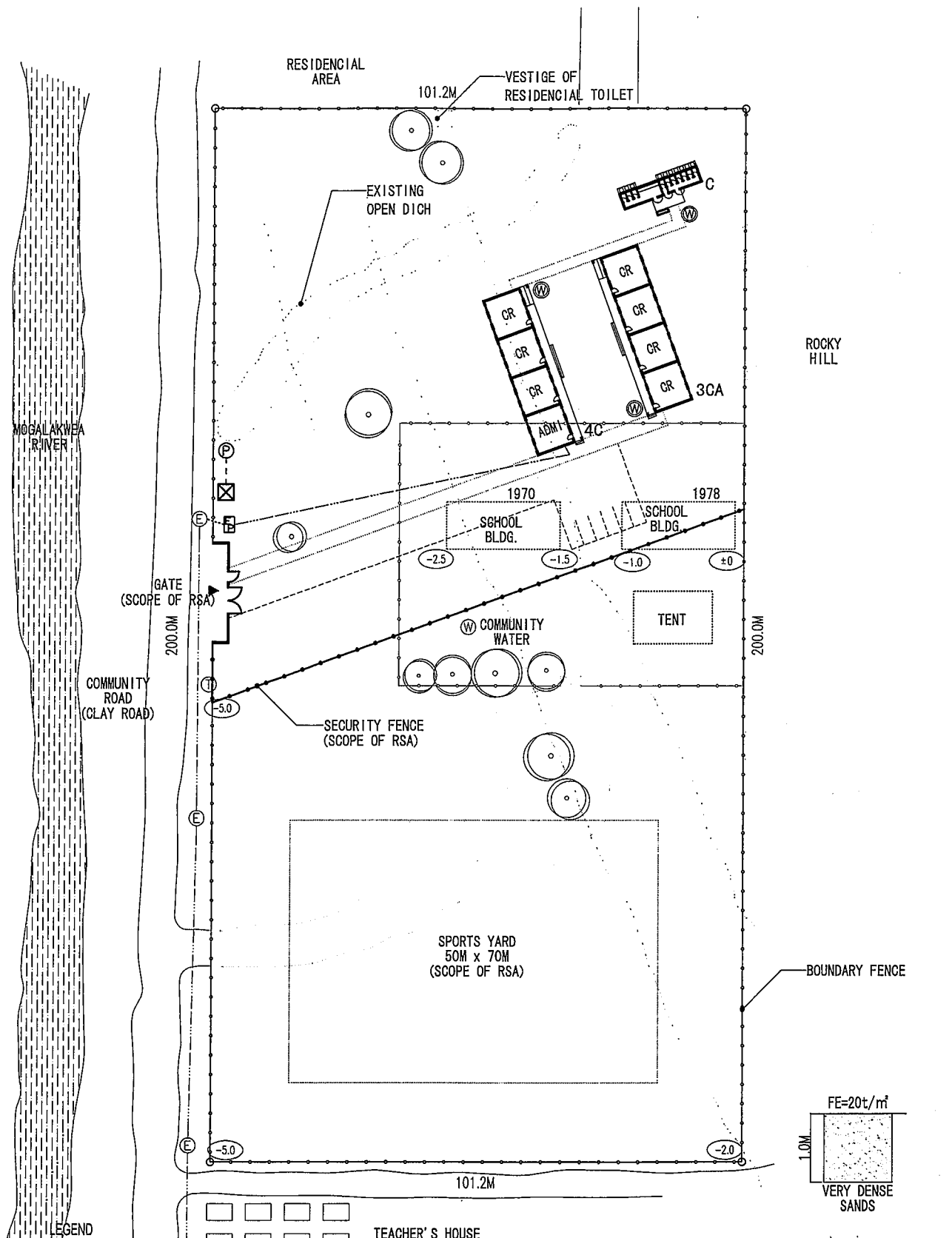


LEGEND

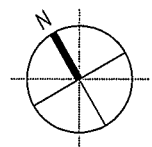

- NEW BUILDING
- PROPOSED FENCE (SCOPE OF RSA)
- EXISTING E. POWER LINE
- EXISTING TEL.COM. LINE
- EXISTING E. POWER POLE
- PROPOSED WATER TAP
- PROPOSED WATER TANK
- PROPOSED WELL WITH HAND PUMP (SCOPE OF RSA)
- PROPOSED E. POWER PANEL (SCOPE OF RSA)
- PROPOSED WATER LINE (SCOPE OF RSA)
- PROPOSED E. POWER LINE (SCOPE OF RSA)
- PROPOSED E. POWER LINE



Code Number :	Name of School :	Site Area :
BB11	Thutlane Lower Primary School	15,179.7sq.m
District :	Community :	CR. Type :
BakenBerg	BakenBerg	3CA, 3C, 3C, 3C
		WC Type :
		C, C

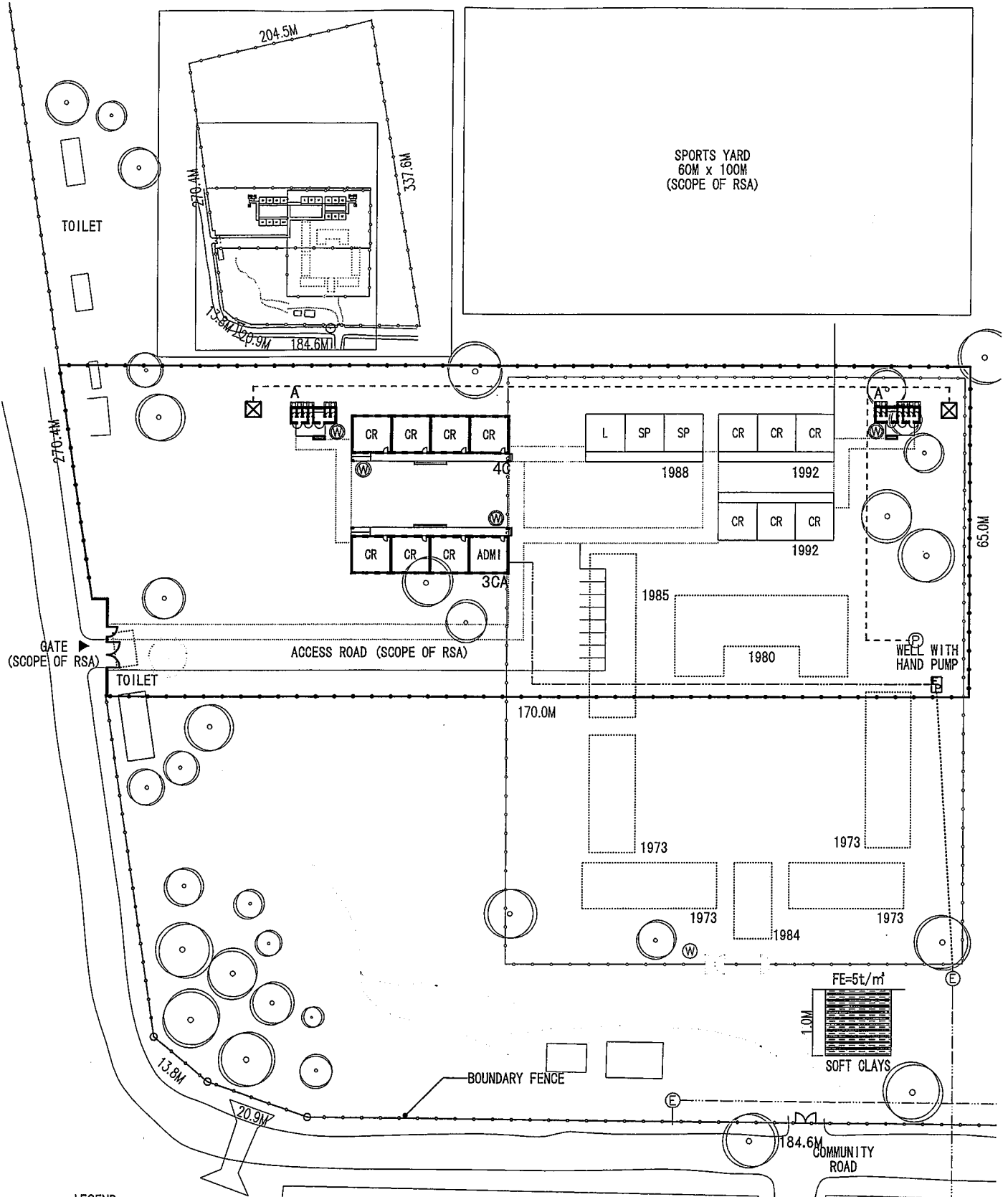


- LEGEND**
- NEW BUILDING
 - TO BE DEMOLISHED BLDG. AFTER CONSTRUCTION
 - EXISTING FENCE
 - PROPOSED FENCE (SCOPE OF RSA)
 - EXISTING TREE
 - EXISTING WATER TAP
 - PROPOSED WATER TAP
 - EXISTING E. POWER POLE
 - PROPOSED WATER TANK
 - EXISTING TEL.COM POLE
 - PROPOSED WELL WITH HAND PUMP (SCOPE OF RSA)
 - EXISTING TREE
 - PROPOSED E. POWER PANEL (SCOPE OF RSA)
 - E. POWER LINE
 - PROPOSED WATER LINE (SCOPE OF RSA)
 - PROPOSED E. POWER LINE (SCOPE OF RSA)
 - PROPOSED E. POWER LINE



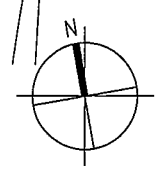
S=1:1000 0 5 10 20 30m

Code Number : BB12	Name of School : Tihako Primary School	Site Area : 20,240.0sq.m CR. Type : 3CA, 4C WC Type : C
	District : BakeBerg	Community : Preezburg



LEGEND

- | | | | |
|---------------------------------------|-----------------------------------|----------------------------------------|---------------------------------------|
| EXISTING BUILDING | EXISTING WATER TAP | PROPOSED WATER TAP | EXISTING E. POWER LINE |
| NEW BUILDING | EXISTING E. POWER POLE | PROPOSED WATER TANK | PROPOSED WATER LINE (SCOPE OF RSA) |
| TO BE DEMOLISHED BLDG. (SCOPE OF RSA) | EXISTING WELL WITH HAND PUMP | PROPOSED E. POWER PANEL (SCOPE OF RSA) | PROPOSED E. POWER LINE (SCOPE OF RSA) |
| EXISTING FENCE | EXISTING TREE | | PROPOSED E. POWER LINE (SCOPE OF RSA) |
| PROPOSED FENCE (SCOPE OF RSA) | TO BE REMOVED TREE (SCOPE OF RSA) | | |



Code Number :	Name of School :	Site Area :
BB13	Seshoatlha Secondary School	64,223.5sq.m
District :	Community :	CR. Type :
BakenBerg	Rantzakana	3CA, 4C
		WC Type :
		A, A