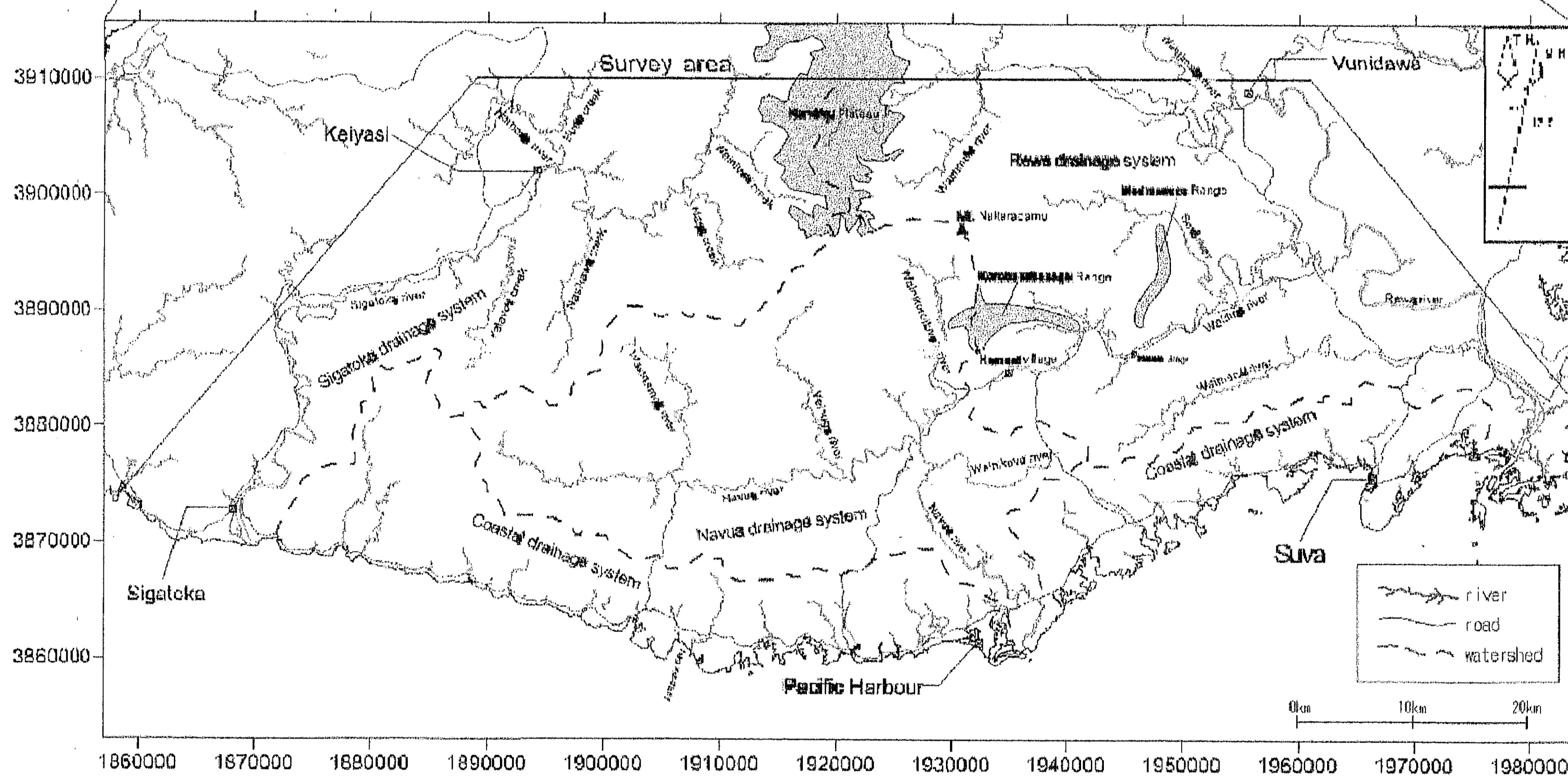
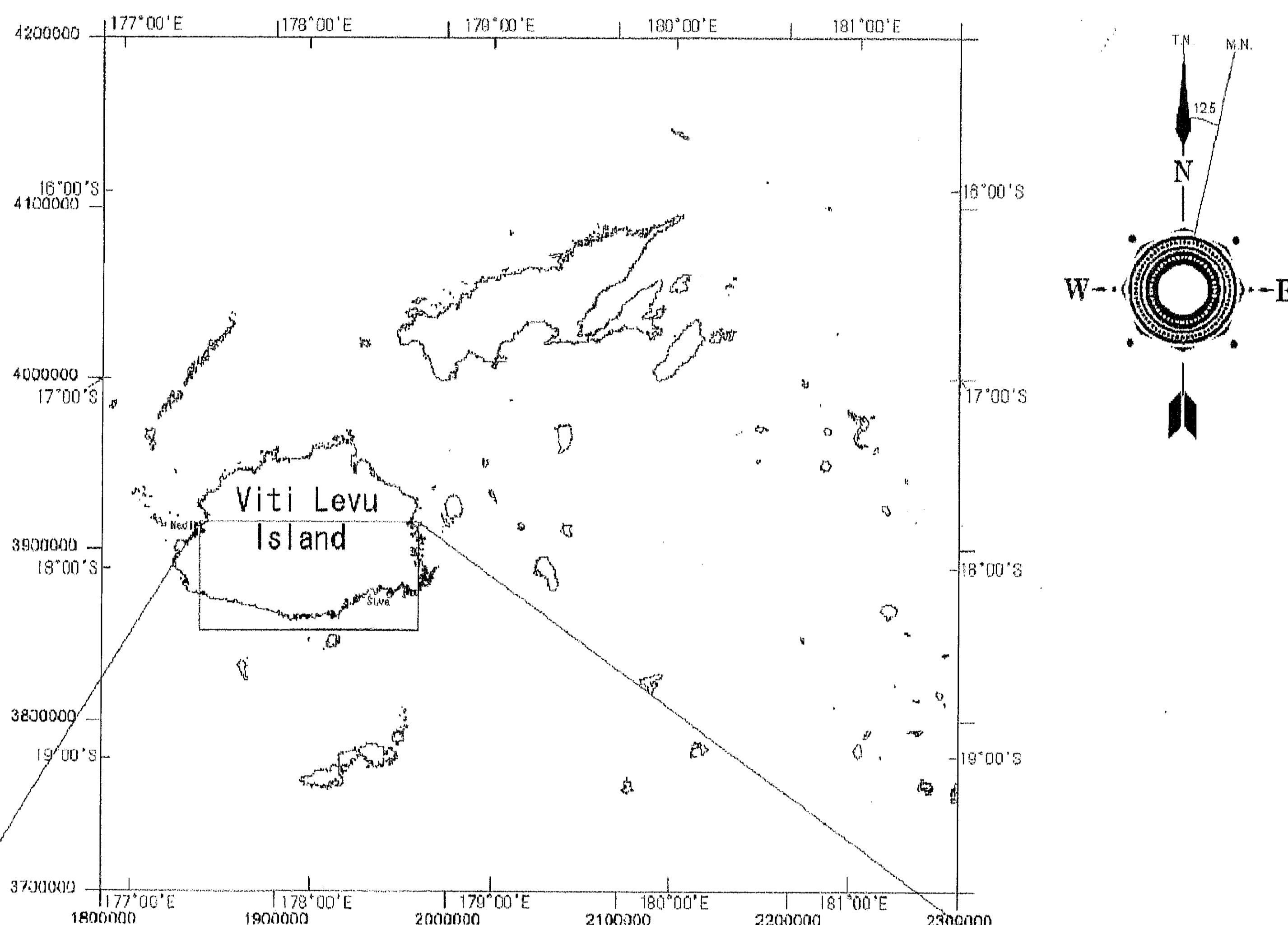


THE COOPERATIVE MINERAL EXPLORATION
 ENVIRONMENTAL BASELINE STUDY
 IN
 THE VITI LEVU SOUTH AREA,
 THE REPUBLIC OF FIJI ISLANDS
 PHASE I

LOCATION MAP

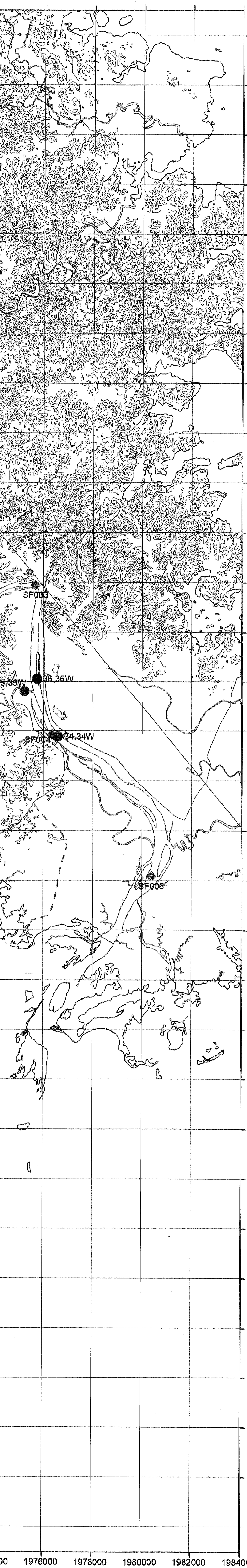
Scale 1 : 100,000



JAPAN INTERNATIONAL COOPERATION AGENCY
 METAL MINING AGENCY OF JAPAN
 Mar. 2003

Legend

- Hydrological survey (number)
- Stream sediment sampling
- ◆ Fish(F) and Shell Fish(SF)
- ☀ Soil bacteria sampling(A-E)
- ▲ Satellite image GT(P)
- ~ River and creek
- - - Watershed
- Road



JICA