

P01-(1)



P01-(2)



P01-(3)



P01-(4)



P02-(1)



P02-(2)



P02-(3)



P02-(4)

PH-4 Photographs of satellite image ground truth sites(1)



P03-(1)



P03-(2)



P03-(3)




P03-(4)



P04-(1)



P04-(2)



P04-(3)




P04-(4)

PH-4 Photographs of satellite image ground truth sites(2)



P05-(1)



P05-(2)



P05-(3)



P05-(4)



P06-(1)



P06-(2)



P06-(3)



P06-(4)


PH-4 Photographs of satellite image ground truth sites(3)



P07-(1)



P07-(2)



P07-(3)



P07-(4)



P08-(1)



P08-(2)




P08-(3)




P08-(4)


PH-4 Photographs of satellite image ground truth sites(4)



P09-(1)



P09-(2)



P09-(3)



P09-(4)




P10-(1)



P10-(2)




P10-(3)




P10-(4)

PH-4 Photographs of satellite image ground truth sites(5)




RING-DITCH FORTIFICATIONS  
IN THE NAVUA DELTA, FIJI:  
AIR PHOTO INTERPRETATION  
AND ANALYSIS


Ring Ditch(Navua Delta)




Sigatoka Sand Dunes



Sigatoka Sand Dunes - Stratified Site



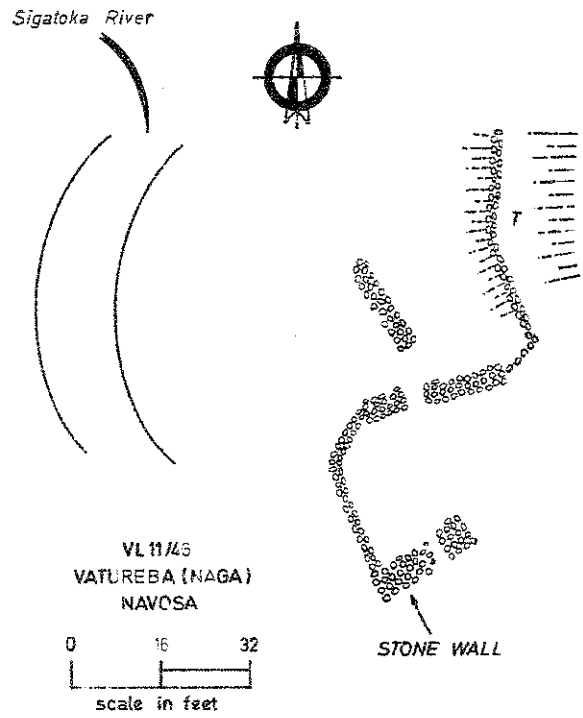
Drenabukete Site (Hill Fort) - Keiyasi



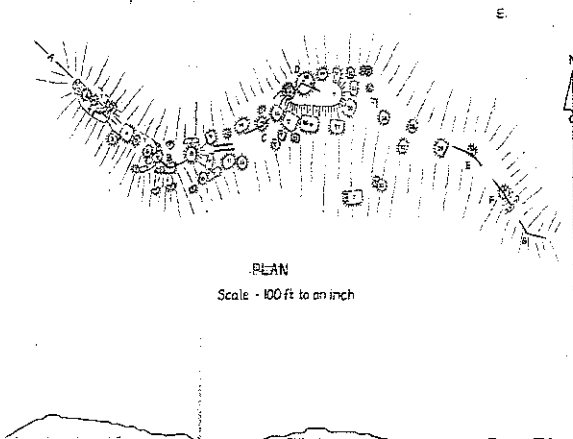
Sigatoka Sand Dunes - Lapita Site



Tatuba Cave - Keiyasi Area



Naga Site (Archaeological Map) - Keiyasi Area



Tavuni Hill Fort (Archaeological Map) -  
Sigatoka Area



Naga Site (Photograph) - Keiyasi Area

