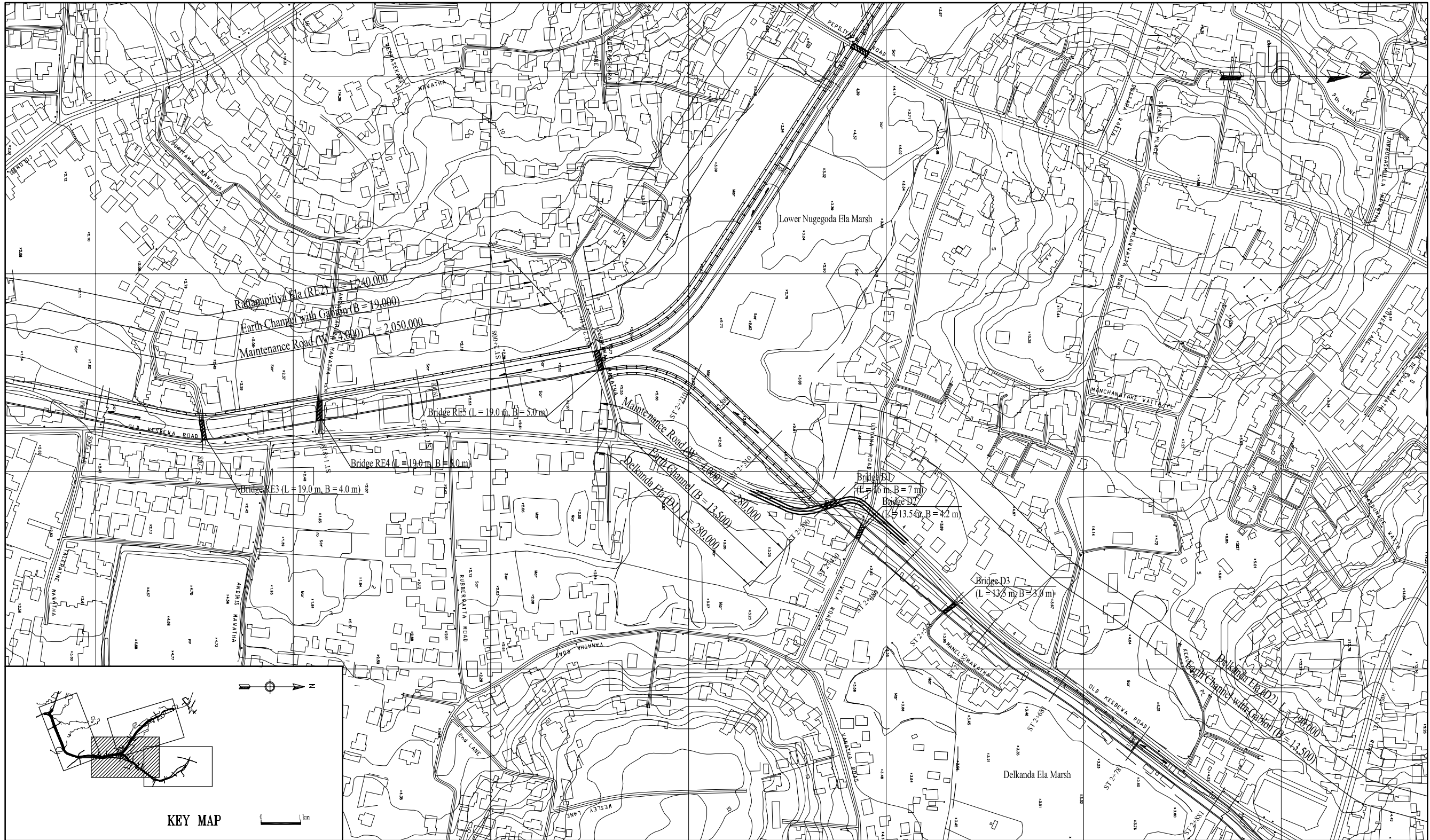


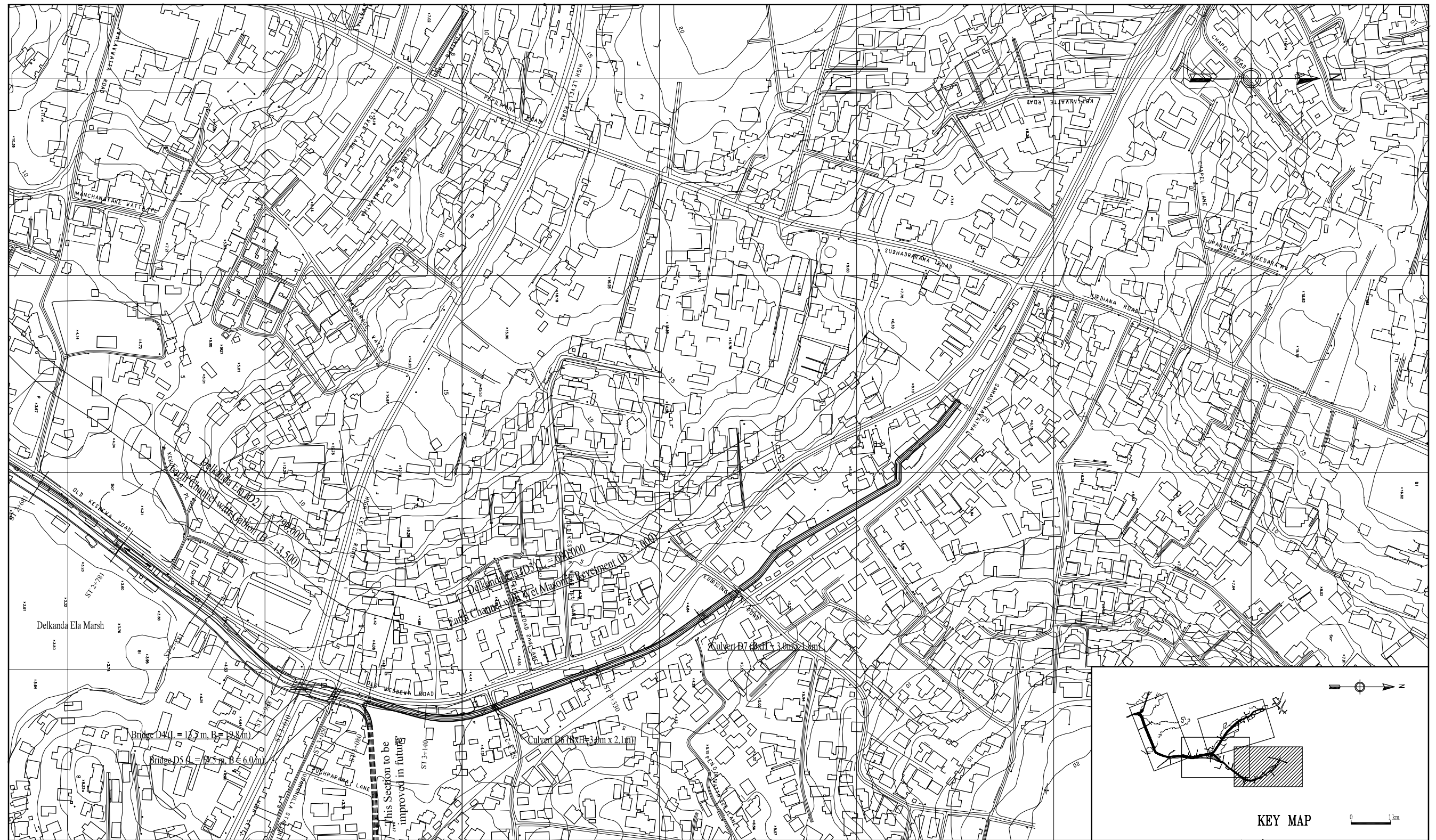
The Study on Storm Water Drainage Plan  
for the Colombo Metropolitan Region  
in the Democratic Socialist Republic of Sri Lanka  
JAPAN INTERNATIONAL COOPERATION AGENCY

Drawing 12  
Plan of Proposed Rattanapitiya Ela and  
Delkanda Ela Channel Improvement (1/3)



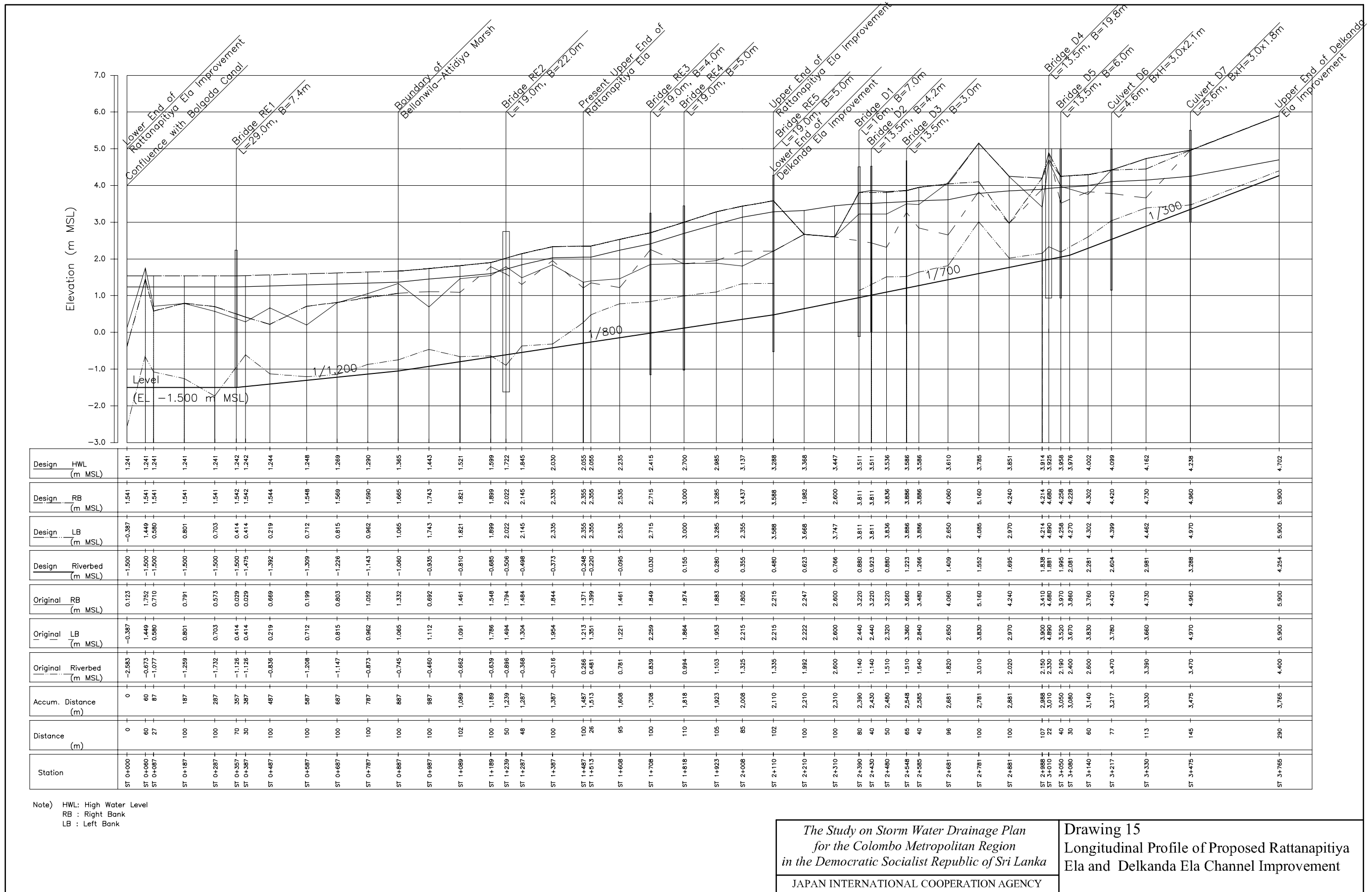
The Study on Storm Water Drainage Plan  
for the Colombo Metropolitan Region  
in the Democratic Socialist Republic of Sri Lanka  
JAPAN INTERNATIONAL COOPERATION AGENCY

Drawing 13  
Plan of Proposed Rattanapitiya Ela and  
Delkanda Ela Channel Improvement (2/3)



The Study on Storm Water Drainage Plan  
 for the Colombo Metropolitan Region  
 in the Democratic Socialist Republic of Sri Lanka  
 JAPAN INTERNATIONAL COOPERATION AGENCY

Drawing 14  
 Plan of Proposed Rattanapitiya Ela and  
 Delkanda Ela Channel Improvement (3/3)

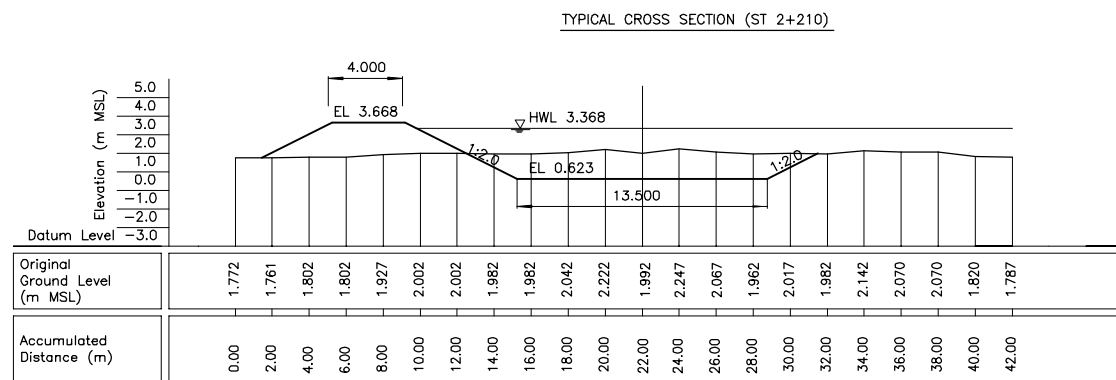
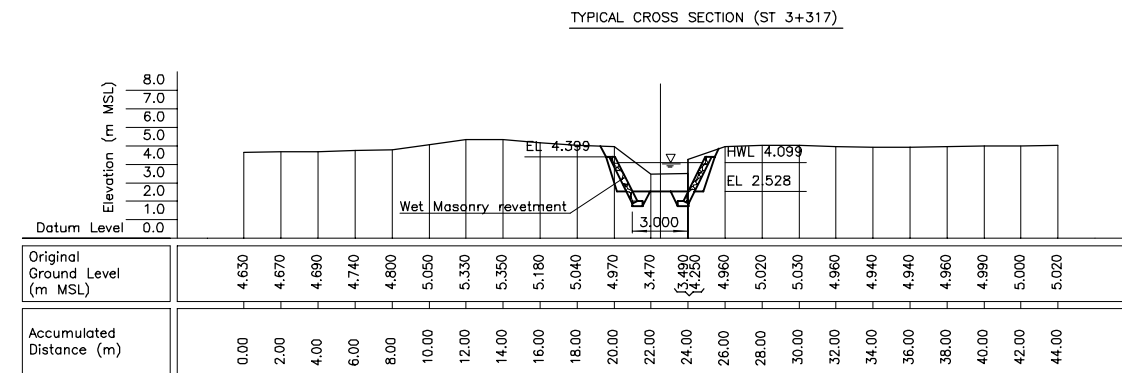
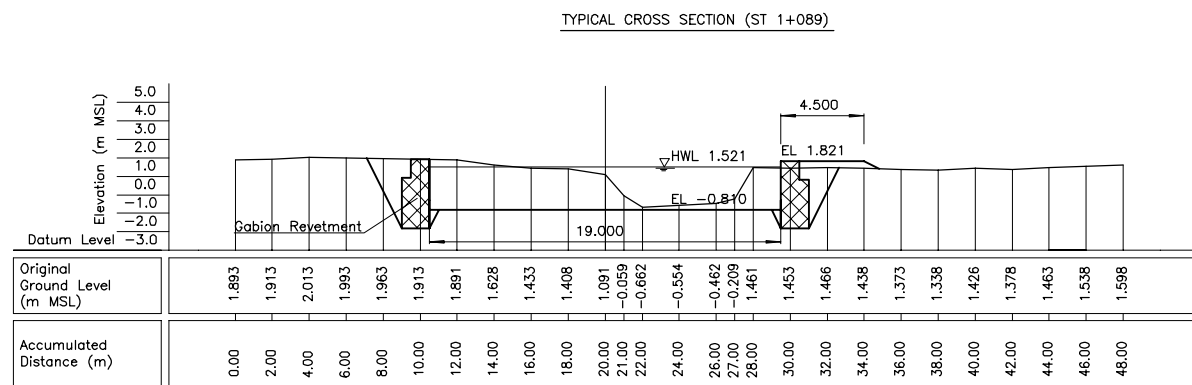
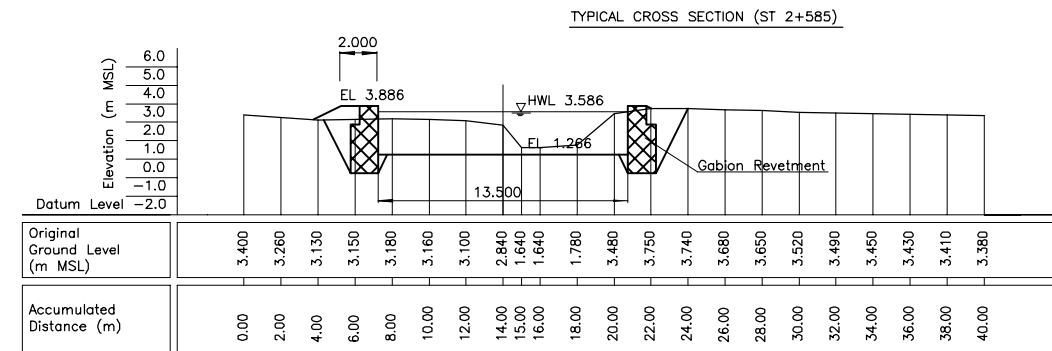
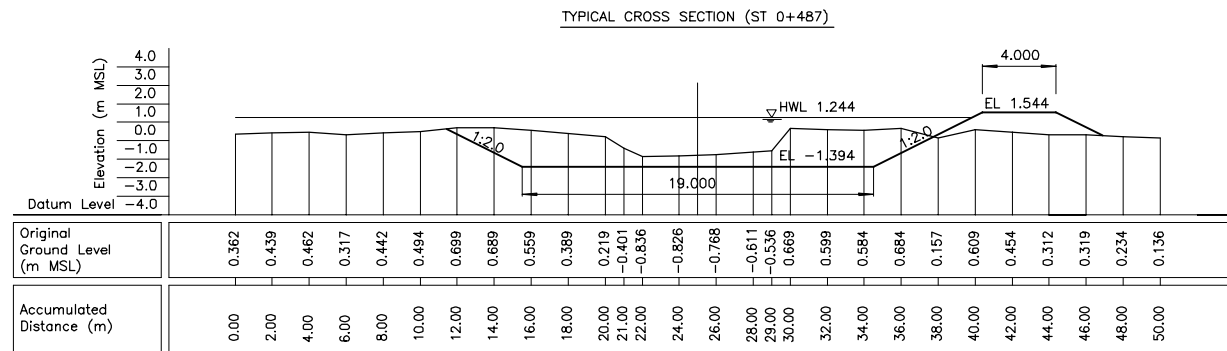


Note) HWL: High Water Level  
 RB : Right Bank  
 LB : Left Bank

The Study on Storm Water Drainage Plan  
 for the Colombo Metropolitan Region  
 in the Democratic Socialist Republic of Sri Lanka

Drawing 15  
 Longitudinal Profile of Proposed Rattanapitiya  
 Ela and Delkanda Ela Channel Improvement

JAPAN INTERNATIONAL COOPERATION AGENCY



The Study on Storm Water Drainage Plan  
for the Colombo Metropolitan Region  
in the Democratic Socialist Republic of Sri Lanka  
JAPAN INTERNATIONAL COOPERATION AGENCY

Drawing 16  
Typical Cross Section of Proposed Rattanaipitiya  
Ela and Delkanda Ela Channel Improvement