

DATA 10 : DRAWINGS

**THE STUDY ON STORM WATER DRAINAGE PLAN
FOR THE COLOMBO METROPOLITAN REGION
IN
THE DEMOCRATIC SOCIALIST REPUBLIC OF SRI LANKA**

FINAL REPORT

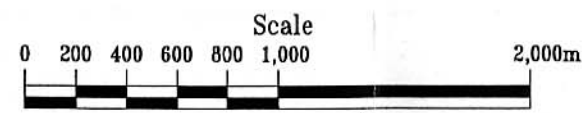
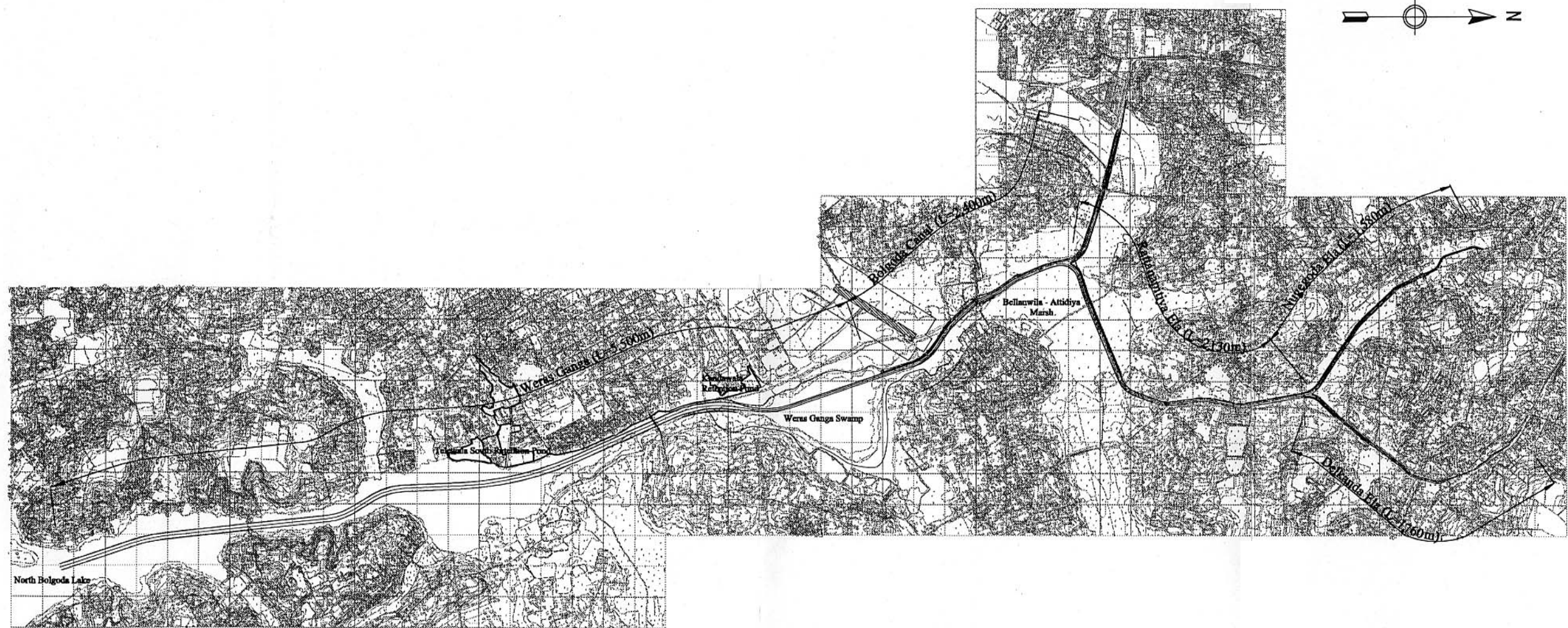
VOLUME V : DATA BOOK

DATA 10 : DRAWINGS

TABLE OF CONTENTS

	Page
Drawing 1	General Plan of Proposed Channel Improvement Reaches in Weras Ganga BasinD10-1
Drawing 2	Plan of Proposed Weras Ganga Dredging (1/4)D10-2
Drawing 3	Plan of Proposed Weras Ganga Dredging (2/4)D10-3
Drawing 4	Plan of Proposed Weras Ganga Dredging (3/4)D10-4
Drawing 5	Plan of Proposed Weras Ganga Dredging (4/4)D10-5
Drawing 6	Longitudinal Profile of Proposed Weras Ganga DredgingD10-6
Drawing 7	Typical Cross Section of Proposed Weras Ganga Dredging.....D10-7
Drawing 8	Plan of Proposed Bolgoda Canal Improvement (1/2)D10-8
Drawing 9	Plan of Proposed Bolgoda Canal Improvement (2/2)D10-9
Drawing 10	Longitudinal Profile of Proposed Bolgoda Canal ImprovementD10-10
Drawing 11	Typical Cross Section of Proposed Bolgoda Canal ImprovementD10-11
Drawing 12	Plan of Proposed Rattanapitiya Ela and Delkanda Ela Channel Improvement (1/3)D10-12
Drawing 13	Plan of Proposed Rattanapitiya Ela and Delkanda Ela Channel Improvement (2/3)D10-13
Drawing 14	Plan of Proposed Rattanapitiya Ela and Delkanda Ela Channel Improvement (3/3)D10-14
Drawing 15	Longitudinal Profile of Proposed Rattanapitiya Ela and Delkanda Ela Channel ImprovementD10-15
Drawing 16	Typical Cross Section of Proposed Rattanapitiya Ela and Delkanda Ela Channel ImprovementD10-16
Drawing 17	Plan of Proposed Nugegoda Ela Channel Improvement.....D10-17

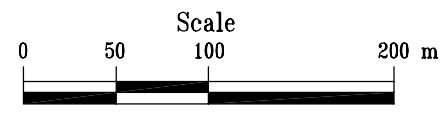
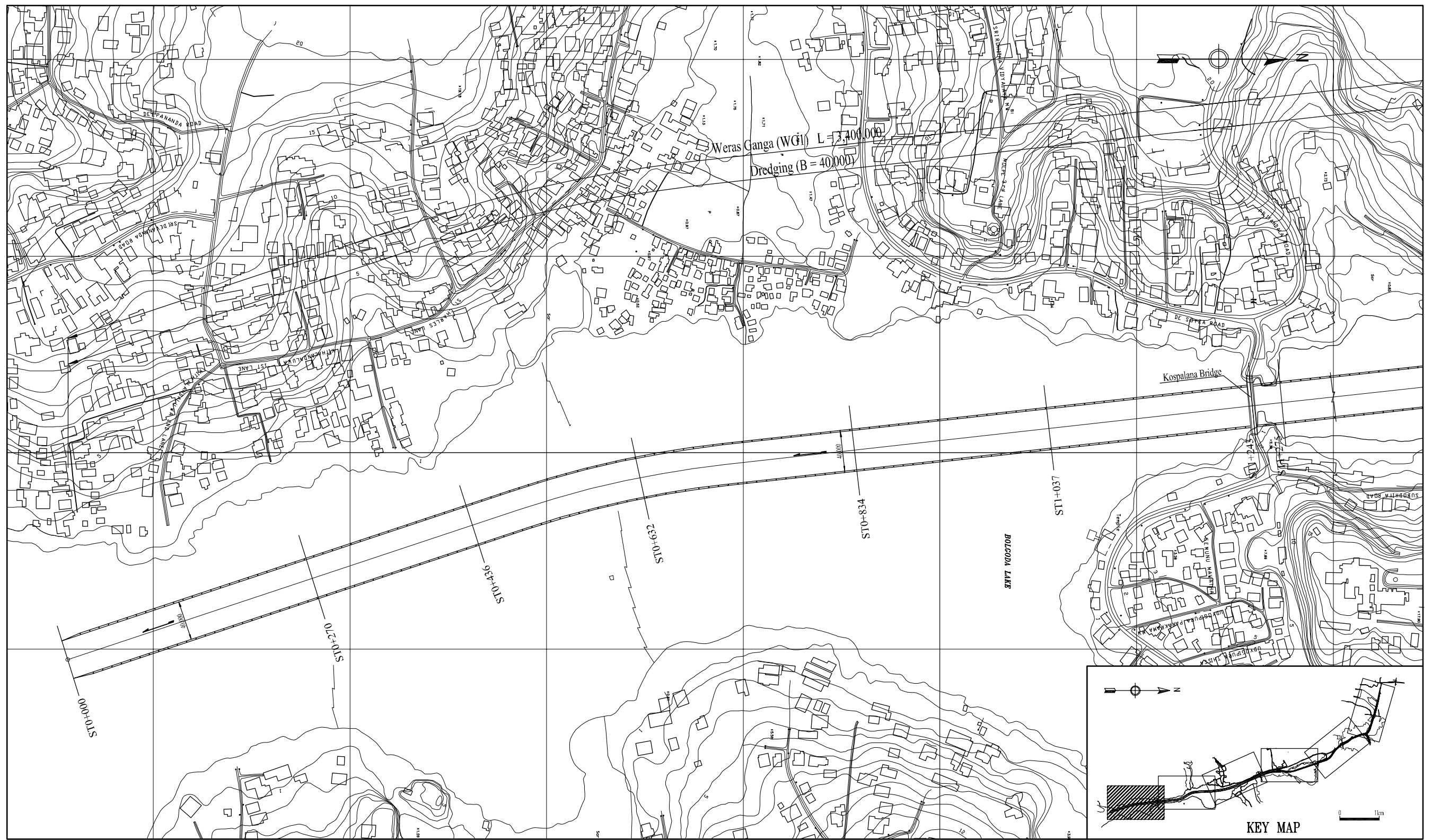
Drawing 18	Longitudinal Profile of Proposed Nugegoda Ela Channel Improvement.....	D10-18
Drawing 19	Typical Cross Section of Proposed Nugegoda Ela Channel Improvement.....	D10-19
Drawing 20	Plan of Proposed Urban Drainage Improvement of Ratmalana-Moratuwa Scheme (1/2).....	D10-20
Drawing 21	Plan of Proposed Urban Drainage Improvement of Ratmalana-Moratuwa Scheme (2/2).....	D10-21
Drawing 22	Typical Cross Sections of Proposed Urban Drainage Improvement of Ratmalana-Moratuwa Scheme	D10-22
Drawing 23	Typical Design of Proposed Bridge.....	D10-23
Drawing 24	Typical Design of Proposed Culvert of Delkanda Ela.....	D10-24
Drawing 25	Typical Design of Outlet Sluiceway for Retention Pond.....	D10-25
Drawing 26	Typical Cross Sections of Proposed Wet Masonry Dike, Maintenance Road and Periphery Canal.....	D10-26



*The Study on Storm Water Drainage Plan
for the Colombo Metropolitan Region
in the Democratic Socialist Republic of Sri Lanka*

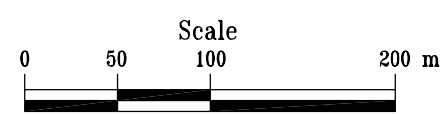
JAPAN INTERNATIONAL COOPERATION AGENCY

Drawing 1
**General Plan of Proposed Channel
Improvement Reaches in Weras Ganga Basin**



The Study on Storm Water Drainage Plan
 for the Colombo Metropolitan Region
 in the Democratic Socialist Republic of Sri Lanka
 JAPAN INTERNATIONAL COOPERATION AGENCY

Drawing 2
 Plan of Proposed Weras Ganga Dredging
 (1/4)



The Study on Storm Water Drainage Plan
 for the Colombo Metropolitan Region
 in the Democratic Socialist Republic of Sri Lanka
 JAPAN INTERNATIONAL COOPERATION AGENCY

Drawing 3
 Plan of Proposed Weras Ganga Dredging
 (2/4)



The Study on Storm Water Drainage Plan
for the Colombo Metropolitan Region
in the Democratic Socialist Republic of Sri Lanka
JAPAN INTERNATIONAL COOPERATION AGENCY

Drawing 4
Plan of Proposed Weras Ganga Dredging
(3/4)