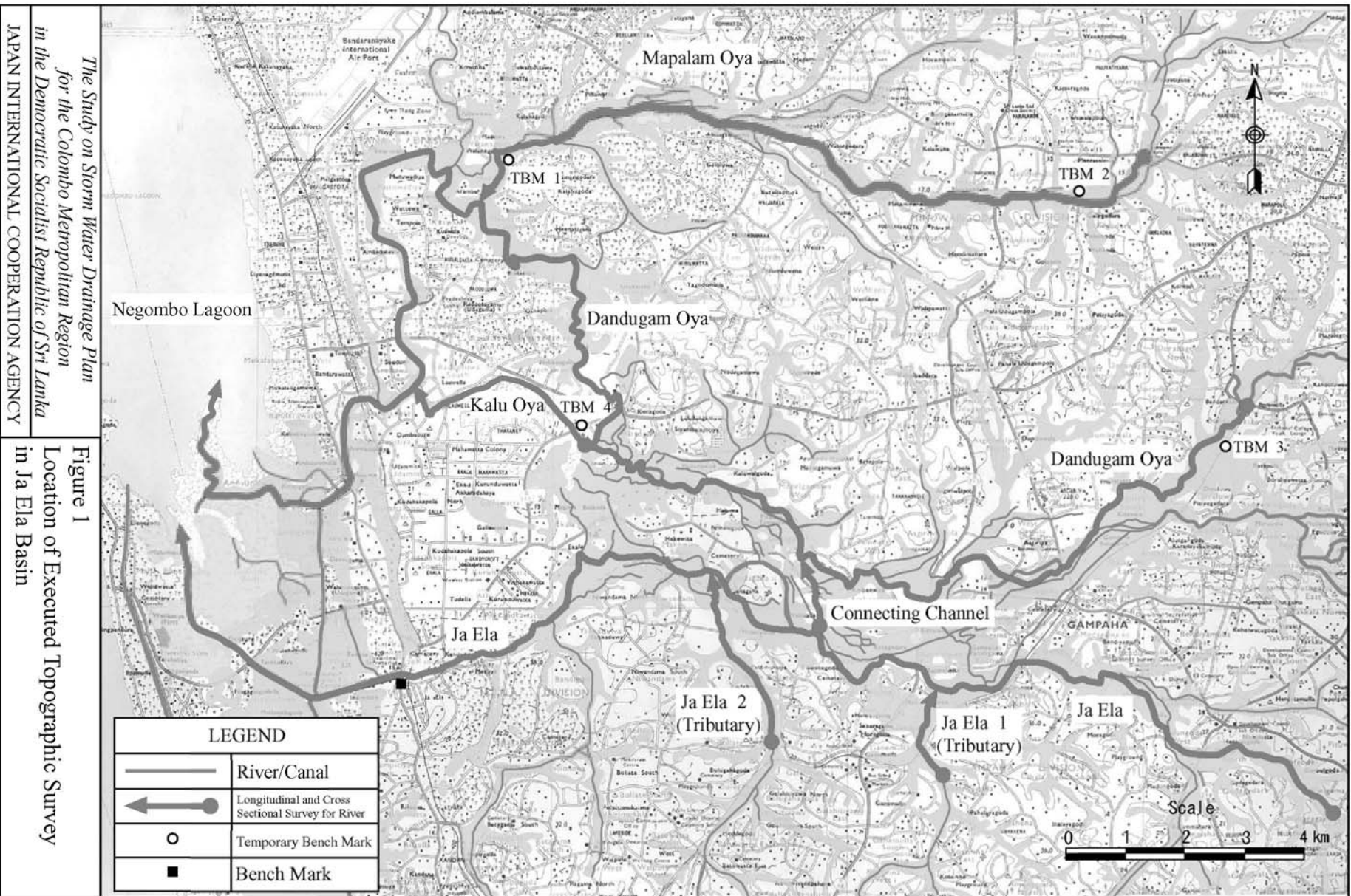
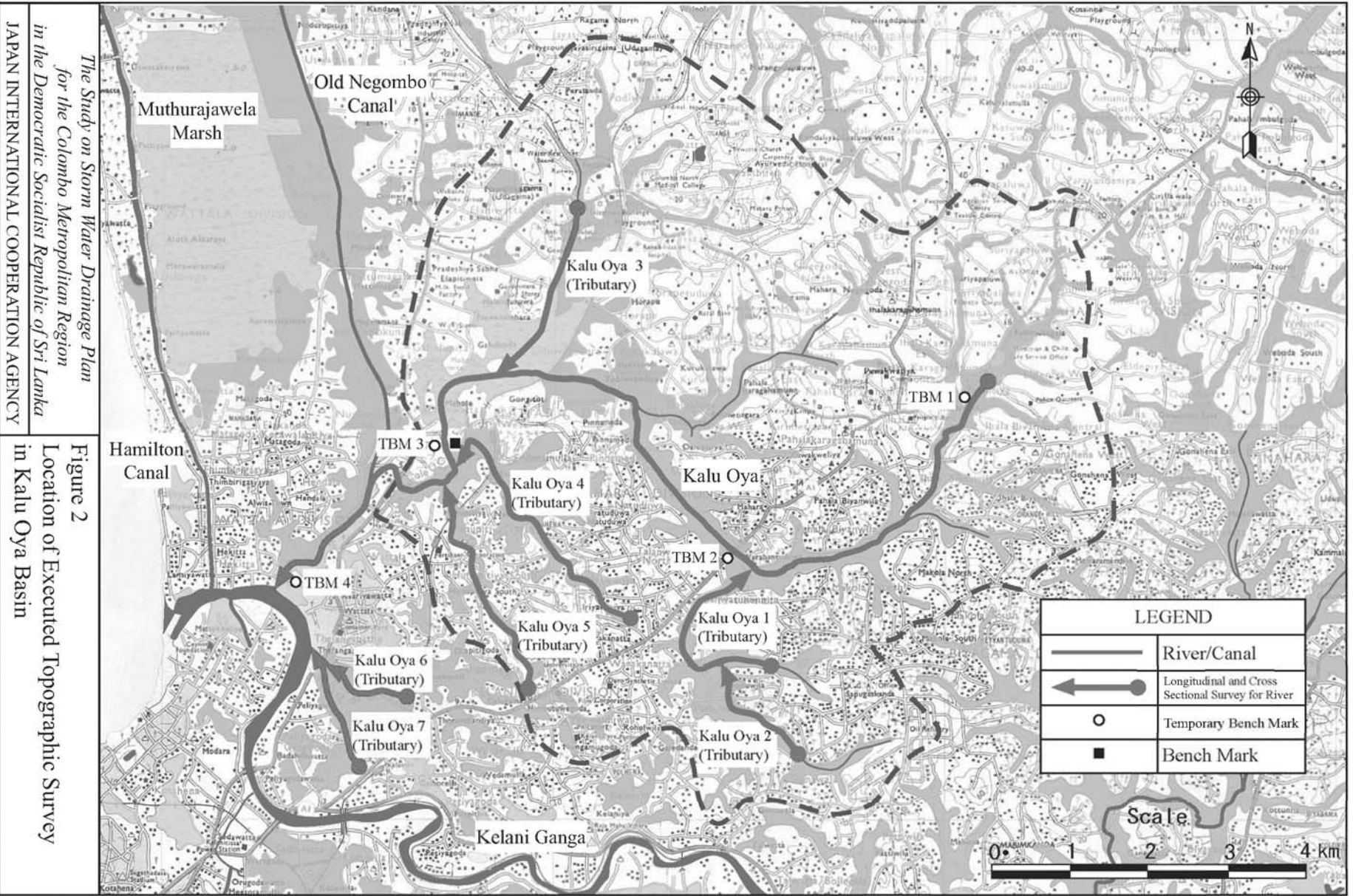


4. Location of Survey



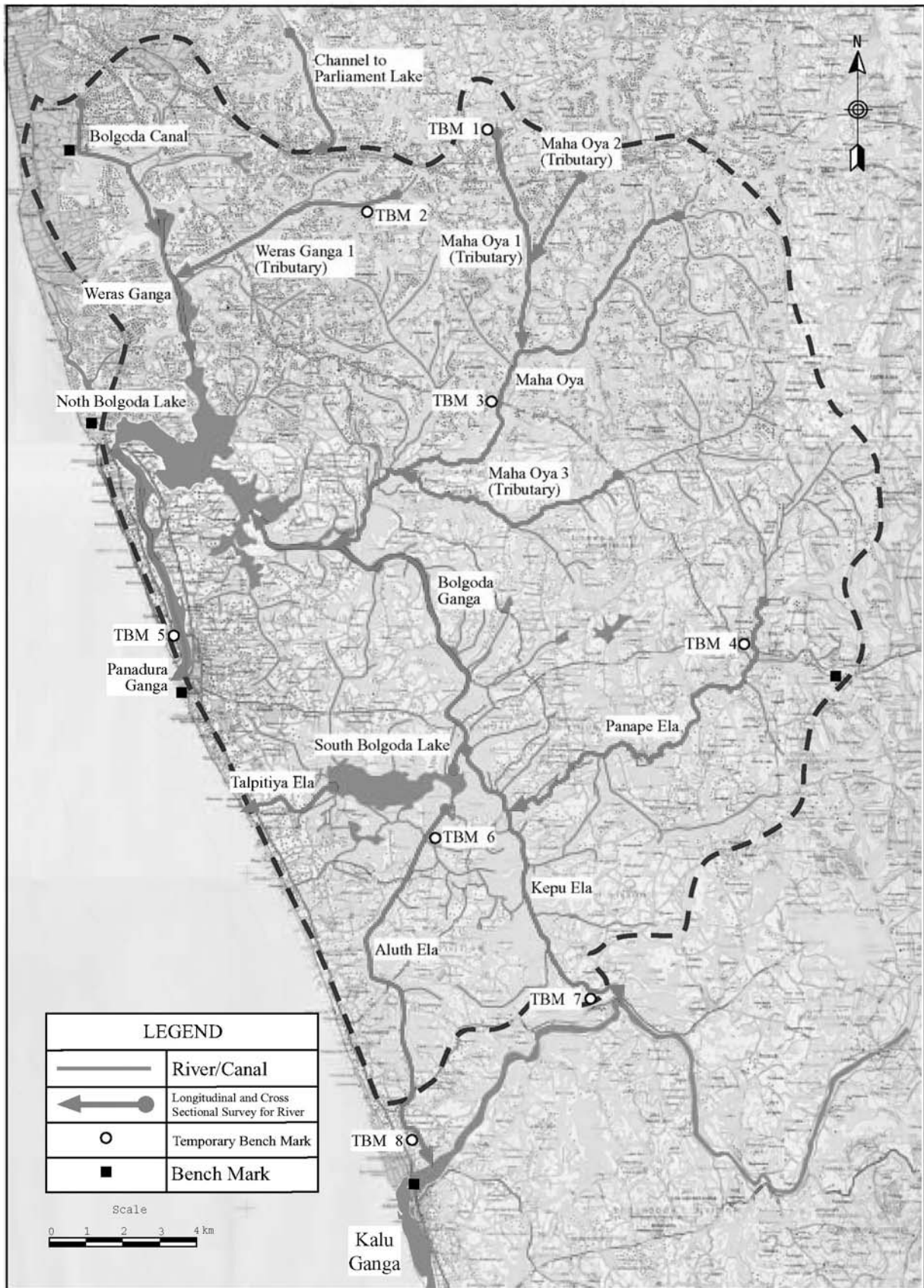
The Study on Storm Water Drainage Plan
for the Colombo Metropolitan Region
in the Democratic Socialist Republic of Sri Lanka
JAPAN INTERNATIONAL COOPERATION AGENCY

Figure 1
Location of Executed Topographic Survey
in Ja Ela Basin



*The Study on Storm Water Drainage Plan
for the Colombo Metropolitan Region
in the Democratic Socialist Republic of Sri Lanka*
JAPAN INTERNATIONAL COOPERATION AGENCY

Figure 2
**Location of Executed Topographic Survey
in Kalu Oya Basin**

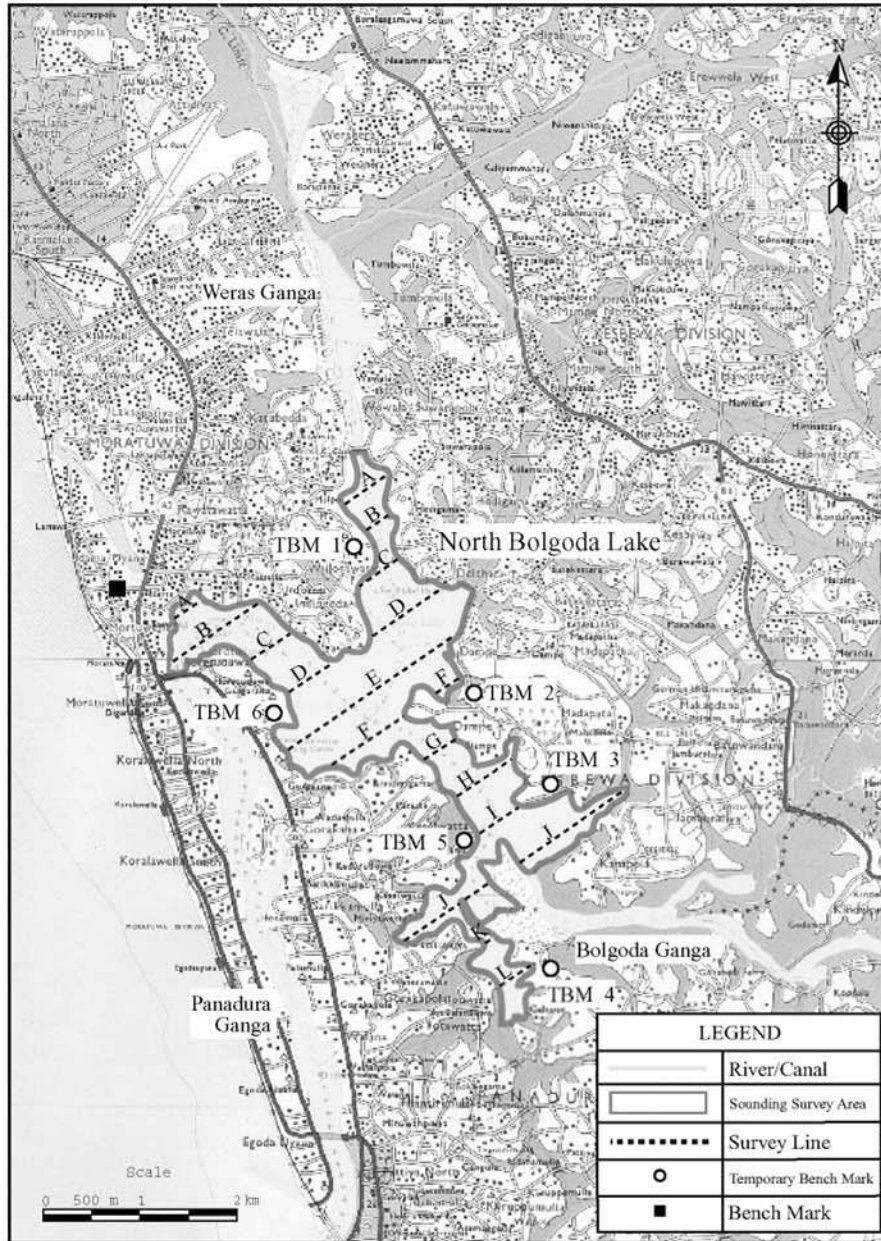


LEGEND	
	River/Canal
	Longitudinal and Cross Sectional Survey for River
	Temporary Bench Mark
	Bench Mark



The Study on Storm Water Drainage Plan for the Colombo Metropolitan Region in the Democratic Socialist Republic of Sri Lanka
 JAPAN INTERNATIONAL COOPERATION AGENCY

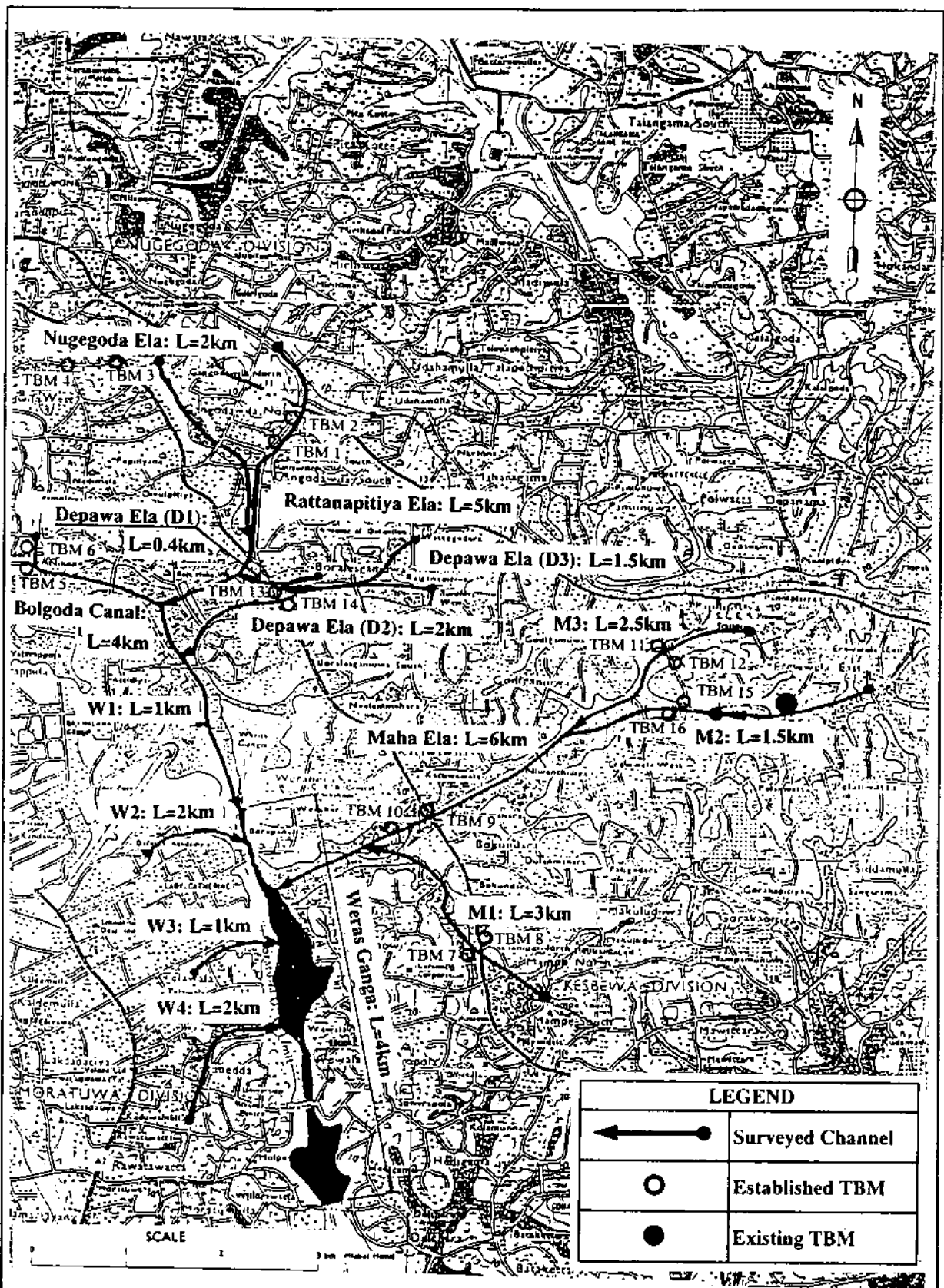
Figure 3
 Location of Executed Topographic Survey in the Bolgoda Basin



*The Study on Storm Water Drainage Plan
for the Colombo Metropolitan Region
in the Democratic Socialist Republic of Sri Lanka*

JAPAN INTERNATIONAL COOPERATION AGENCY

Figure 4
Location of Executed Topographic Survey
in North Bolgoda Lake



*The Study on Storm Water Drainage Plan
for the Colombo Metropolitan Region
in the Democratic Socialist Republic of Sri Lanka*

JAPAN INTERNATIONAL COOPERATION AGENCY

Figure 5
Location of Executed Topographic Survey
in Werasa Ganga Basin