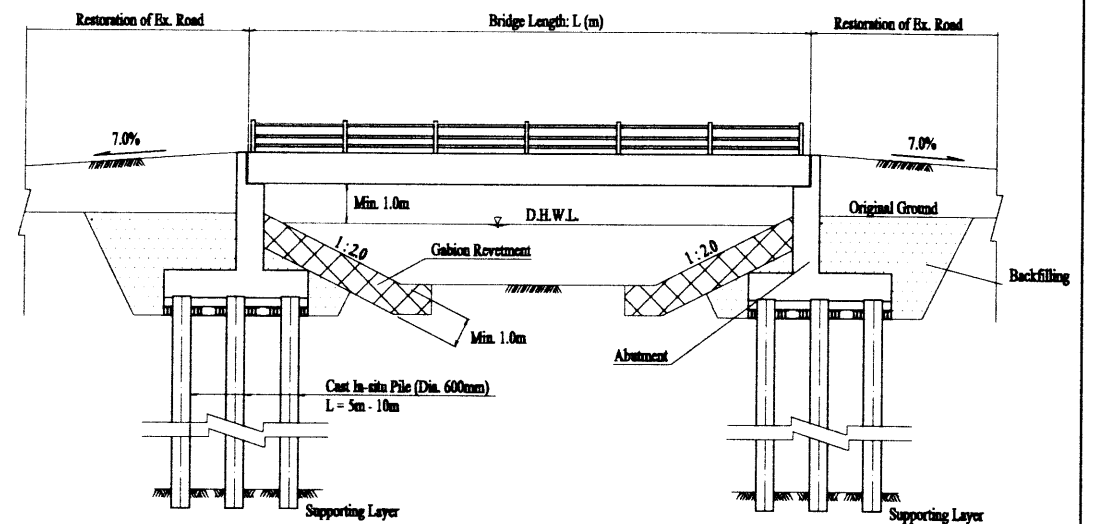
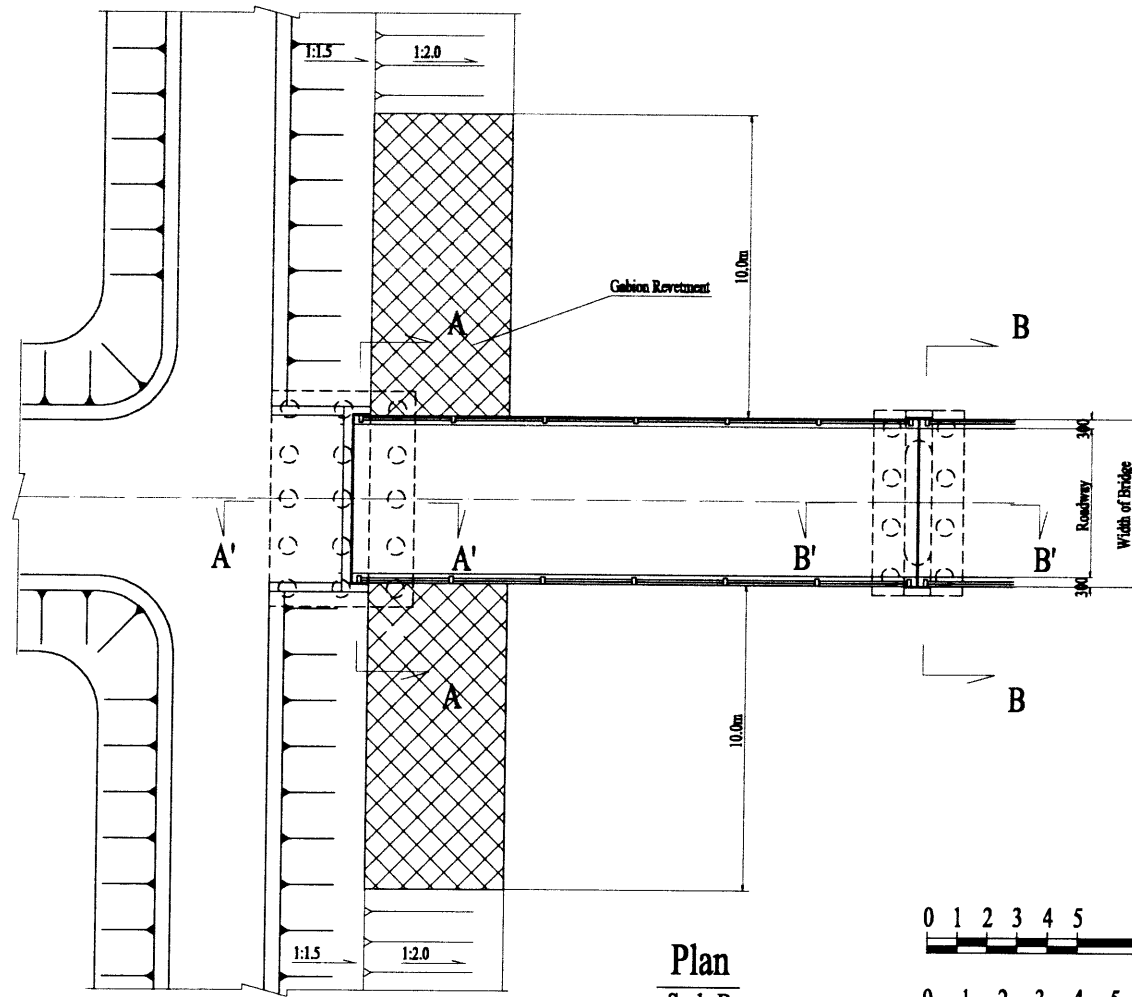


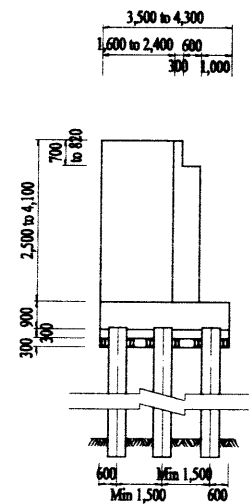
Profile of 2-Span Bridge
Scale A



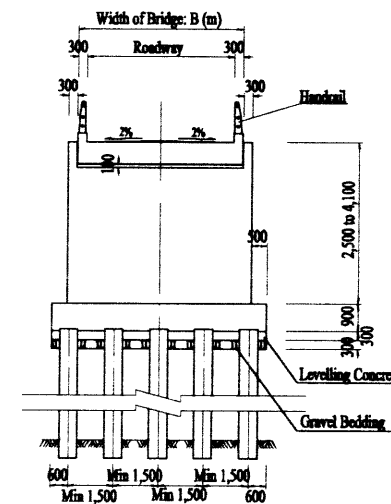
Profile of 1-Span Bridge
Scale A



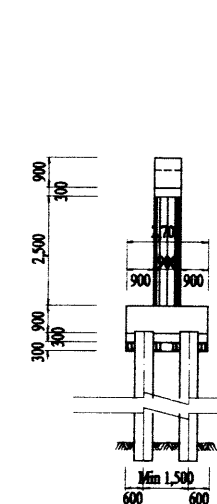
Plan
Scale B



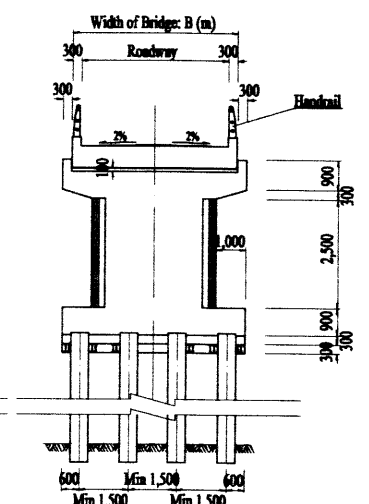
Section A' - A'
Scale B



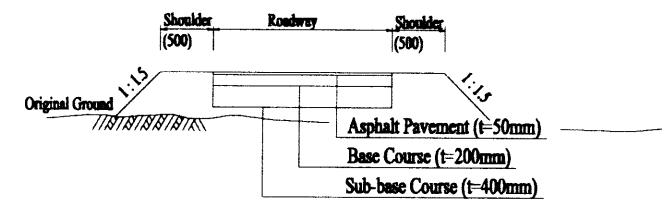
Section A - A
Scale B



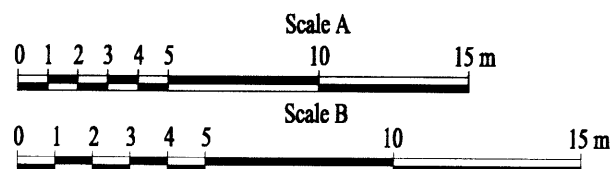
Section B' - B'
Scale B



Section B - B
Scale B



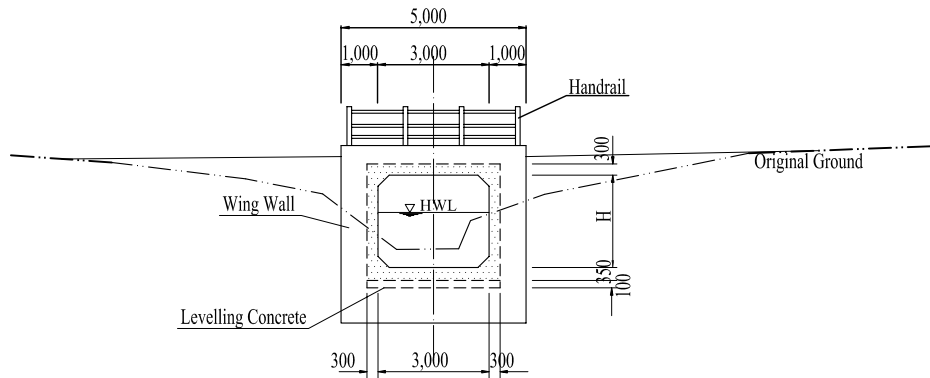
Restoration of Existing Road
No Scale



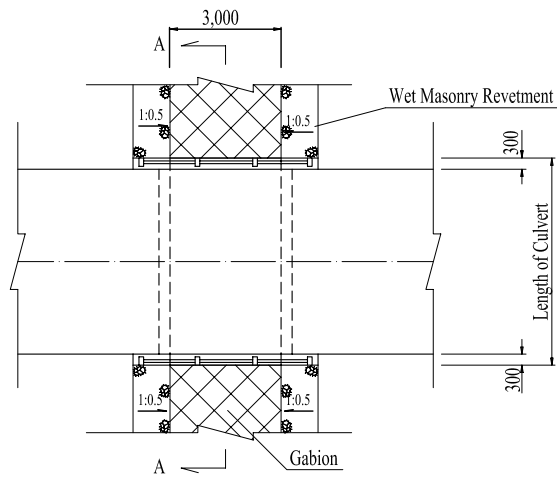
*The Study on Storm Water Drainage Plan
for the Colombo Metropolitan Region
in the Democratic Socialist Republic of Sri Lanka*

Drawing 23
Typical Design of Proposed Bridge

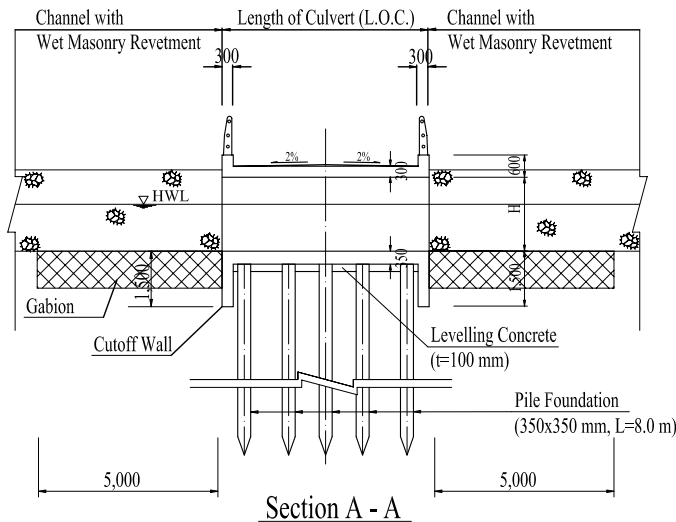
JAPAN INTERNATIONAL COOPERATION AGENCY



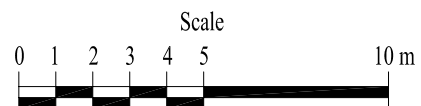
Elevation



Plan



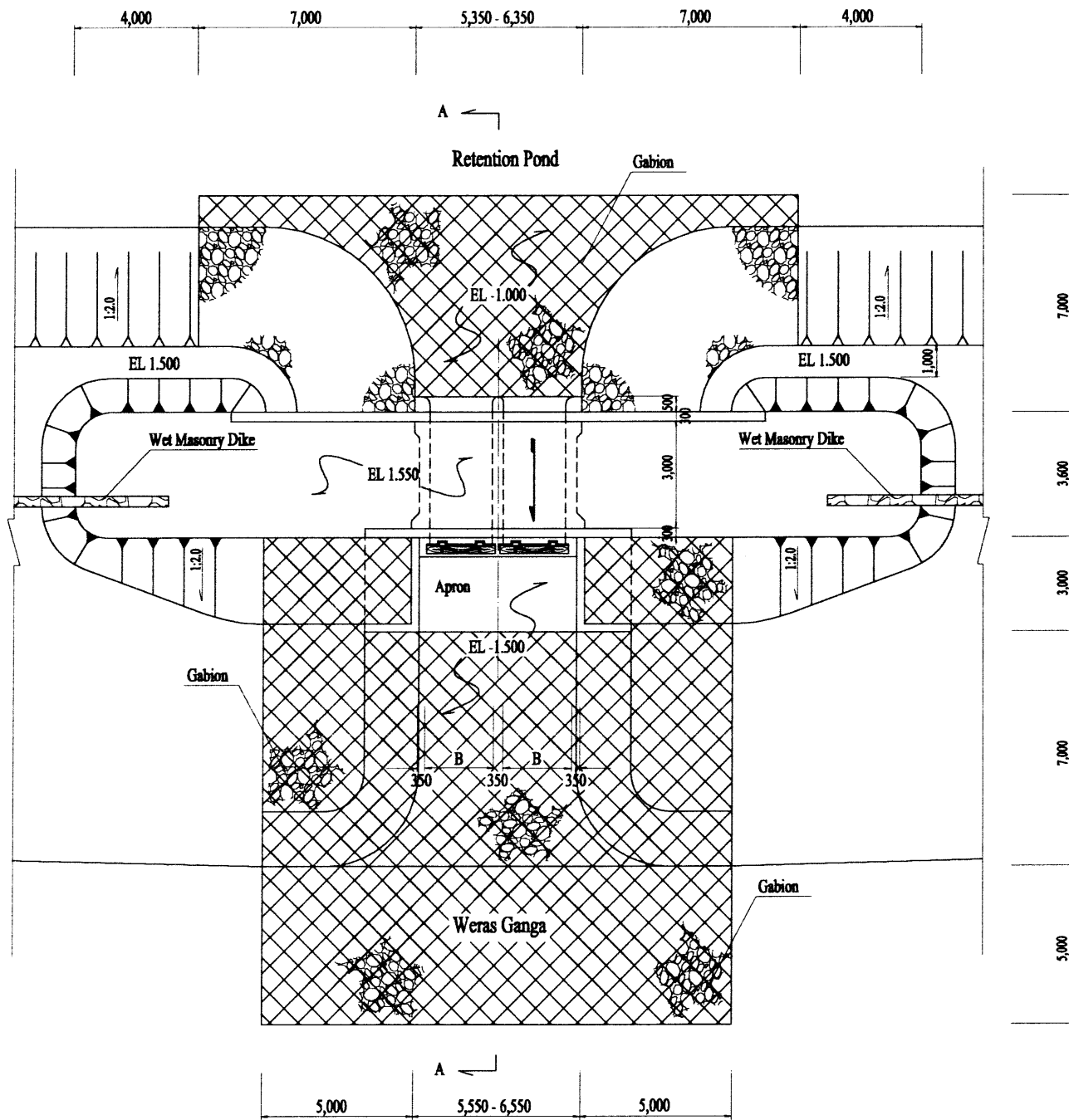
Code	HWL (m MSL)	Channel Bed (m MSL)	H (m)	Width of Road (m)	L.O.C. (m)
D6	4.002	2.348	2,100	4.0	4.6
D7	4.238	3.288	1,800	5.0	5.6



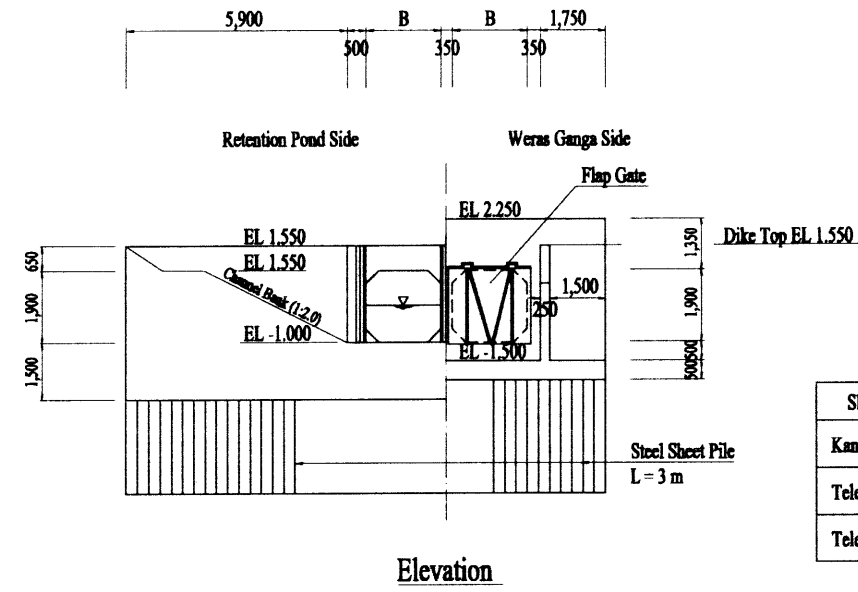
The Study on Storm Water Drainage Plan
for the Colombo Metropolitan Region
in the Democratic Socialist Republic of Sri Lanka

JAPAN INTERNATIONAL COOPERATION AGENCY

Drawing 24
Typical Design of Proposed Culvert of
Delkanda Ela

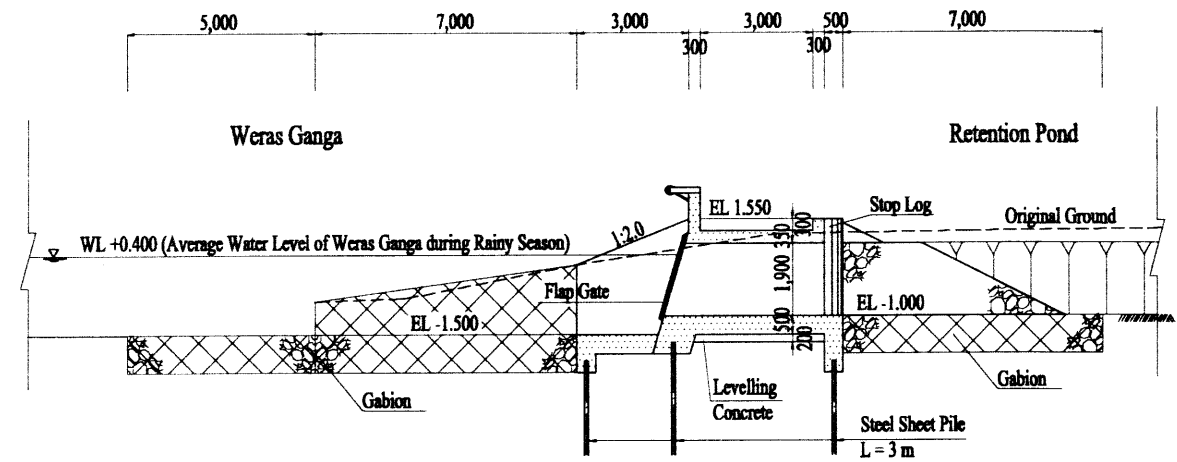


Plan



Elevation

Sluiceway	B (mm)	No. of Cell
Kandawala	2,000	2
Telewala North	2,500	2
Telewala North	2,500	2

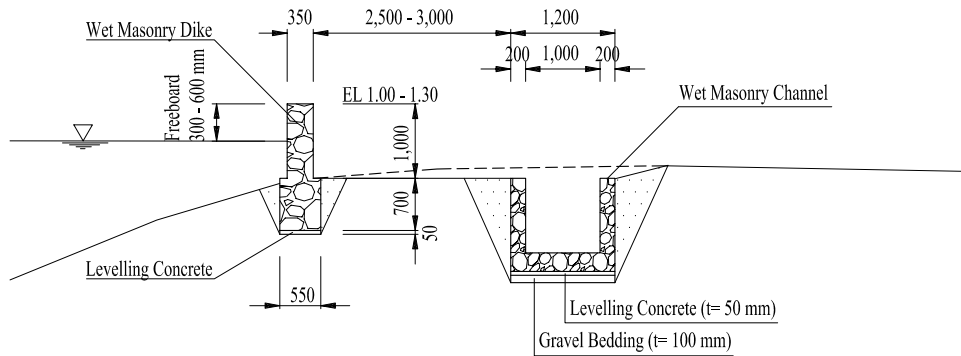


Section A-A

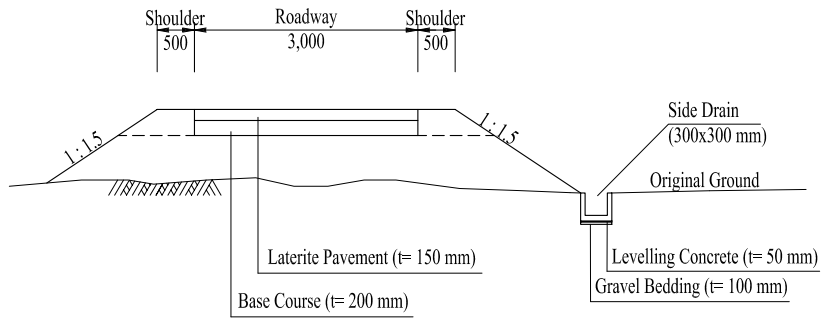


The Study on Storm Water Drainage Plan
for the Colombo Metropolitan Region
in the Democratic Socialist Republic of Sri Lanka
JAPAN INTERNATIONAL COOPERATION AGENCY

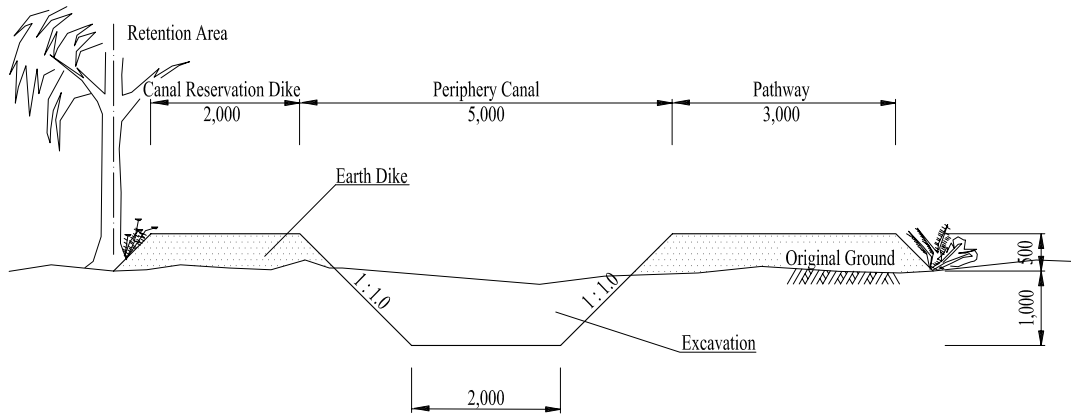
Drawing 25
Typical Design of Outlet Sluiceway
for Retention Pond



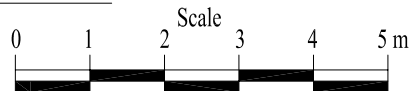
Wet Masonry Dike



Maintenance Road



Periphery Canal in Storm Water Retention Area



*The Study on Storm Water Drainage Plan
for the Colombo Metropolitan Region
in the Democratic Socialist Republic of Sri Lanka*

JAPAN INTERNATIONAL COOPERATION AGENCY

Drawing 26

**Typical Cross Sections of Proposed Wet Masonry
Dike, Maintenance Road and Periphery Canal**