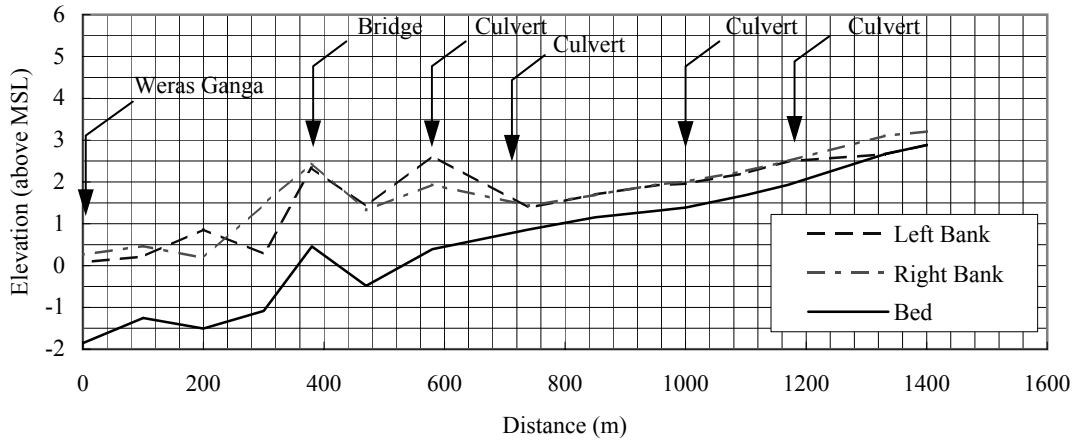


*The Study on Storm Water Drainage Plan
for the Colombo Metropolitan Region
in the Democratic Socialist Republic of Sri Lanka*

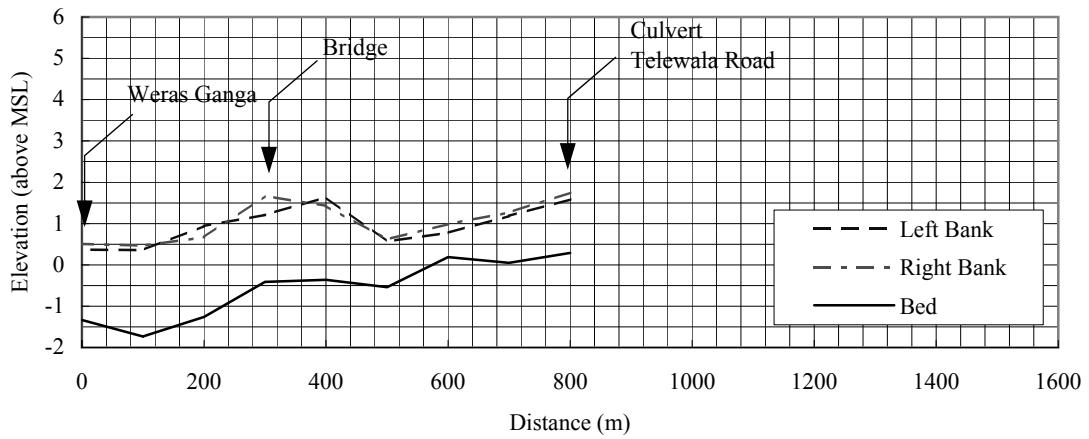
JAPAN INTERNATIONAL COOPERATION AGENCY

Figure 2.2.13
Present Condition of Drainage Channels
in Ratmalana-Moratuwa Sub-basin

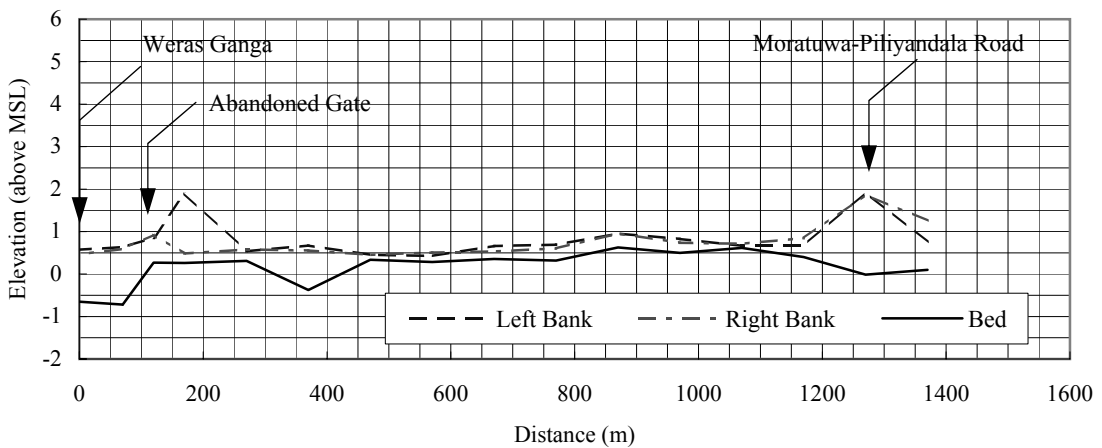
Weras Ganga Tributary - Kandawala



Weras Ganga Tributary - Telawala



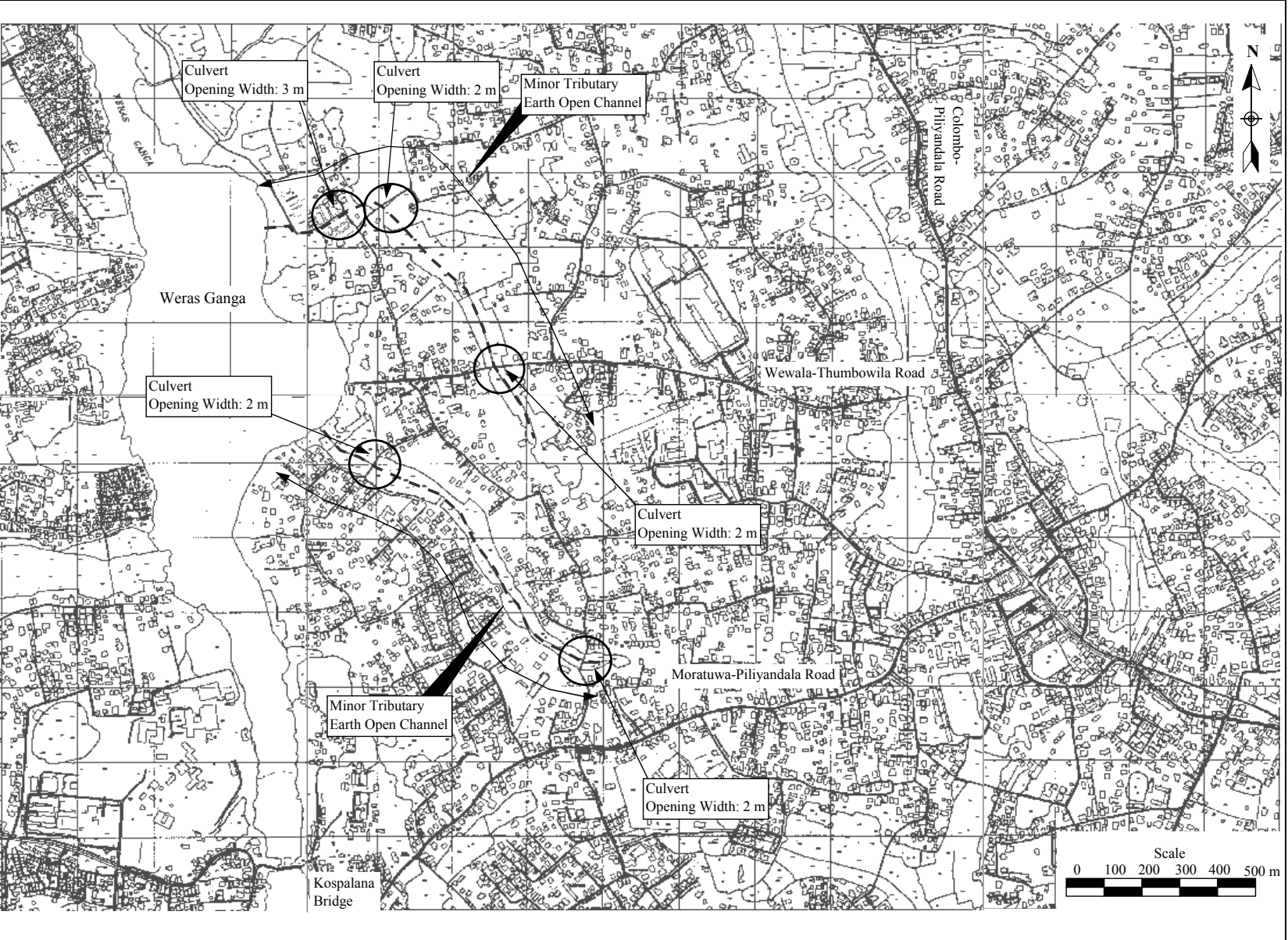
Weras Ganga Tributary - Katubedda



The Study on Storm Water Drainage Plan for
the Colombo Metropolitan Region
in the Democratic Socialist Republic of Sri Lanka


JAPAN INTERNATIONAL COOPERATION AGENCY

Figure 2.2.14
Longitudinal Profiles of Drainage Channel
in Ratmalana-Moratuwa Sub-basin



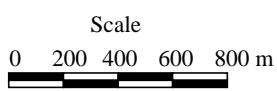
*The Study on Storm Water Drainage Plan
for the Colombo Metropolitan Region
in the Democratic Socialist Republic of Sri Lanka*
JAPAN INTERNATIONAL COOPERATION AGENCY

Figure 2.2.15
**Present Condition of Drainage Channels
in Thumbowila Sub-basin**




*The Study on Storm Water Drainage Plan
for the Colombo Metropolitan Region
in the Democratic Socialist Republic of Sri Lanka*
JAPAN INTERNATIONAL COOPERATION AGENCY

Figure 3.1.1
Flood Prone Areas in Werasingha
Basin



Legend

- Boundary of Sub-basin
- Principal Drainage Channel



- Identified Flood Prone Area
- Estimated Inundation Area (2-year Return Period)

*The Study on Storm Water Drainage Plan
for the Colombo Metropolitan Region
in the Democratic Socialist Republic of Sri Lanka*

JAPAN INTERNATIONAL COOPERATION AGENCY

Figure 3.2.1
Flood Prone Areas in Nugegoda-
Rattanapitiya Sub-basin