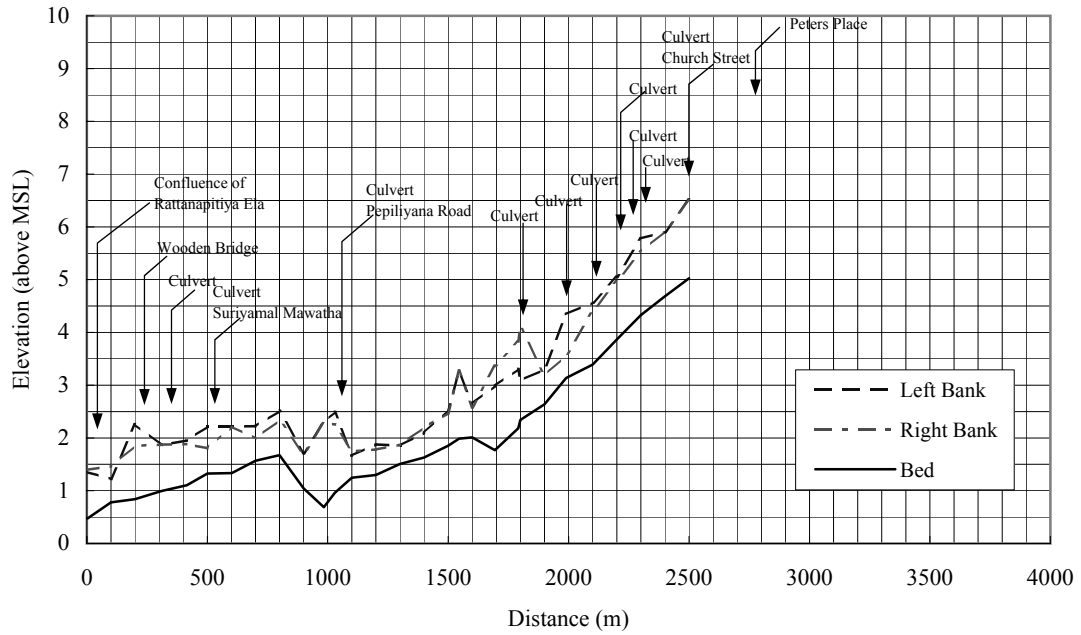


The Study on Storm Water Drainage Plan
for the Colombo Metropolitan Region
in the Democratic Socialist Republic of Sri Lanka

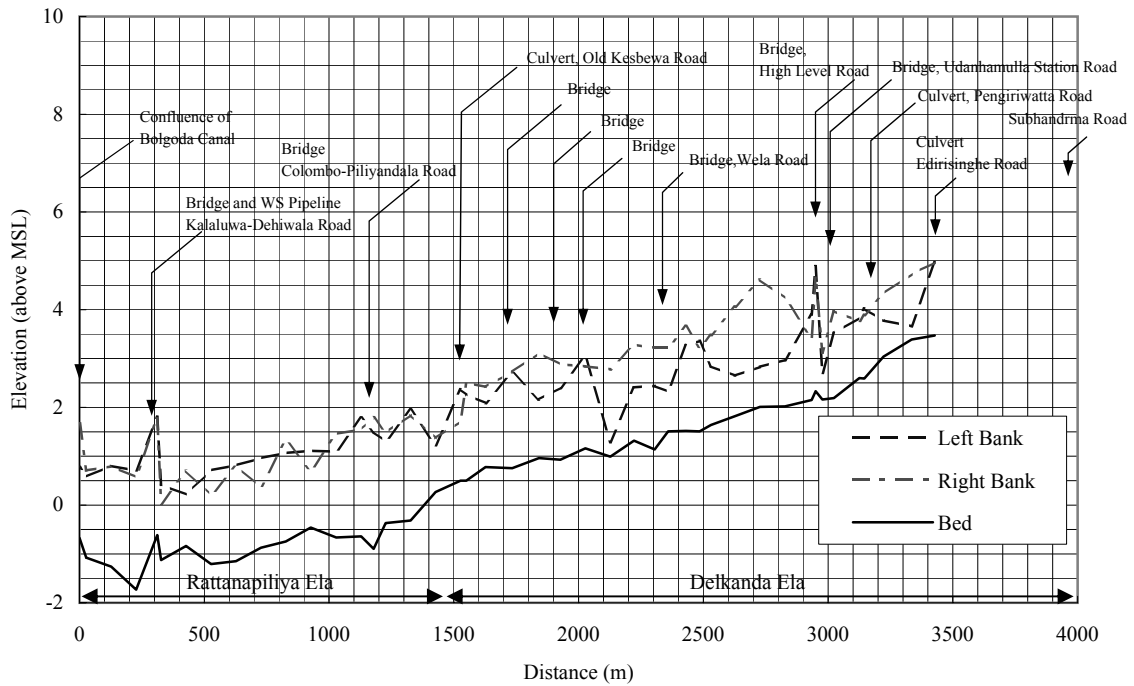
JAPAN INTERNATIONAL COOPERATION AGENCY

Figure 2.2.3
Present Condition of Rattanaipitiya Ela,
Delkanda Ela and Nugegoda Ela

Nugegoda Ela

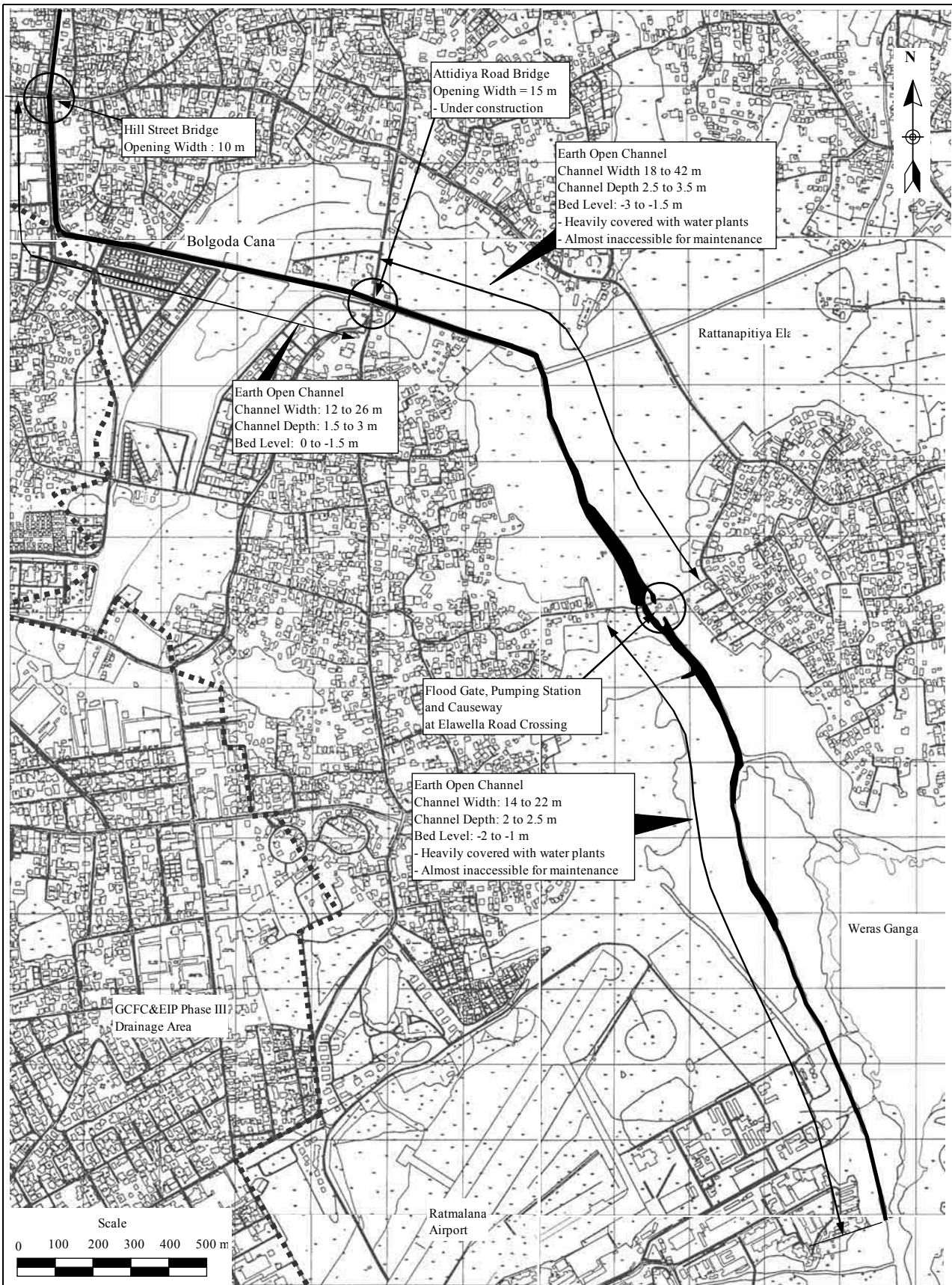


Rattanapiliya Ela and Delkanda Ela



The Study on Storm Water Drainage Plan for
the Colombo Metropolitan Region
in the Democratic Socialist Republic of Sri Lanka
JAPAN INTERNATIONAL COOPERATION AGENCY

Figure 2.2.4
Longitudinal Profiles of Nugegoda Ela,
Delkanda Ela and Rattanapiliya Ela



*The Study on Storm Water Drainage Plan
for the Colombo Metropolitan Region
in the Democratic Socialist Republic of Sri Lanka*

JAPAN INTERNATIONAL COOPERATION AGENCY

Figure 2.2.5
Present Condition of Bolgoda Canal (1/2)

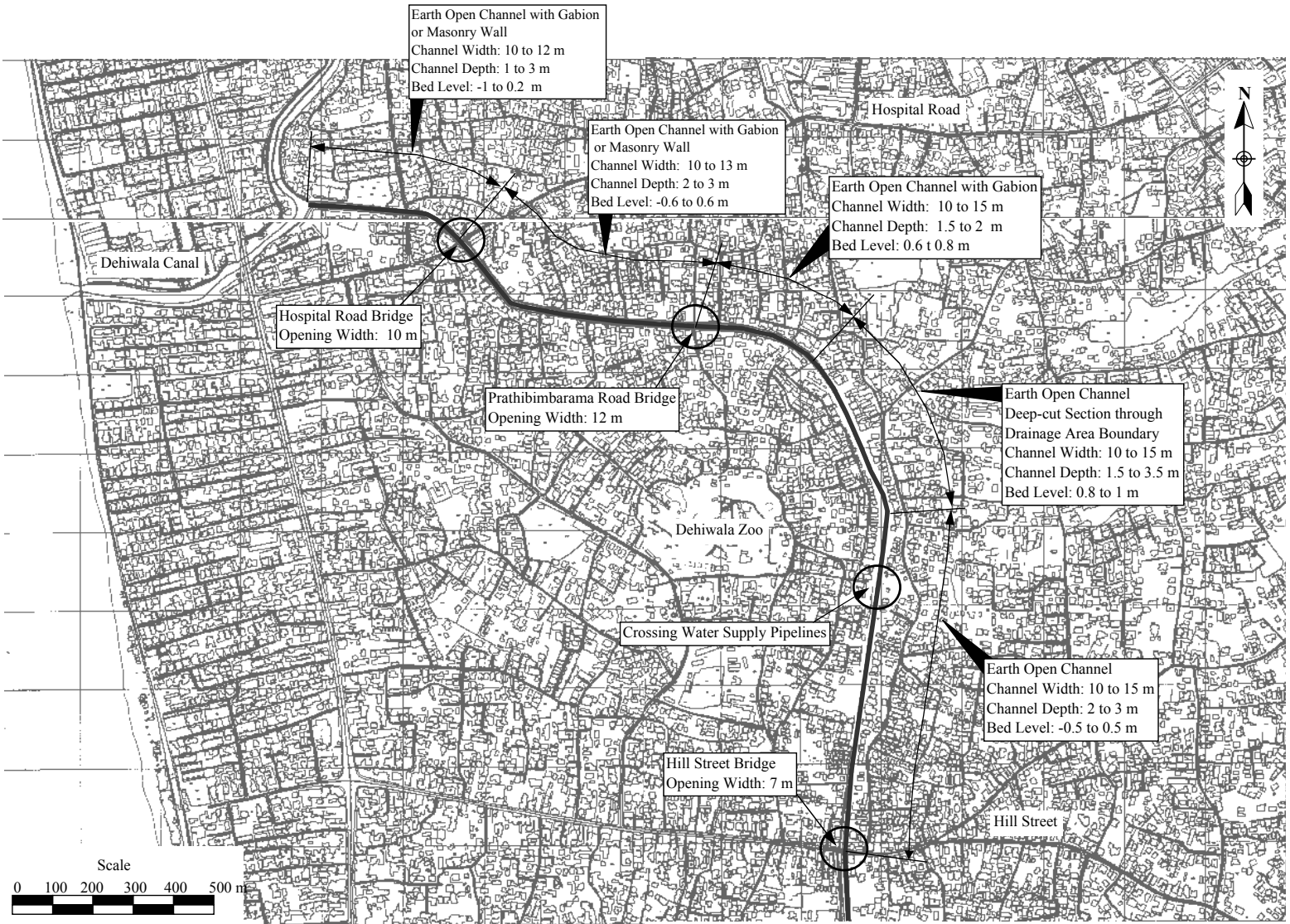
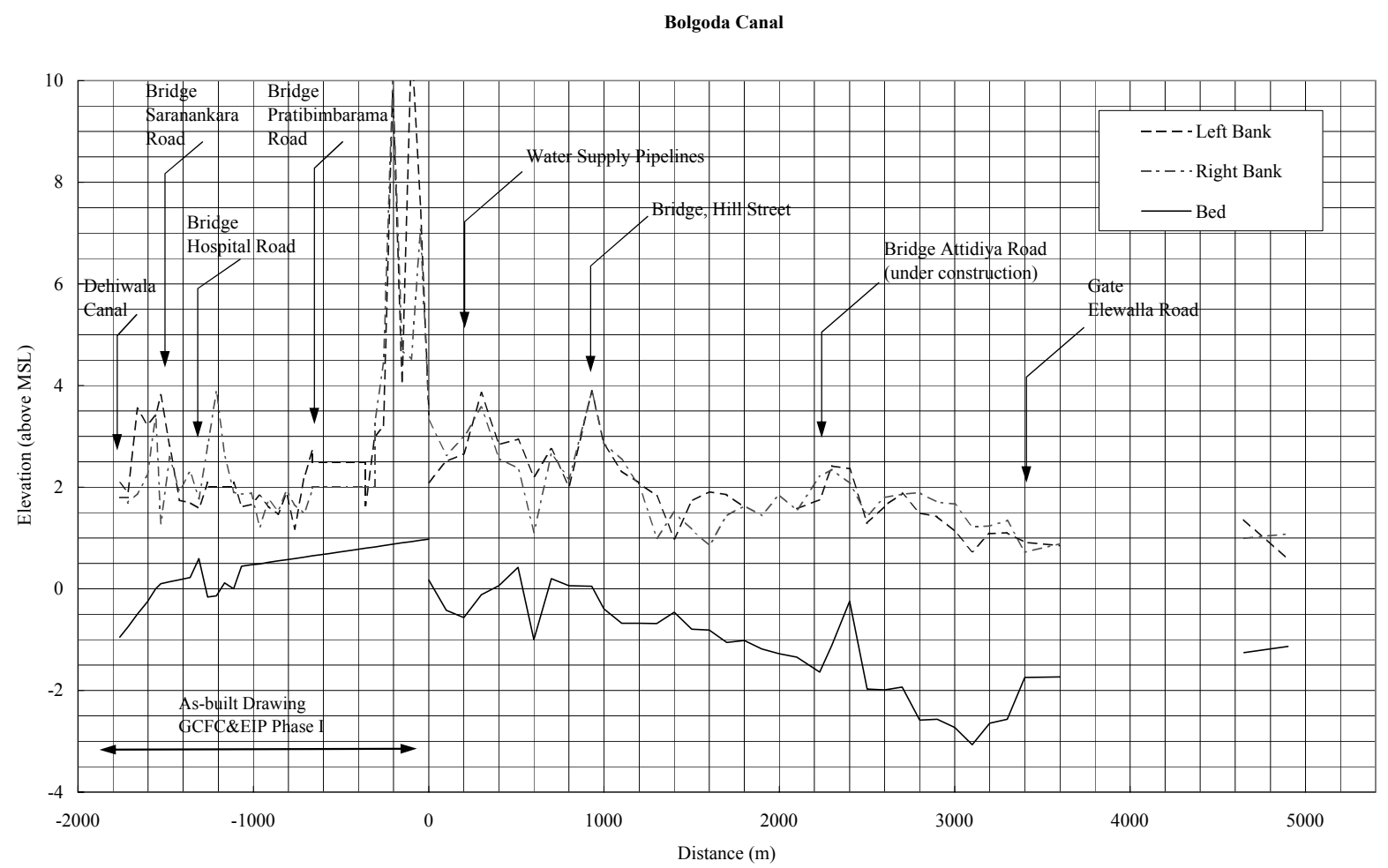
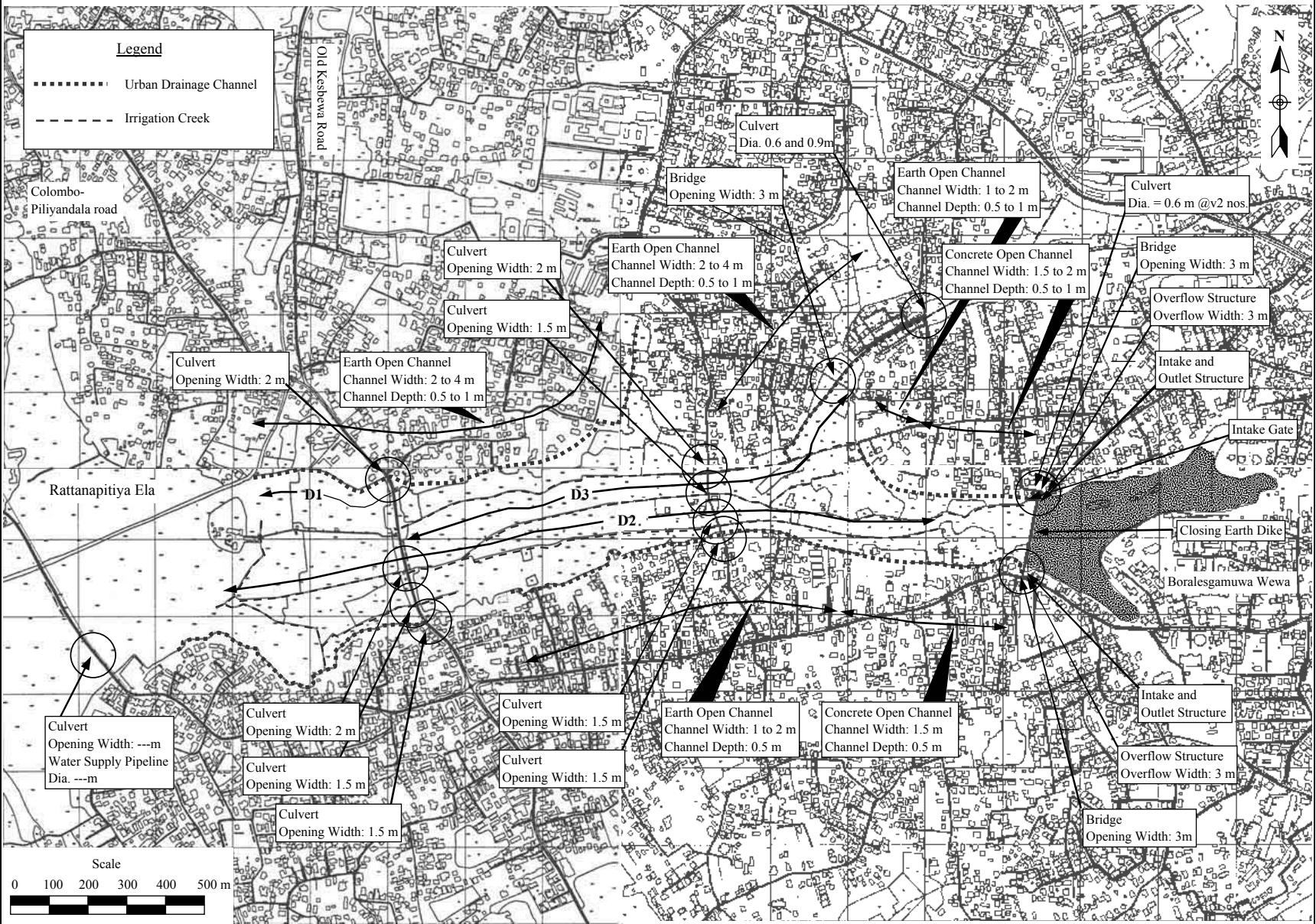


Figure 2.2.5
Present Condition of Bolgoda Canal (2/2)

Figure 2.2.6
Longitudinal Profile of Bolgoda Canal



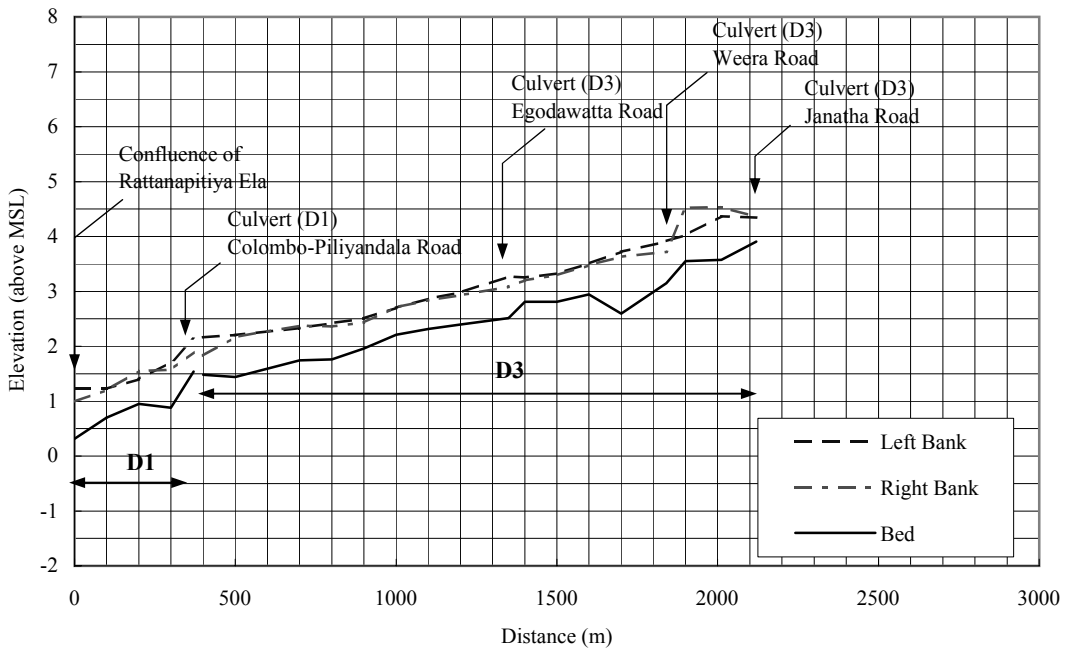


The Study on Storm Water Drainage Plan for the Colombo Metropolitan Region in the Democratic Socialist Republic of Sri Lanka

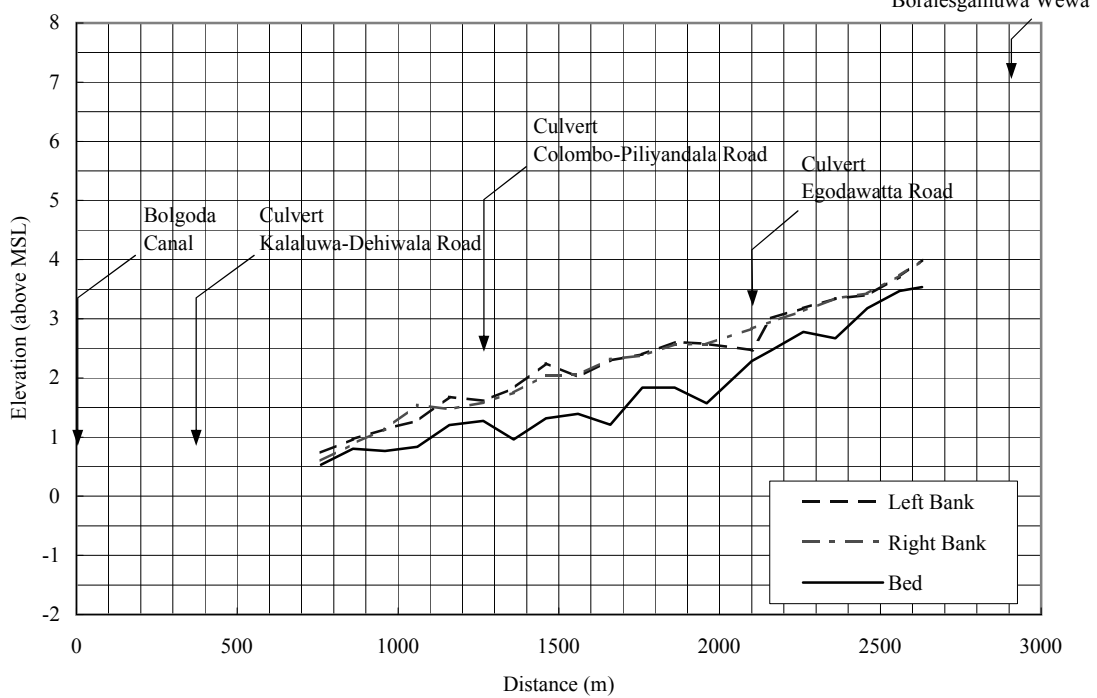
JAPAN INTERNATIONAL COOPERATION AGENCY

Figure 2.2.7
Present Condition of Boralesgamuwa North Drainage System

Depawa Ela - D1 and D3 channels

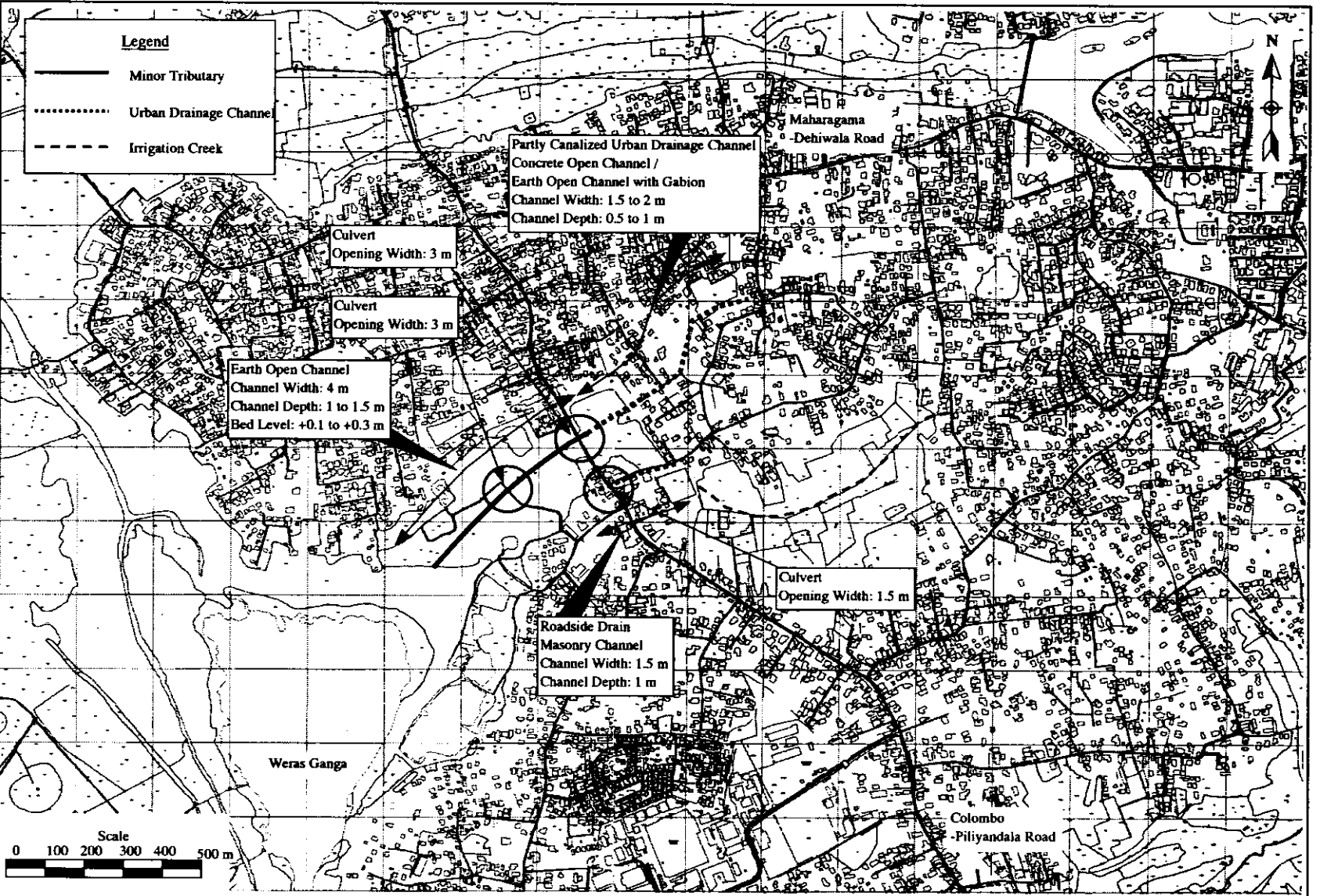


Depawa Ela D2 channel



*The Study on Storm Water Drainage Plan for
the Colombo Metropolitan Region
in the Democratic Socialist Republic of Sri Lanka*
JAPAN INTERNATIONAL COOPERATION AGENCY

Figure 2.2.8
Longitudinal Profiles of Drainage Channels
in Boraesgamuwa North Sub-basin

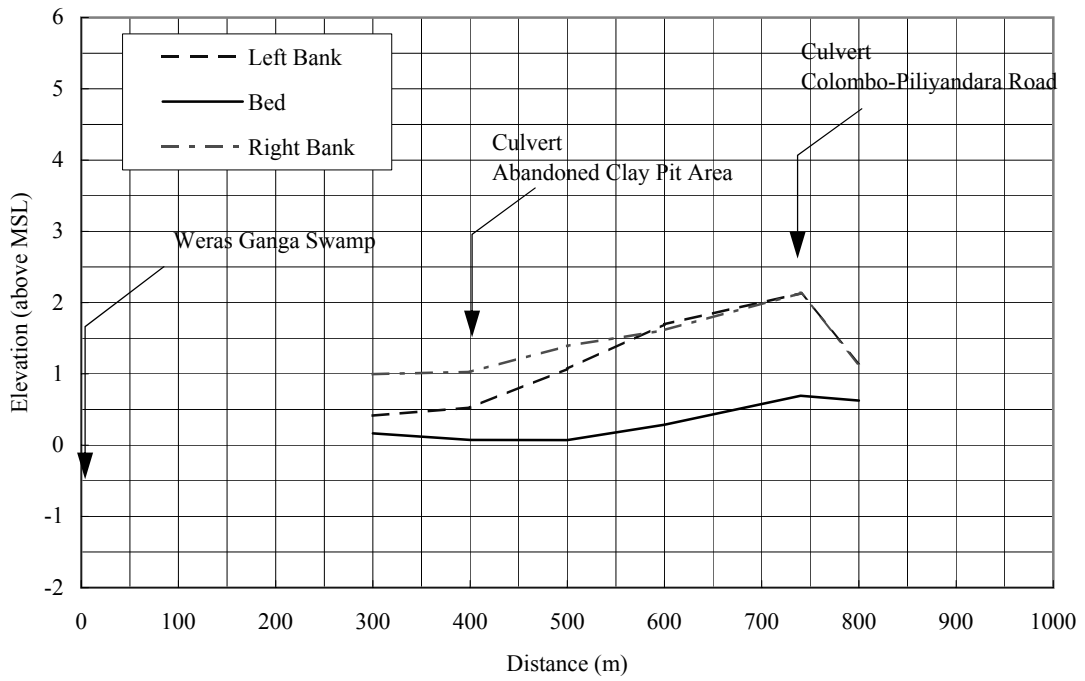


The Study on Storm Water Drainage Plan for the Colombo Metropolitan Region in the Democratic Socialist Republic of Sri Lanka

JAPAN INTERNATIONAL COOPERATION AGENCY

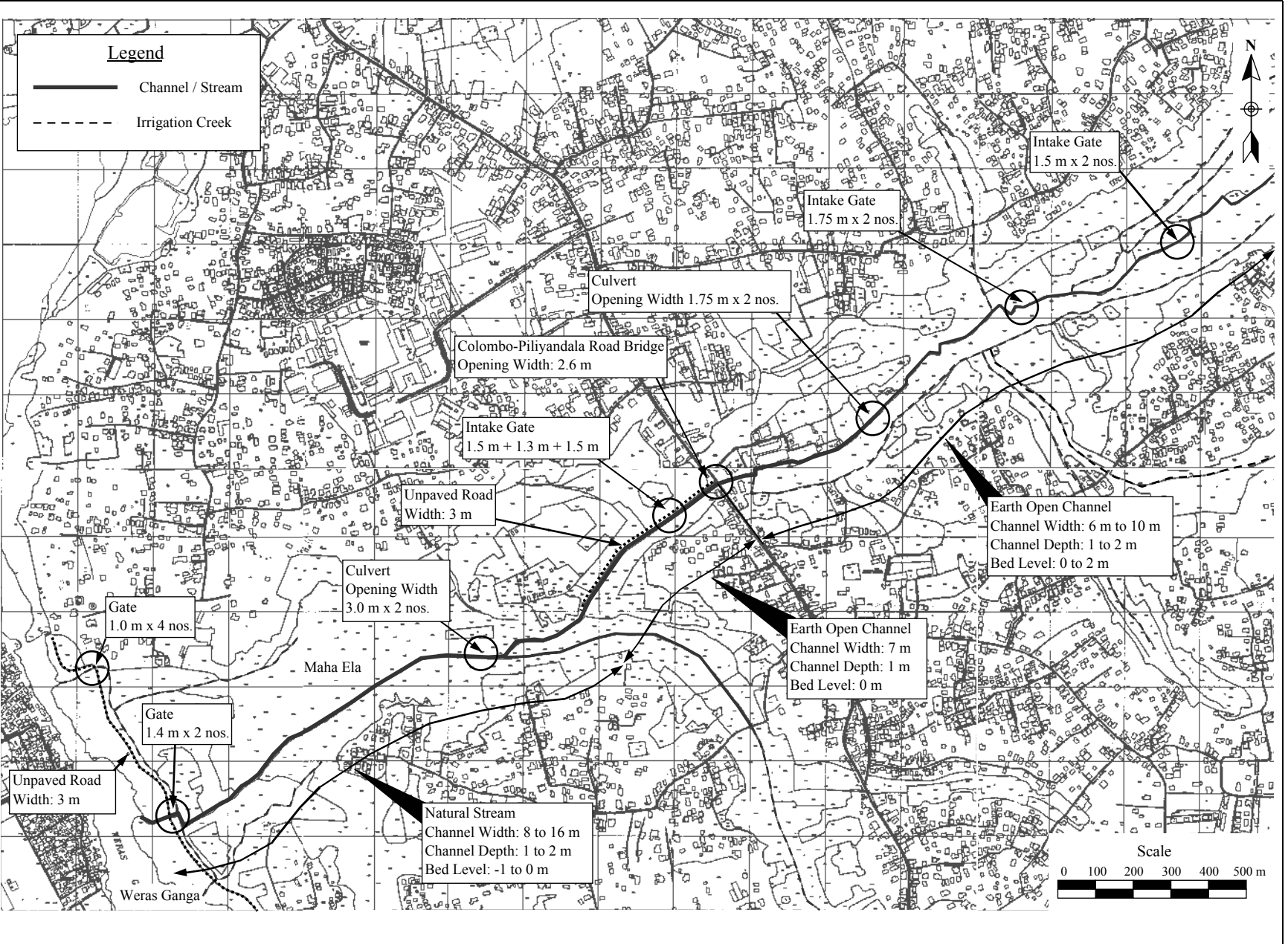
Figure 2.2.9
Present Condition of Boralessgamuwa South Drainage System

Boralesgamuwa South - Werahera Tributary



*The Study on Storm Water Drainage Plan for
the Colombo Metropolitan Region
in the Democratic Socialist Republic of Sri Lanka*
JAPAN INTERNATIONAL COOPERATION AGENCY

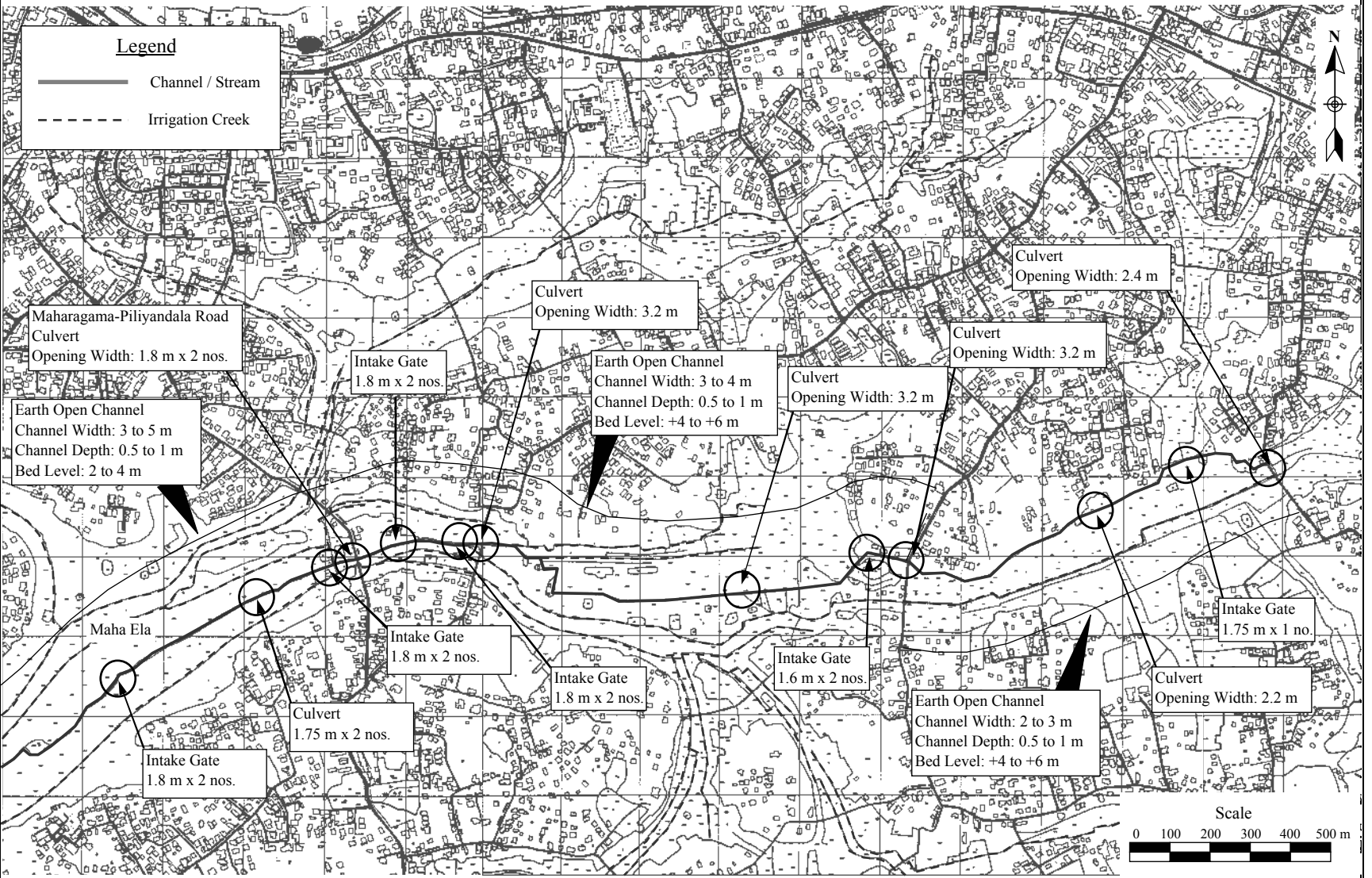
Figure 2.2.10
Longitudinal Profile of Drainage Channel
in Boralesgamuwa South Sub-basin



*The Study on Storm Water Drainage Plan
for the Colombo Metropolitan Region
in the Democratic Socialist Republic of Sri Lanka*

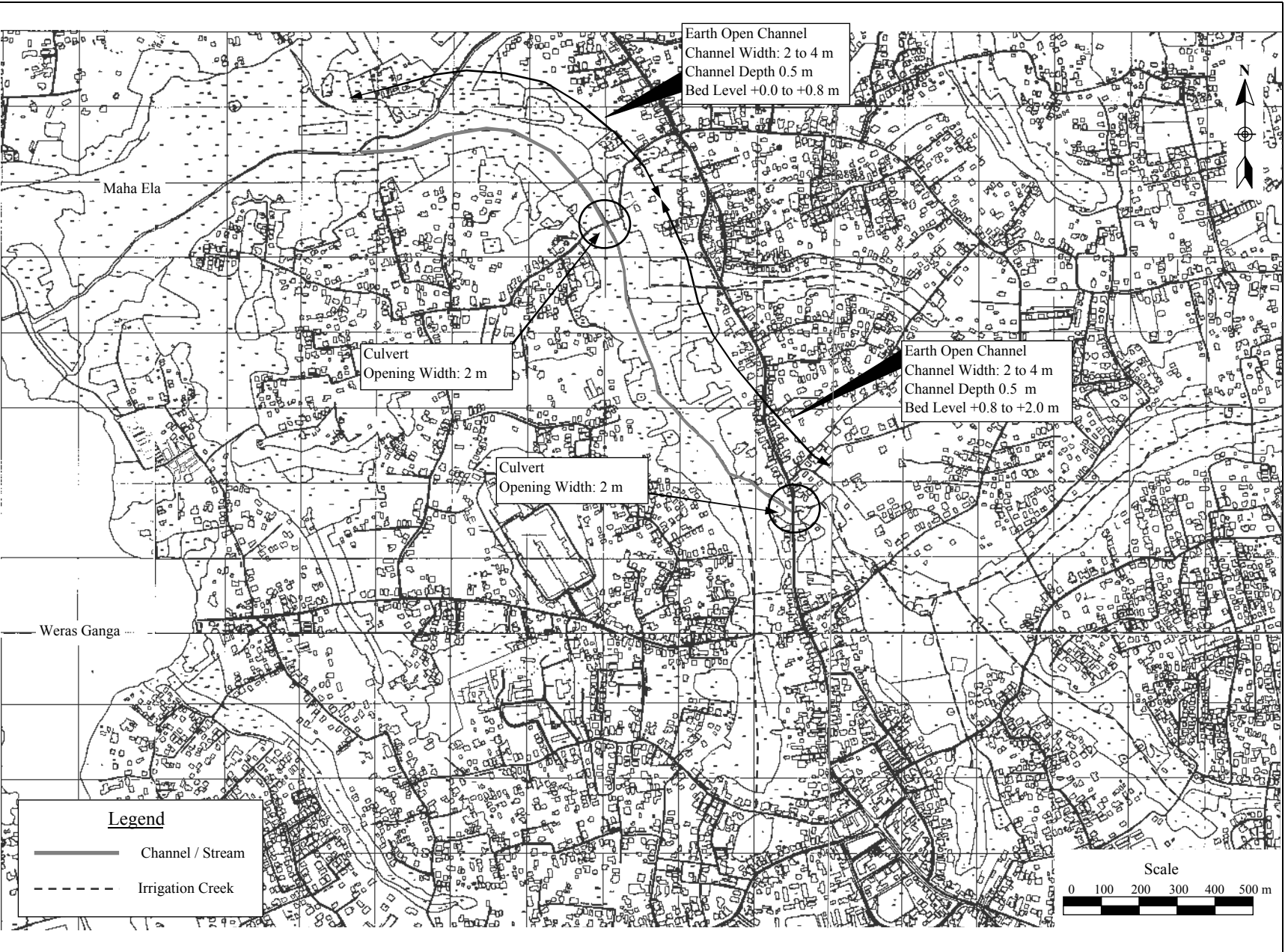
JAPAN INTERNATIONAL COOPERATION AGENCY

Figure 2.2.11
Present Condition of Maha Ela (1/3)



The Study on Storm Water Drainage Plan
 for the Colombo Metropolitan Region
 in the Democratic Socialist Republic of Sri Lanka
 JAPAN INTERNATIONAL COOPERATION AGENCY

Figure 2.2.11
 Present Condition of Maha Ela (2/3)

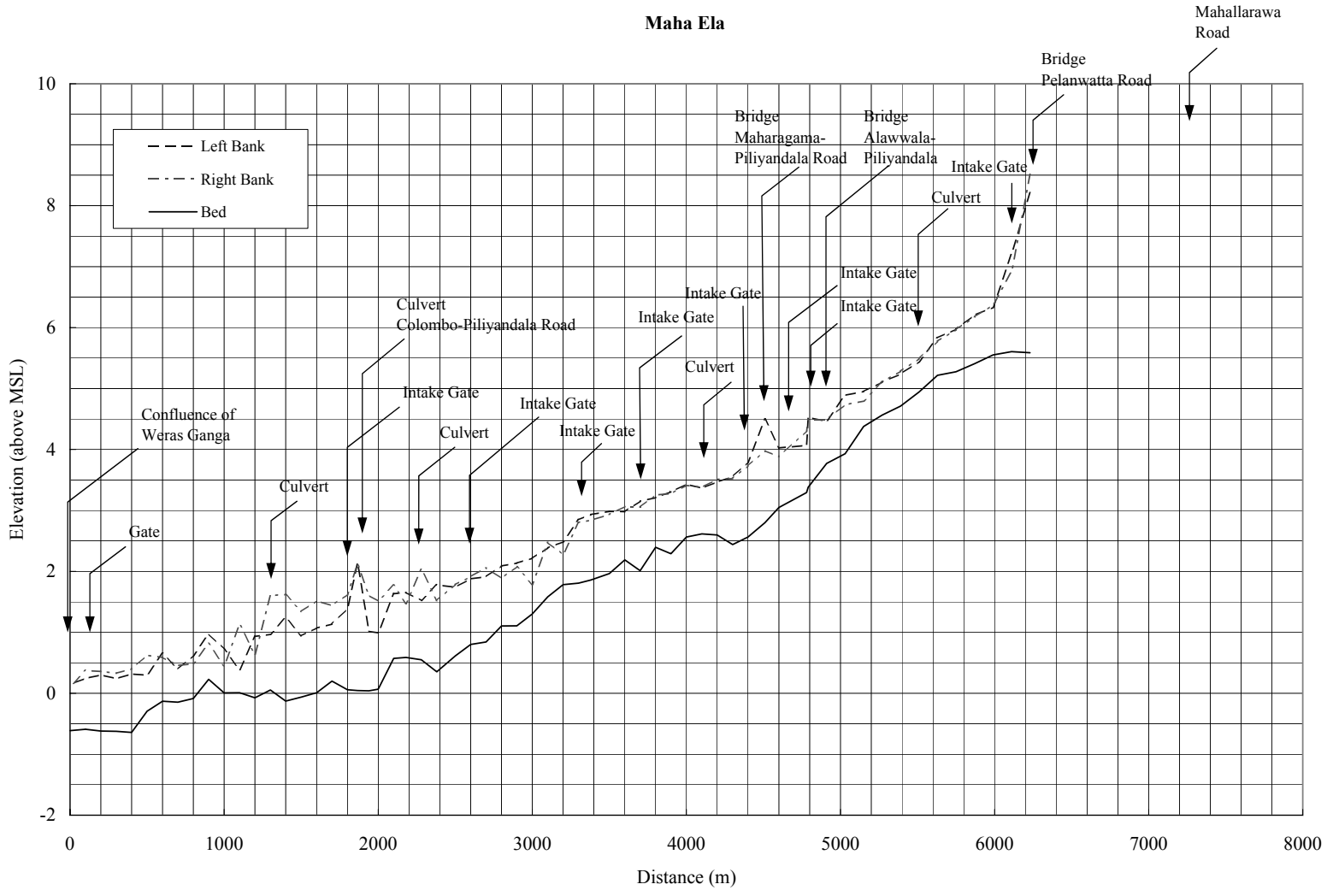


*The Study on Storm Water Drainage Plan
for the Colombo Metropolitan Region
in the Democratic Socialist Republic of Sri Lanka*

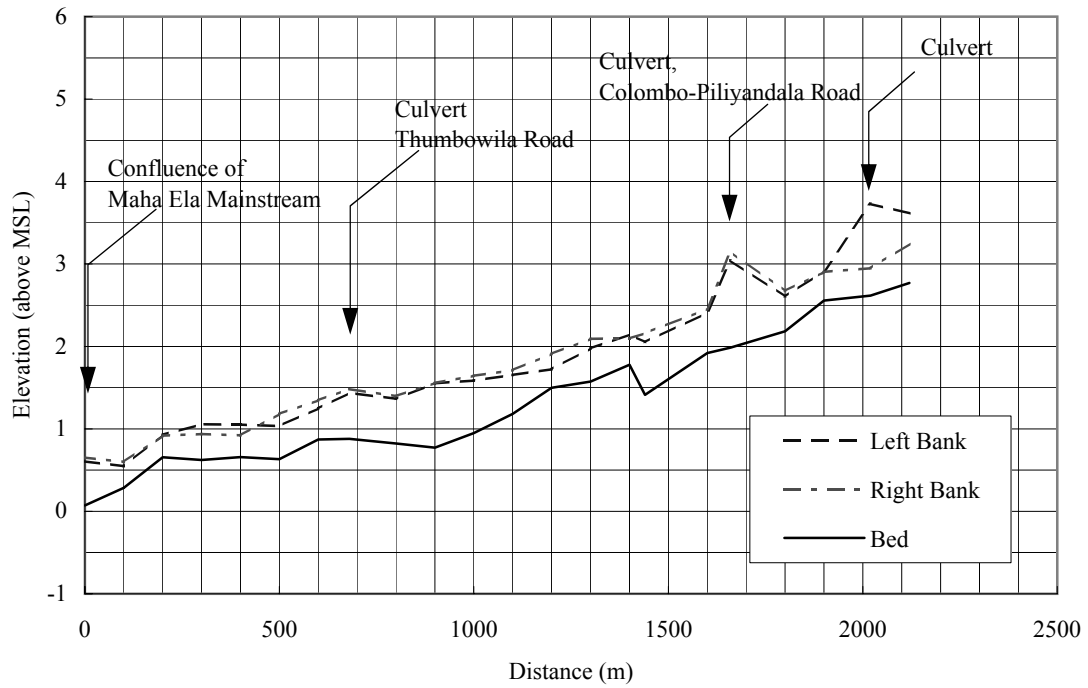
JAPAN INTERNATIONAL COOPERATION AGENCY

Figure 2.2.11
Present Condition of Maha Ela (3/3)

Figure 2.2.12
Longitudinal Profile of Maha Ela
(1/2)



Maha Ela Tributary



*The Study on Storm Water Drainage Plan for
the Colombo Metropolitan Region
in the Democratic Socialist Republic of Sri Lanka*
JAPAN INTERNATIONAL COOPERATION AGENCY

Figure 2.2.12
Longitudinal Profile of Maha Ela Tributary
(2/2)