

Legend

- Boundary of Sub-basin
- Principal Drainage Channel
- Urban Drainage Channel

*The Study on Storm Water Drainage Plan
for the Colombo Metropolitan Region
in the Democratic Socialist Republic of Sri Lanka*

JAPAN INTERNATIONAL COOPERATION AGENCY

Figure 1.1.5
Boralesgamuwa South Sub-basin

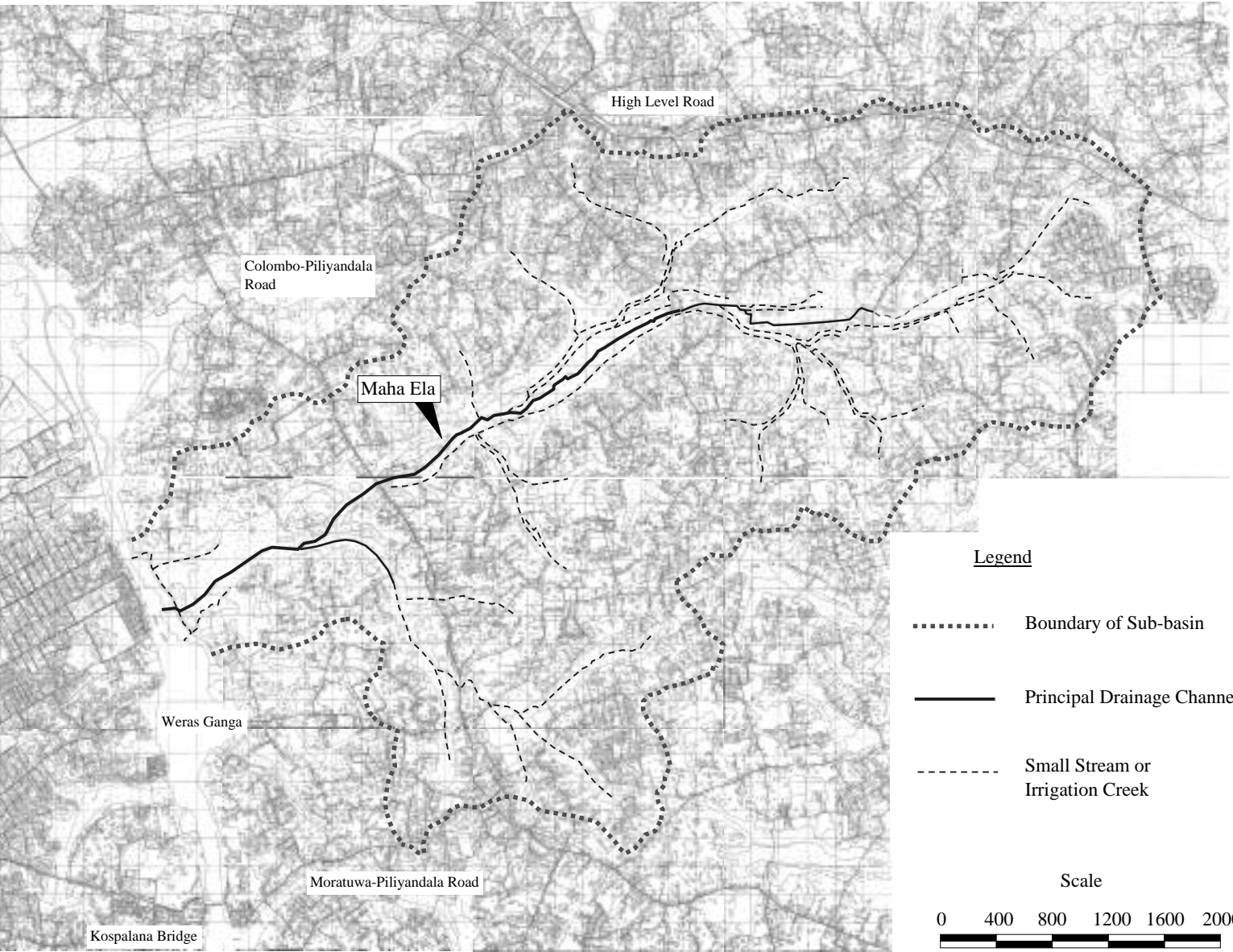
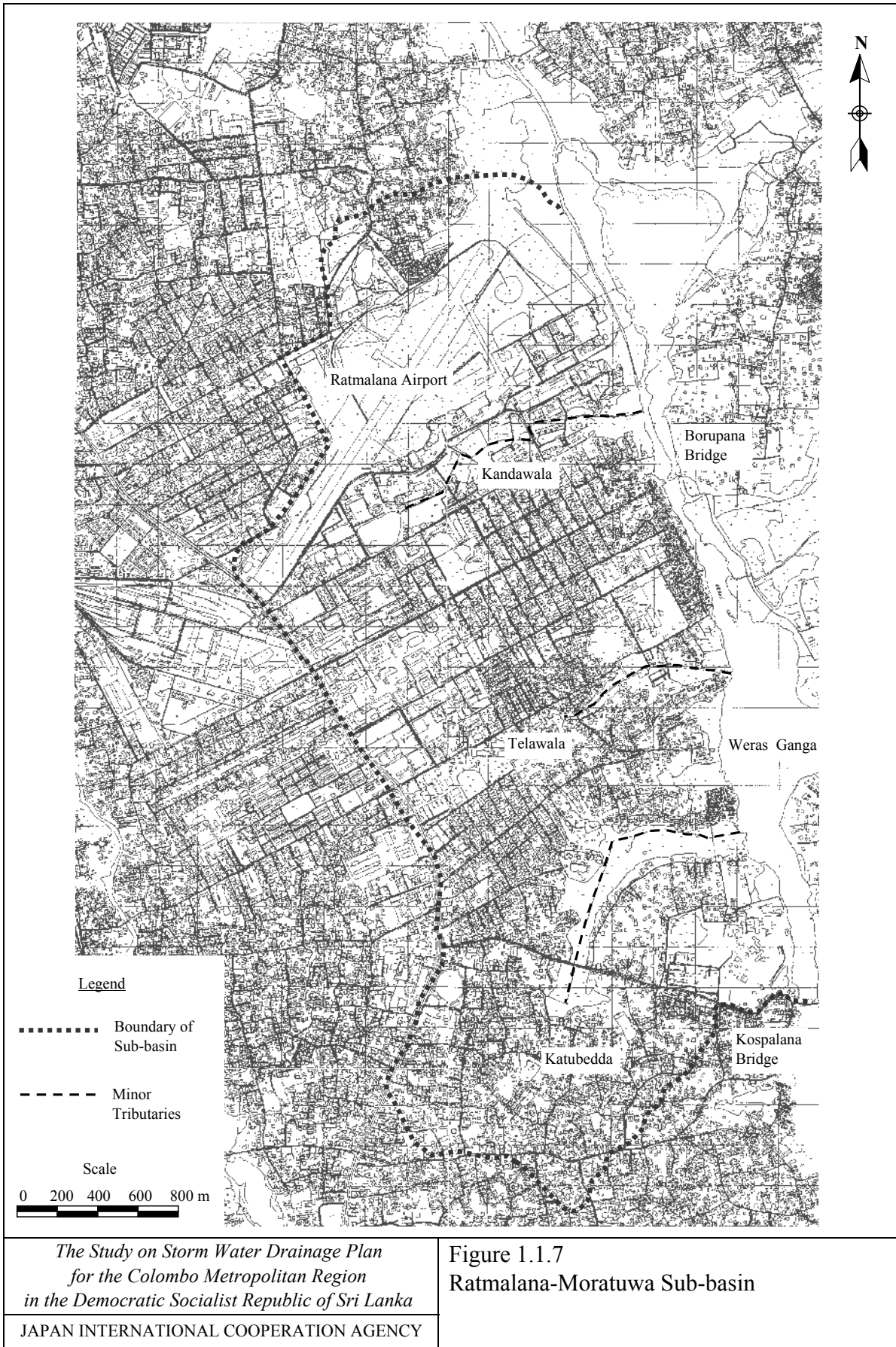
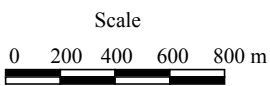
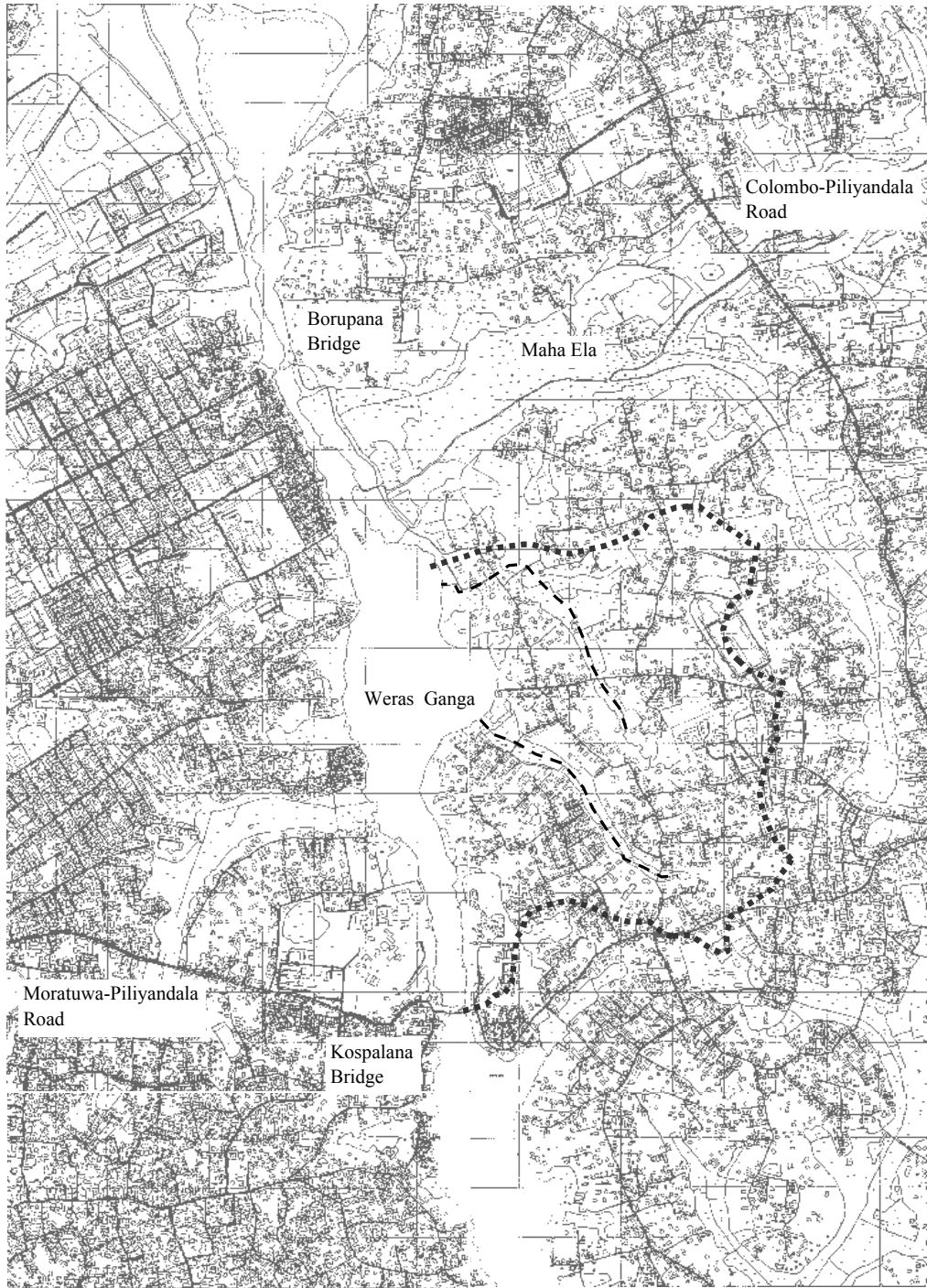


Figure 1.1.6
Maha Ela Sub-basin



*The Study on Storm Water Drainage Plan
for the Colombo Metropolitan Region
in the Democratic Socialist Republic of Sri Lanka*
JAPAN INTERNATIONAL COOPERATION AGENCY

Figure 1.1.7
Ratmalana-Moratuwa Sub-basin



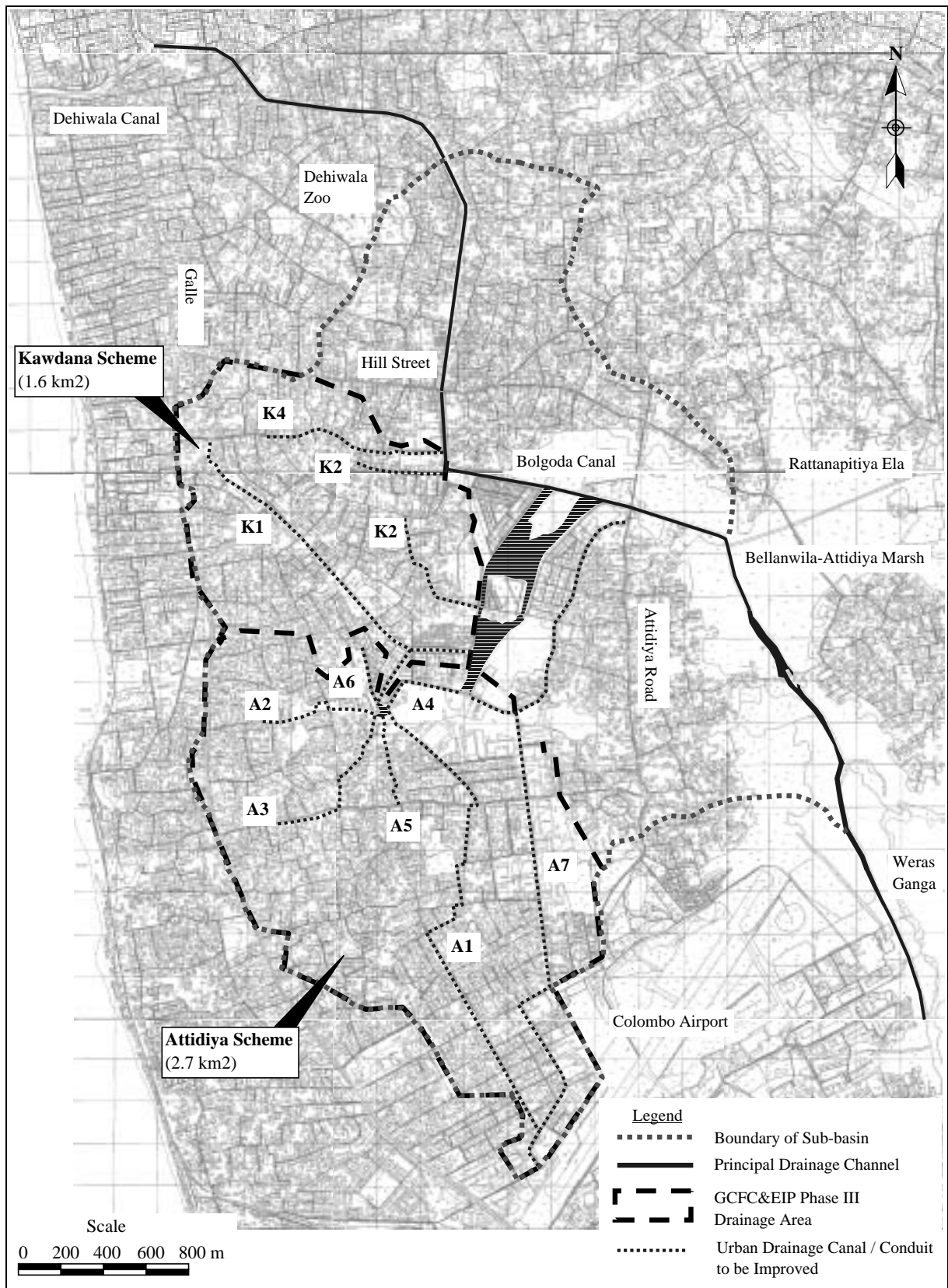
Legend

- Boundary of Sub-basin
- Minor Tributary or Creek

*The Study on Storm Water Drainage Plan
for the Colombo Metropolitan Region
in the Democratic Socialist Republic of Sri Lanka*

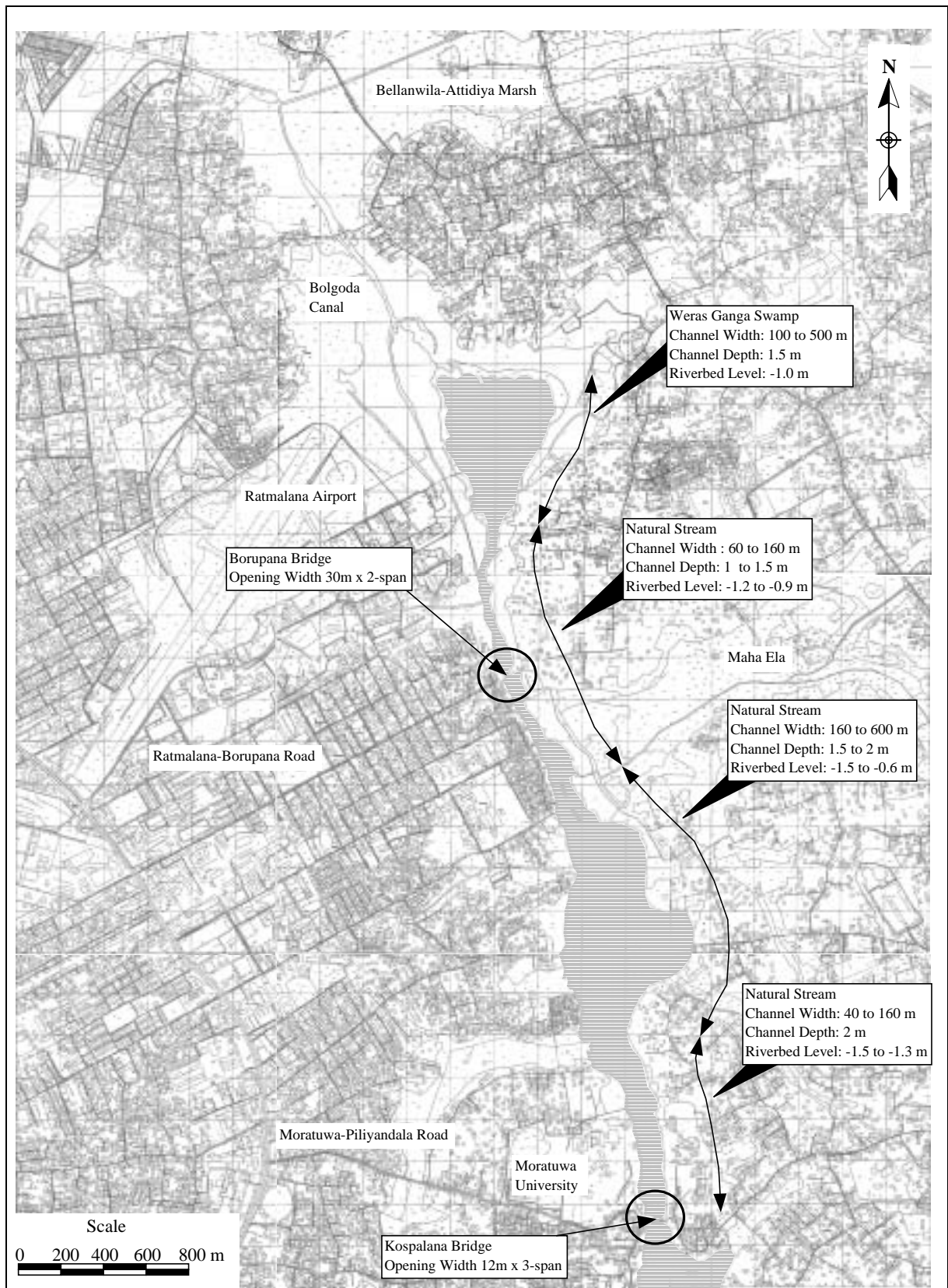
JAPAN INTERNATIONAL COOPERATION AGENCY

Figure 1.1.8
Thumbowila Sub-basin



*The Study on Storm Water Drainage Plan
for the Colombo Metropolitan Region
in the Democratic Socialist Republic of Sri Lanka*
JAPAN INTERNATIONAL COOPERATION AGENCY

Figure 1.9.1
General Plan of GCFC&EIP Phase III



*The Study on Storm Water Drainage Plan
for the Colombo Metropolitan Region
in the Democratic Socialist Republic of Sri Lanka*

JAPAN INTERNATIONAL COOPERATION AGENCY

Figure 2.2.1
Present Condition of Weras Ganga

Figure 2.2.2
Longitudinal Profile of Weras Ganga

