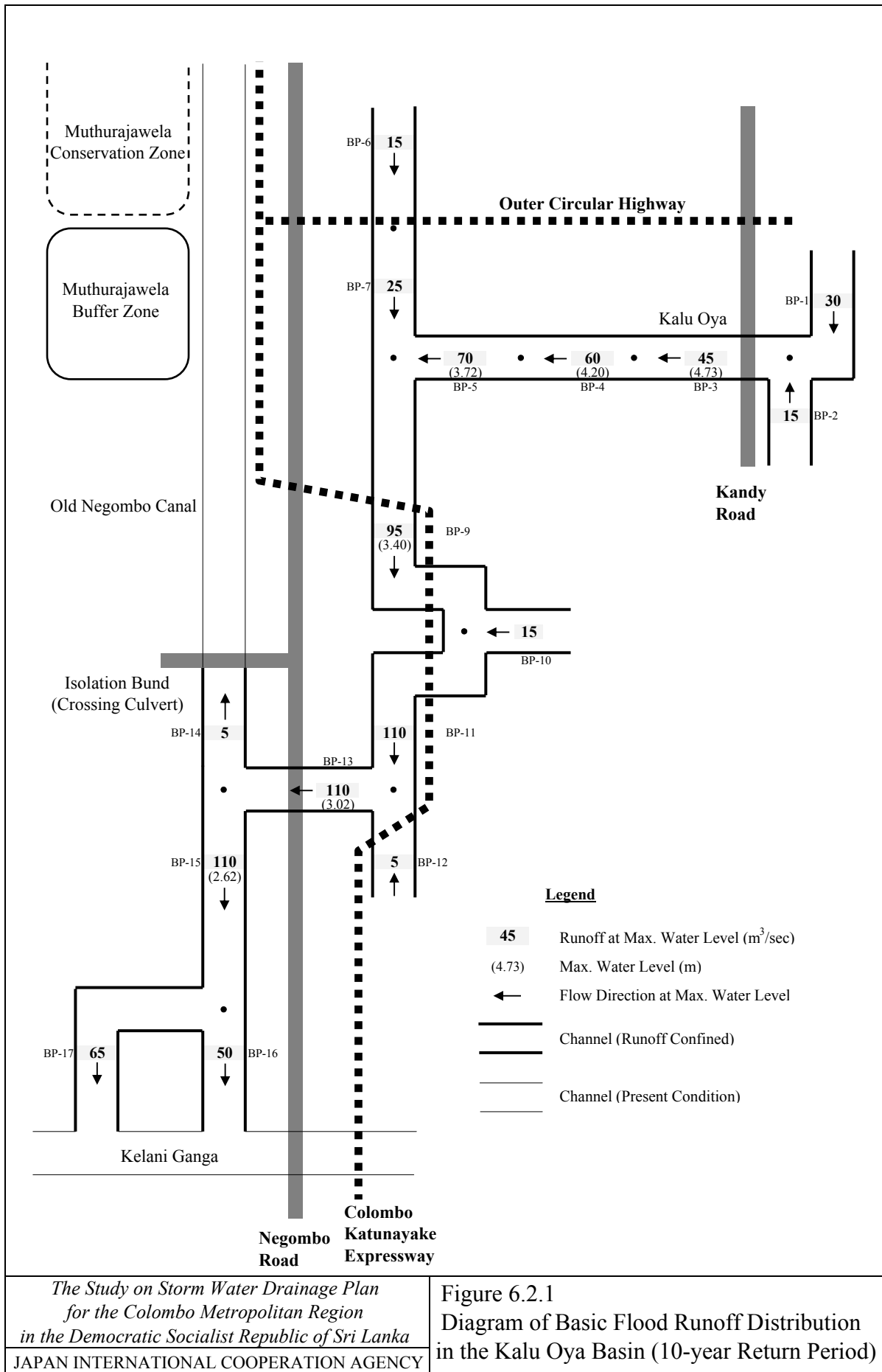
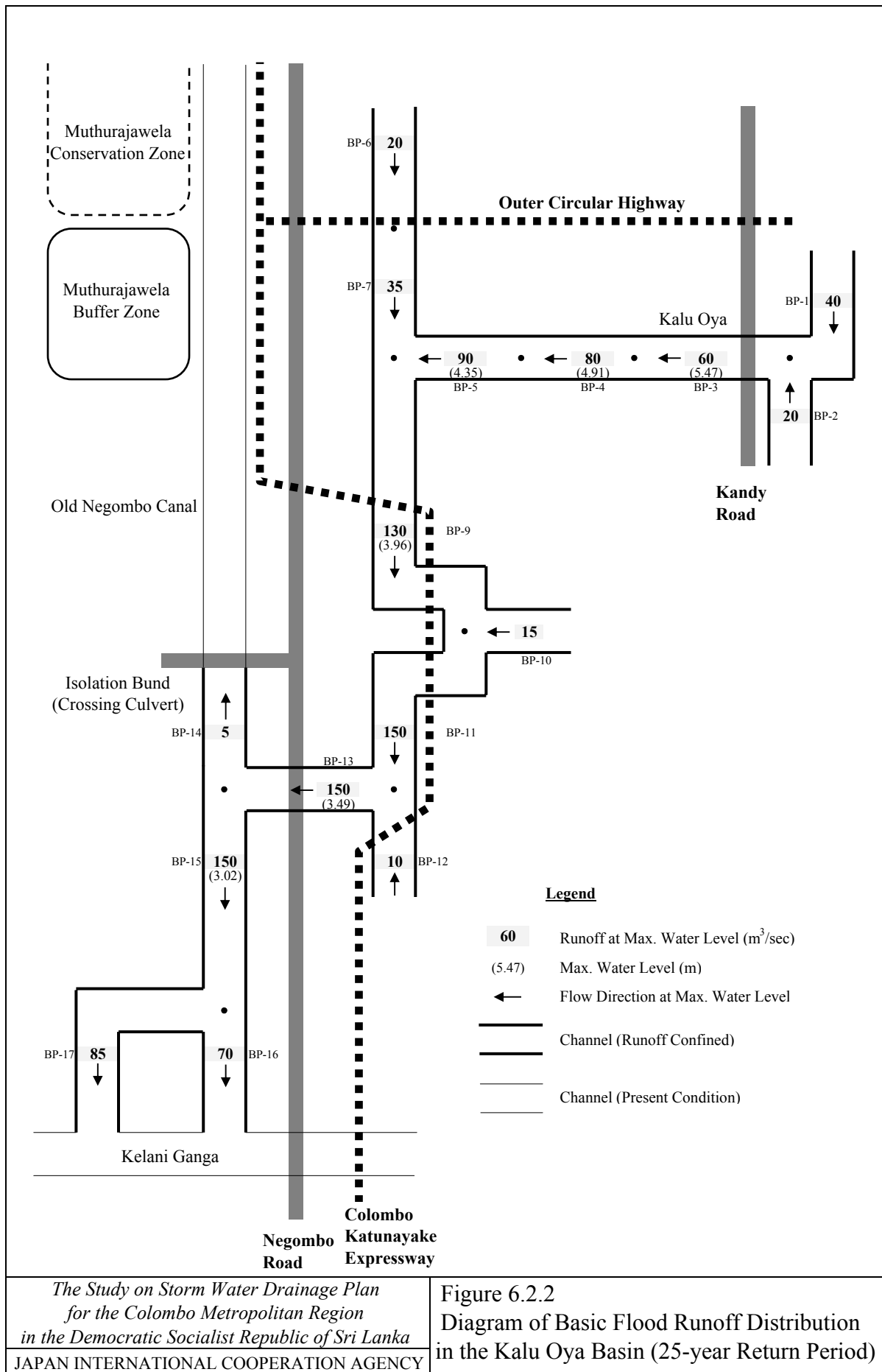


Figure 5.4.1
Proposed Storm Water Drainage Plan
for Ja Ela Basin



The Study on Storm Water Drainage Plan
for the Colombo Metropolitan Region
in the Democratic Socialist Republic of Sri Lanka
JAPAN INTERNATIONAL COOPERATION AGENCY

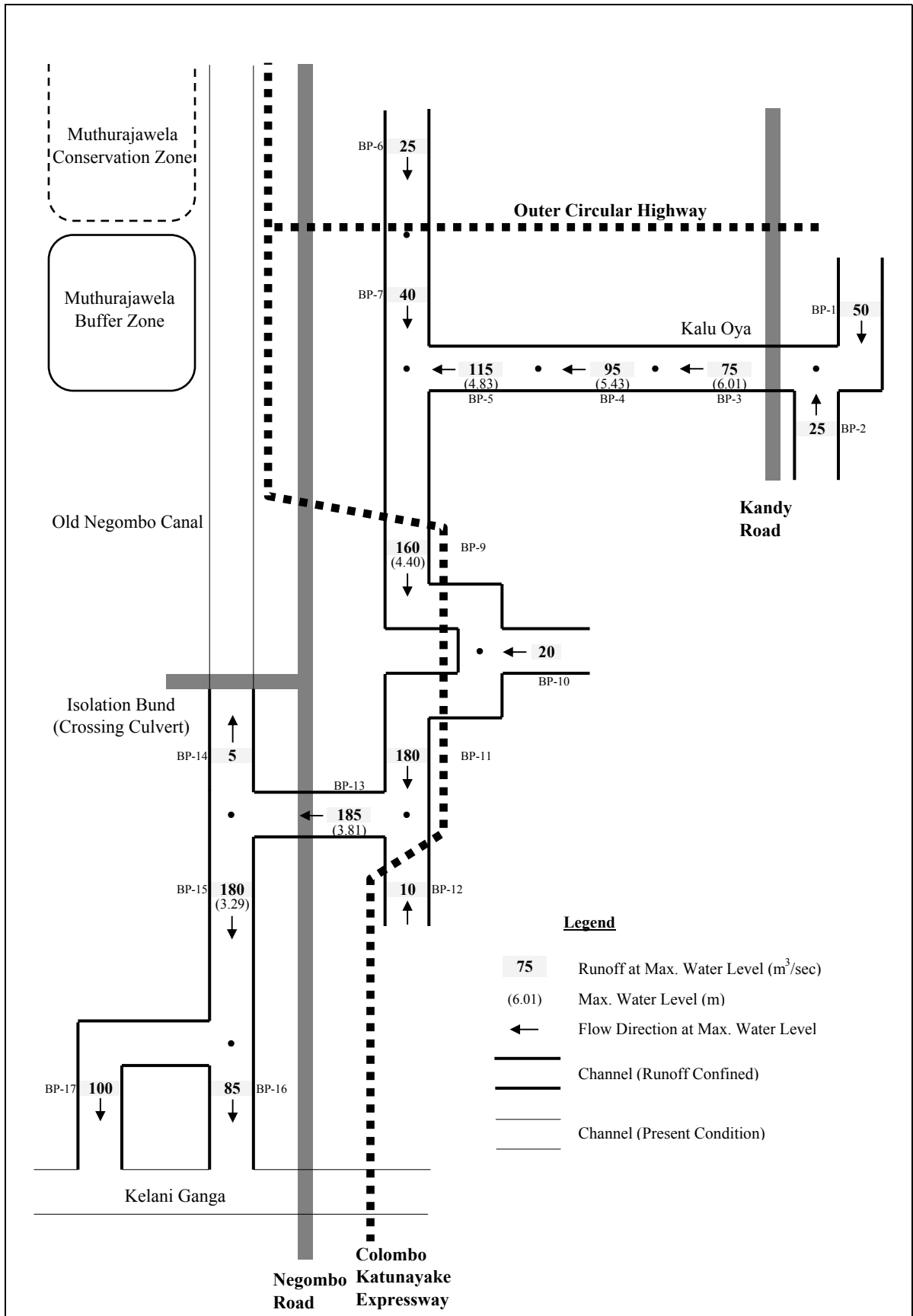
Figure 6.2.1
Diagram of Basic Flood Runoff Distribution
in the Kalu Oya Basin (10-year Return Period)



*The Study on Storm Water Drainage Plan
for the Colombo Metropolitan Region
in the Democratic Socialist Republic of Sri Lanka*

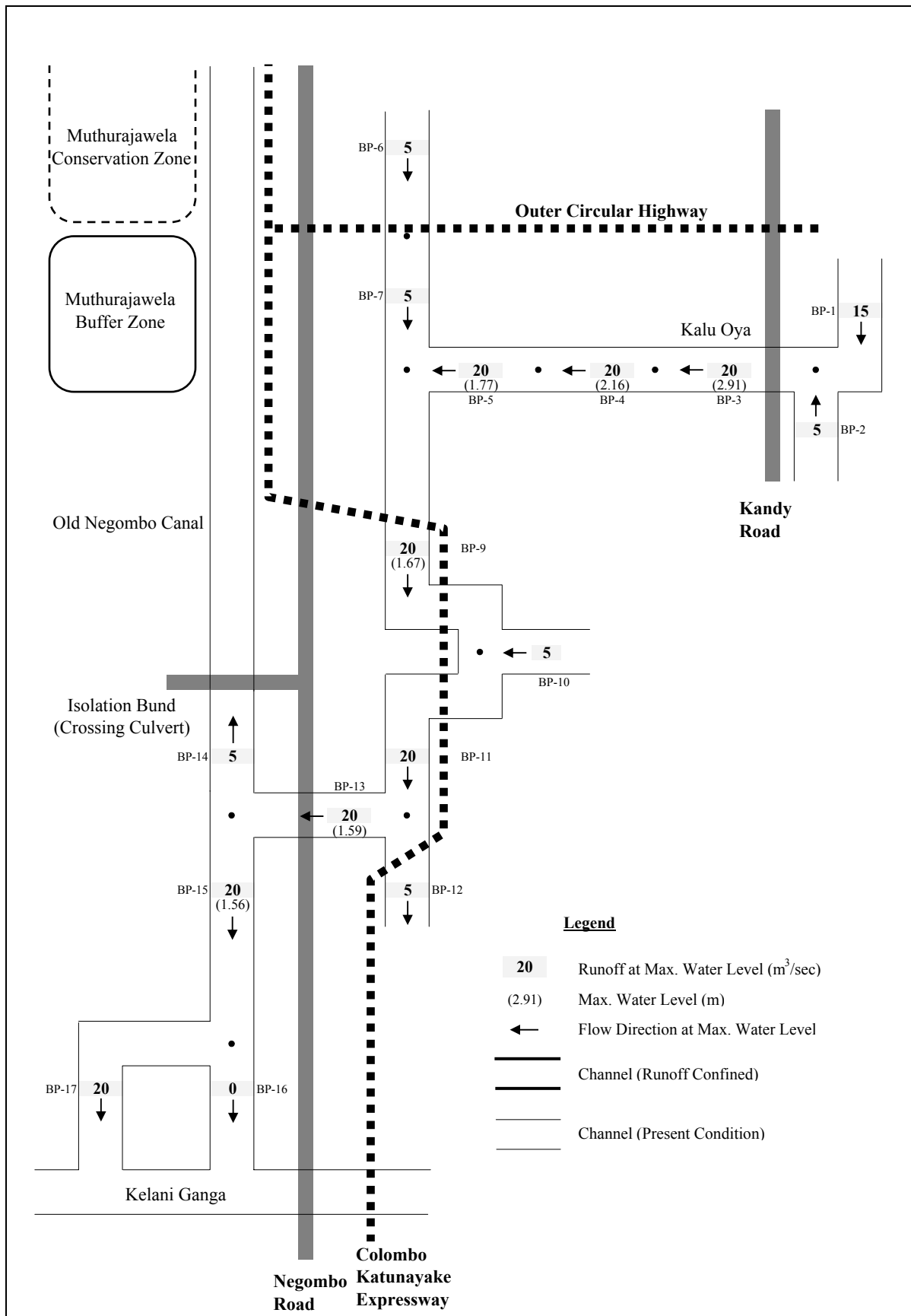
JAPAN INTERNATIONAL COOPERATION AGENCY

Figure 6.2.2
Diagram of Basic Flood Runoff Distribution
in the Kalu Oya Basin (25-year Return Period)



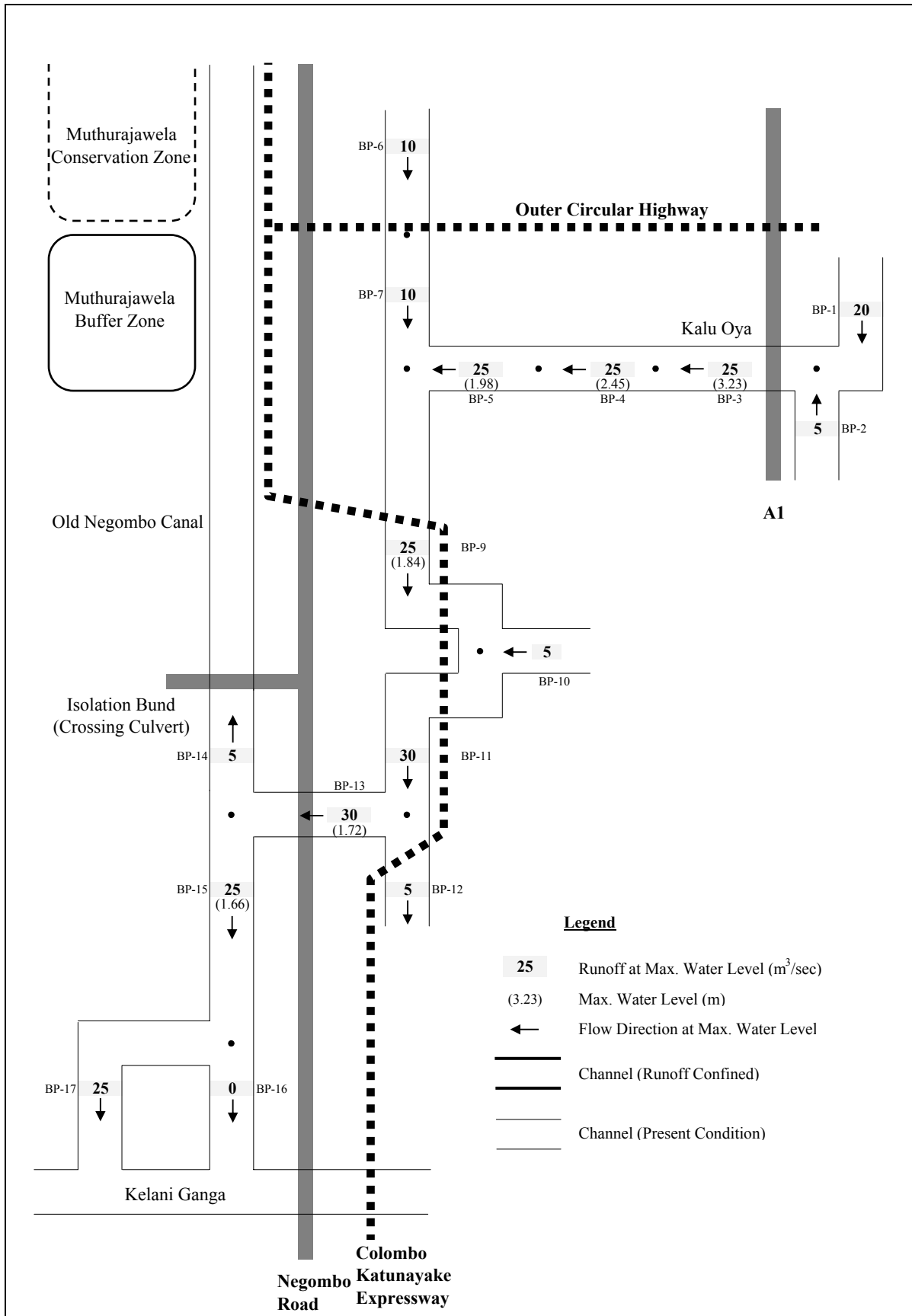
*The Study on Storm Water Drainage Plan
for the Colombo Metropolitan Region
in the Democratic Socialist Republic of Sri Lanka*
JAPAN INTERNATIONAL COOPERATION AGENCY

Figure 6.2.3
Diagram of Basic Flood Runoff Distribution
in the Kalu Oya Basin (50-year Return Period)



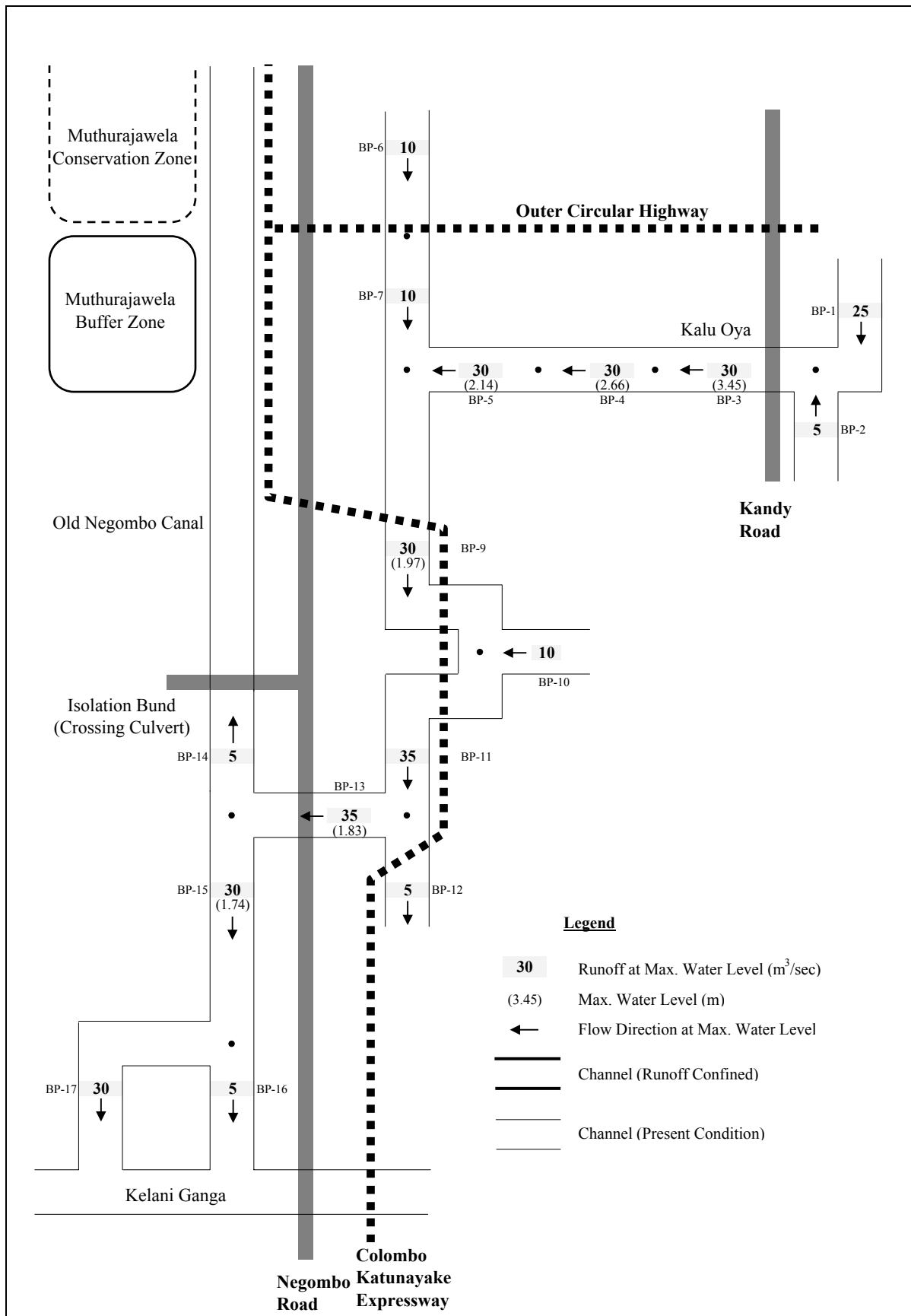
*The Study on Storm Water Drainage Plan
for the Colombo Metropolitan Region
in the Democratic Socialist Republic of Sri Lanka*
JAPAN INTERNATIONAL COOPERATION AGENCY

Figure 6.2.4
Diagram of Probable Flood Runoff Distribution
in the Kalu Oya Basin (10-year Return Period)



*The Study on Storm Water Drainage Plan
for the Colombo Metropolitan Region
in the Democratic Socialist Republic of Sri Lanka*
JAPAN INTERNATIONAL COOPERATION AGENCY

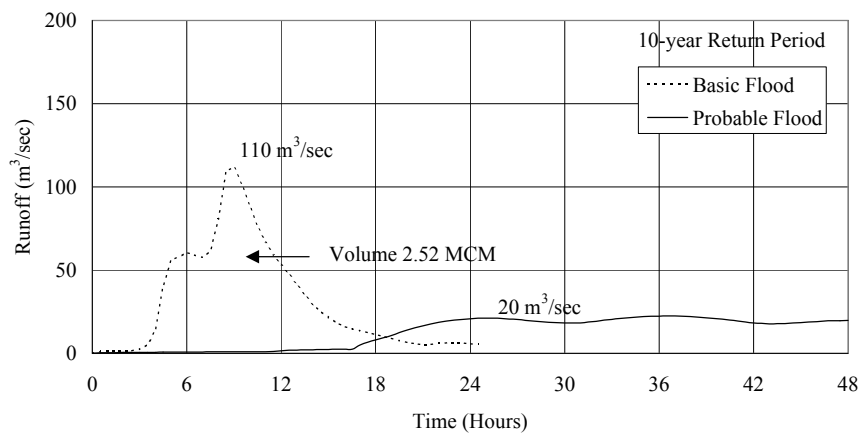
Figure 6.2.5
Diagram of Probable Flood Runoff Distribution
in the Kalu Oya Basin (25-year Return Period)



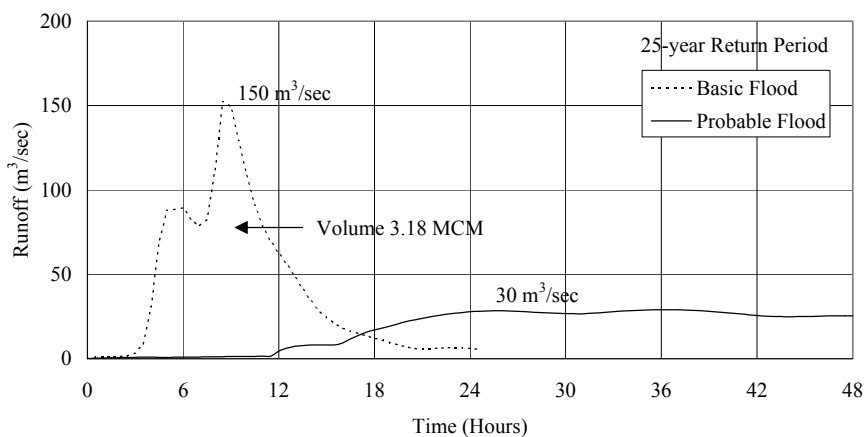
*The Study on Storm Water Drainage Plan
for the Colombo Metropolitan Region
in the Democratic Socialist Republic of Sri Lanka*
JAPAN INTERNATIONAL COOPERATION AGENCY

Figure 6.2.6
Diagram of Probable Flood Runoff Distribution
in the Kalu Oya Basin (50-year Return Period)

Kalu Oya at Negombo Road



Kalu Oya at Negombo Road



Kalu Oya at Negombo Road

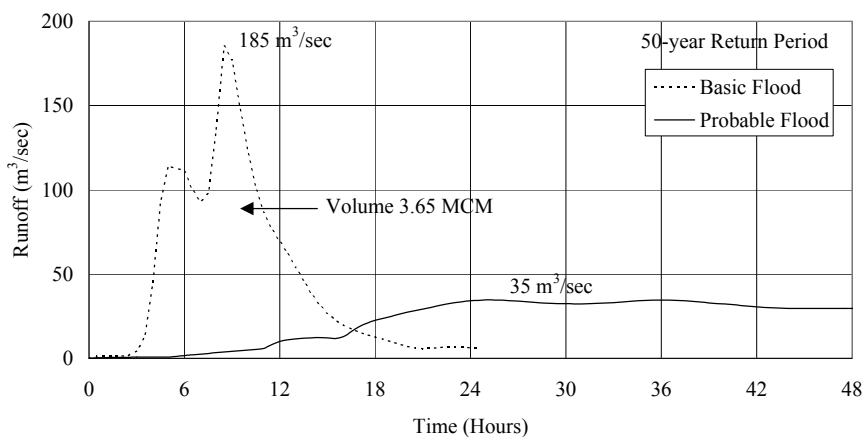


Figure 6.2.7
Runoff Hydrograph in Kalu Oya at
Negombo Road