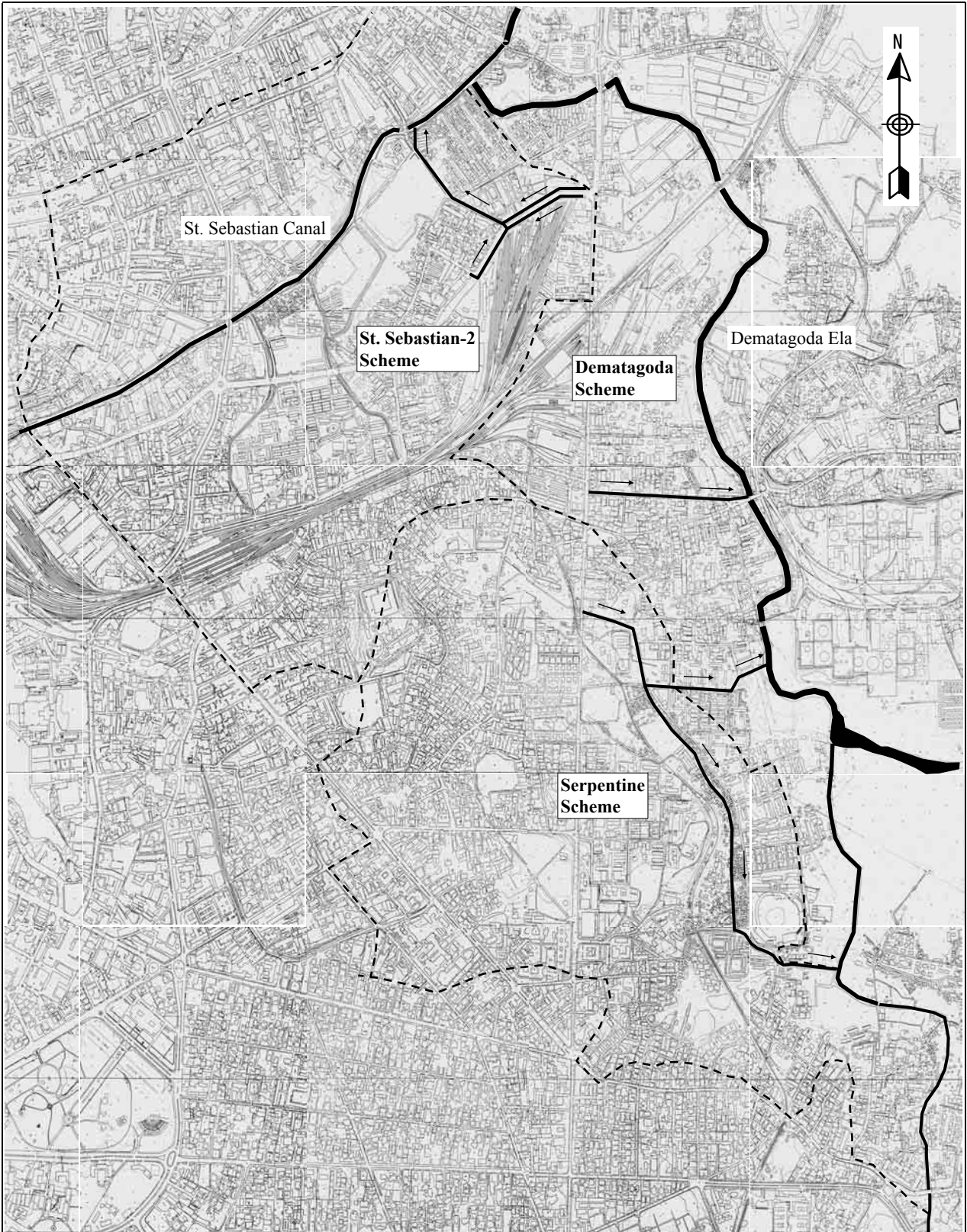


**Legend**

- Drainage Area Boundary
- Drains Constructed or Improved under Phase-II
- ← Storm Water Flow Direction

*The Study on Storm Water Drainage Plan  
for the Colombo Metropolitan Region  
in the Democratic Socialist Republic of Sri Lanka*  
JAPAN INTERNATIONAL COOPERATION AGENCY

**Figure 2.1.5**  
Locations of GCFC&EIP Phase II Schemes (1/2)  
(Unity Place Scheme and Torrington West)

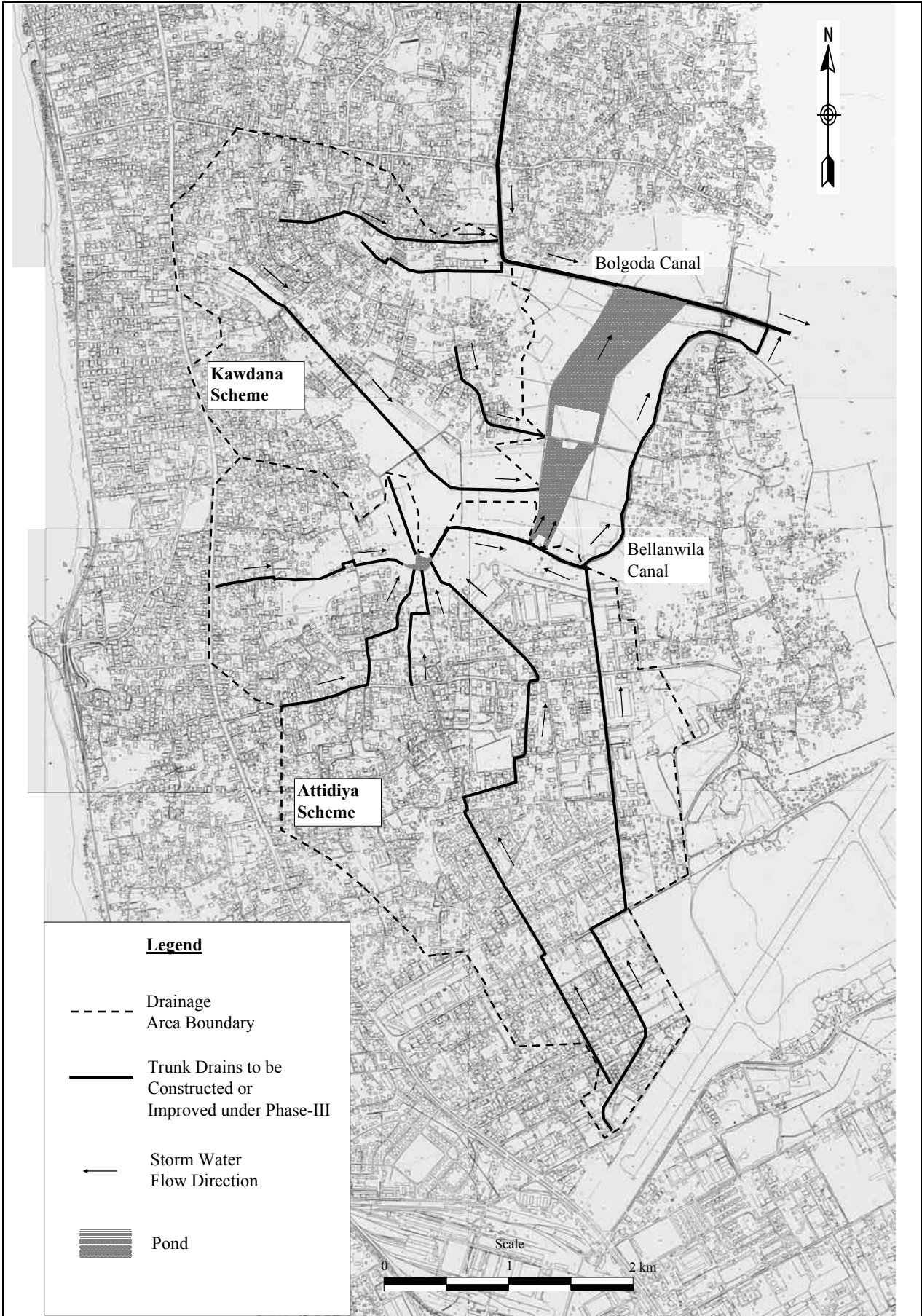


**Legend**

- Drainage Area Boundary
- Drains Constructed or Improved under Phase-II
- ← Storm Water Flow Direction

*The Study on Storm Water Drainage Plan  
for the Colombo Metropolitan Region  
in the Democratic Socialist Republic of Sri Lanka*  
JAPAN INTERNATIONAL COOPERATION AGENCY

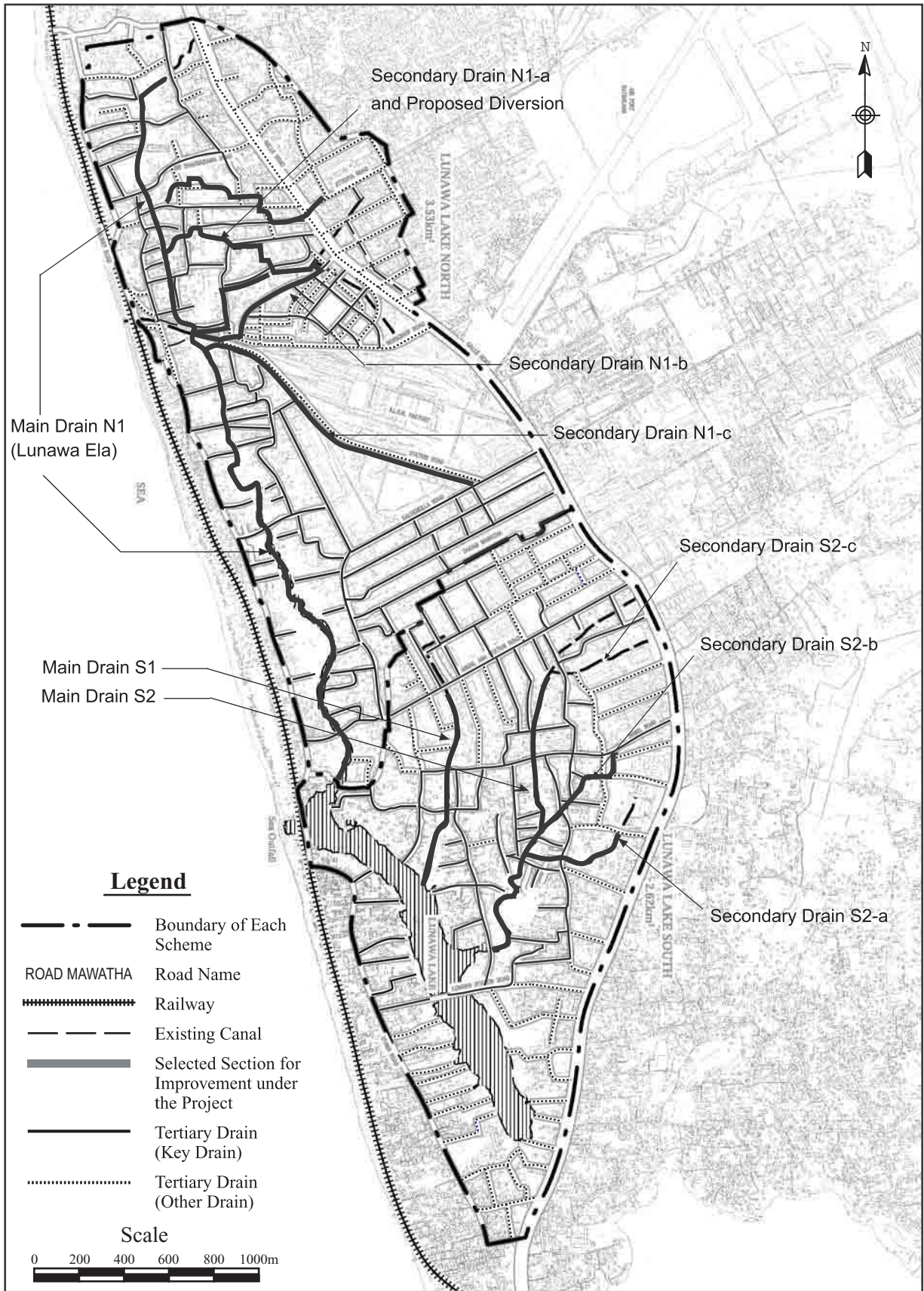
**Figure 2.1.5**  
Locations of GCFC&EIP Phase II Schemes (2/2)  
(St. Sebastian-2, Dematagoda, and Serpentine)



*The Study on Storm Water Drainage Plan  
for the Colombo Metropolitan Region  
in the Democratic Socialist Republic of Sri Lanka*

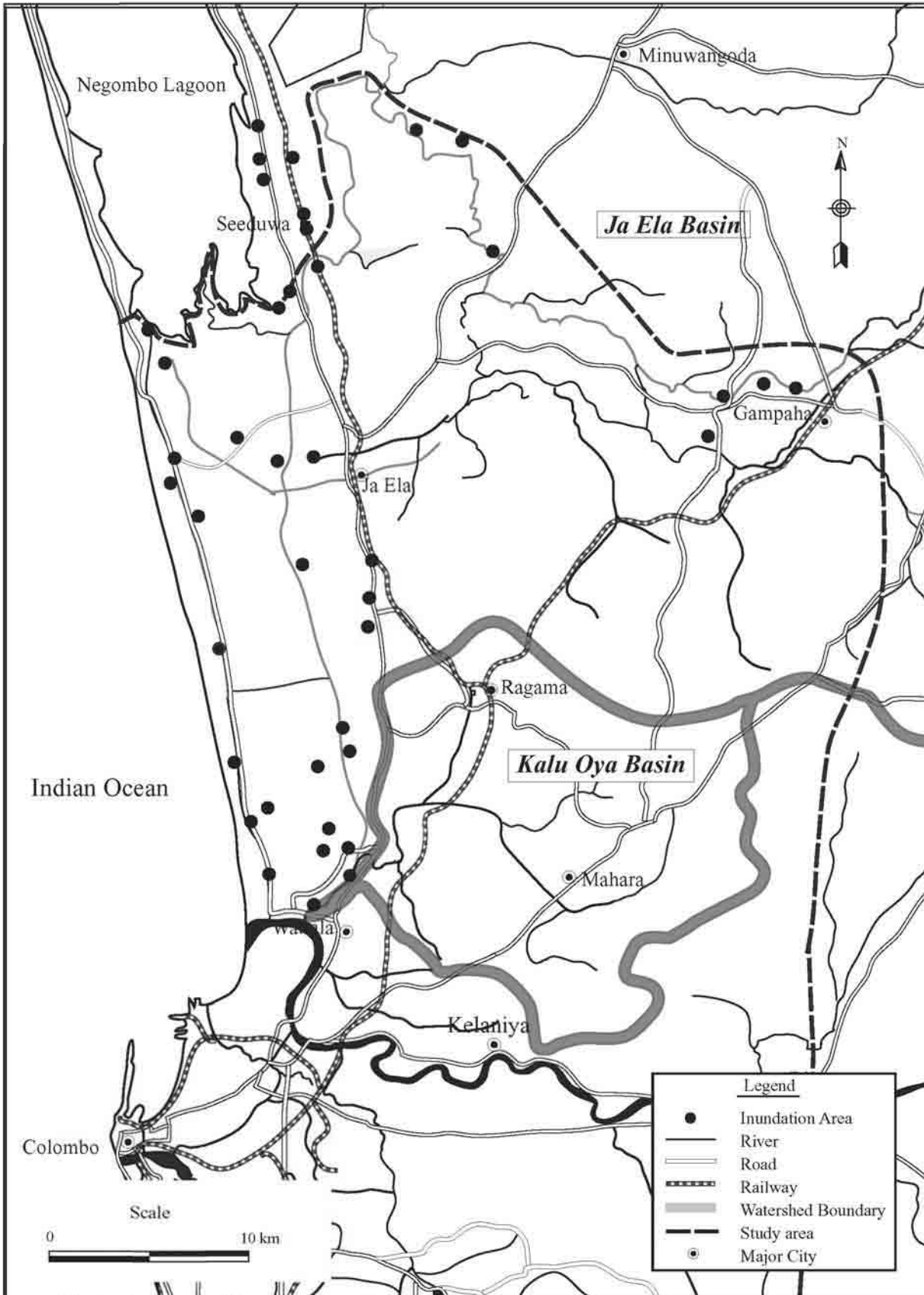
JAPAN INTERNATIONAL COOPERATION AGENCY

Figure 2.2.1  
Locations of GCFC&EIP Phase III Schemes  
(Kawdana and Attidiya)



*The Study on Storm Water Drainage Plan  
for the Colombo Metropolitan Region  
in the Democratic Socialist Republic of Sri Lanka*  
JAPAN INTERNATIONAL COOPERATION AGENCY

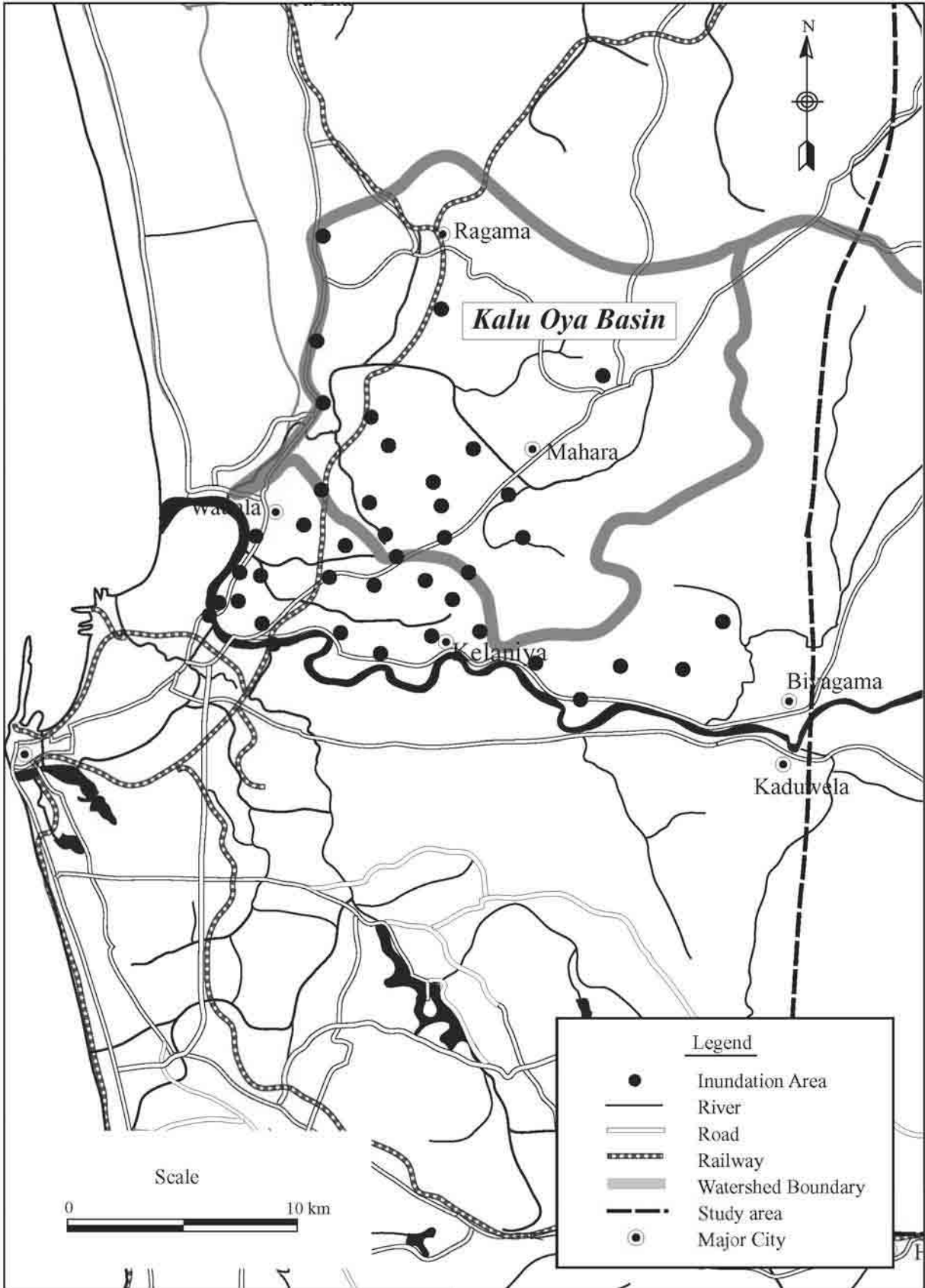
**Figure 2.2.2**  
**Proposed Storm Water Drainage  
Improvement in the Lunawa Lake Basin**



*The Study on Storm Water Drainage Plan  
for the Colombo Metropolitan Region  
in the Democratic Socialist Republic of Sri Lanka*

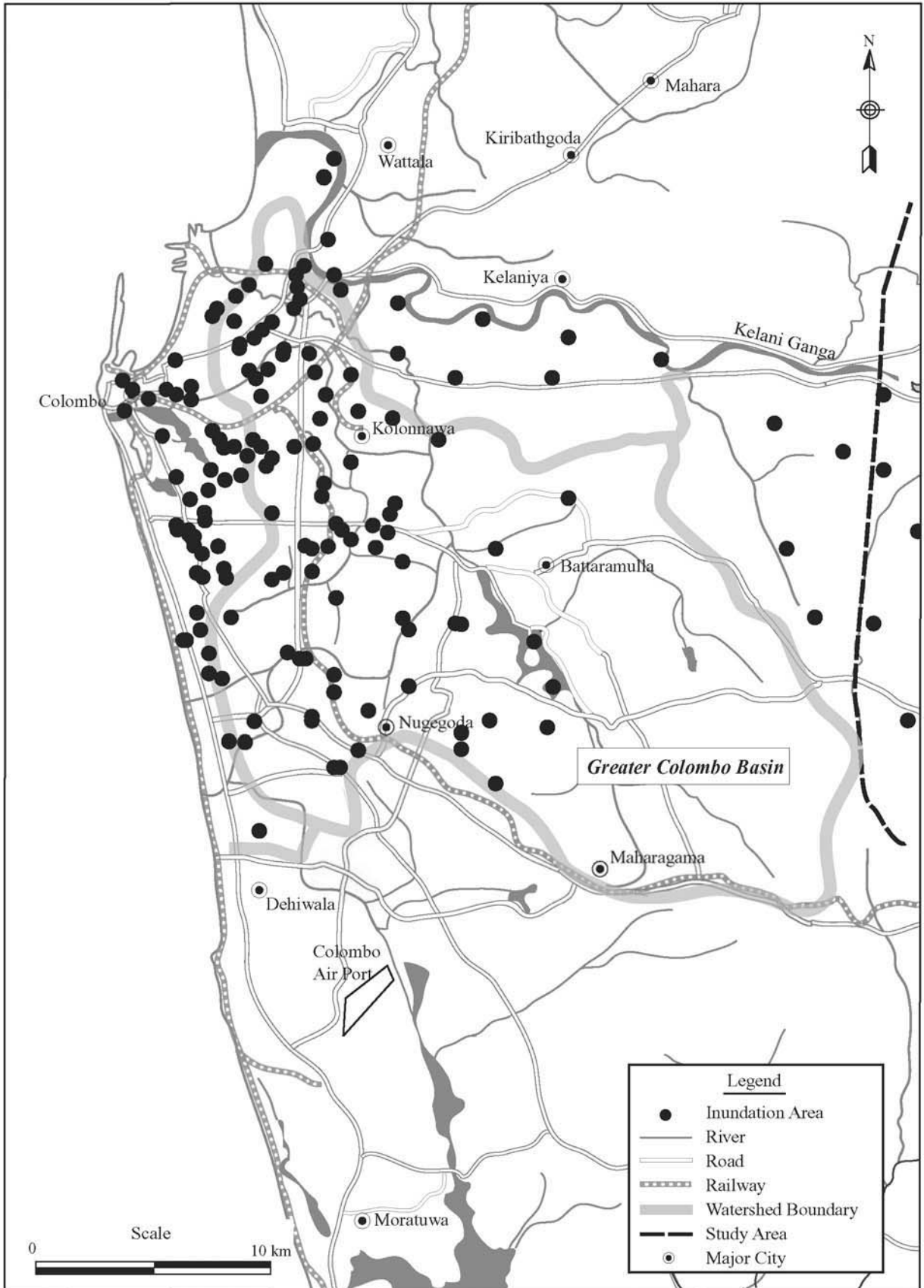
JAPAN INTERNATIONAL COOPERATION AGENCY

Figure 3.2.1  
Locations of Inundation Areas  
(Ja Ela Basin)



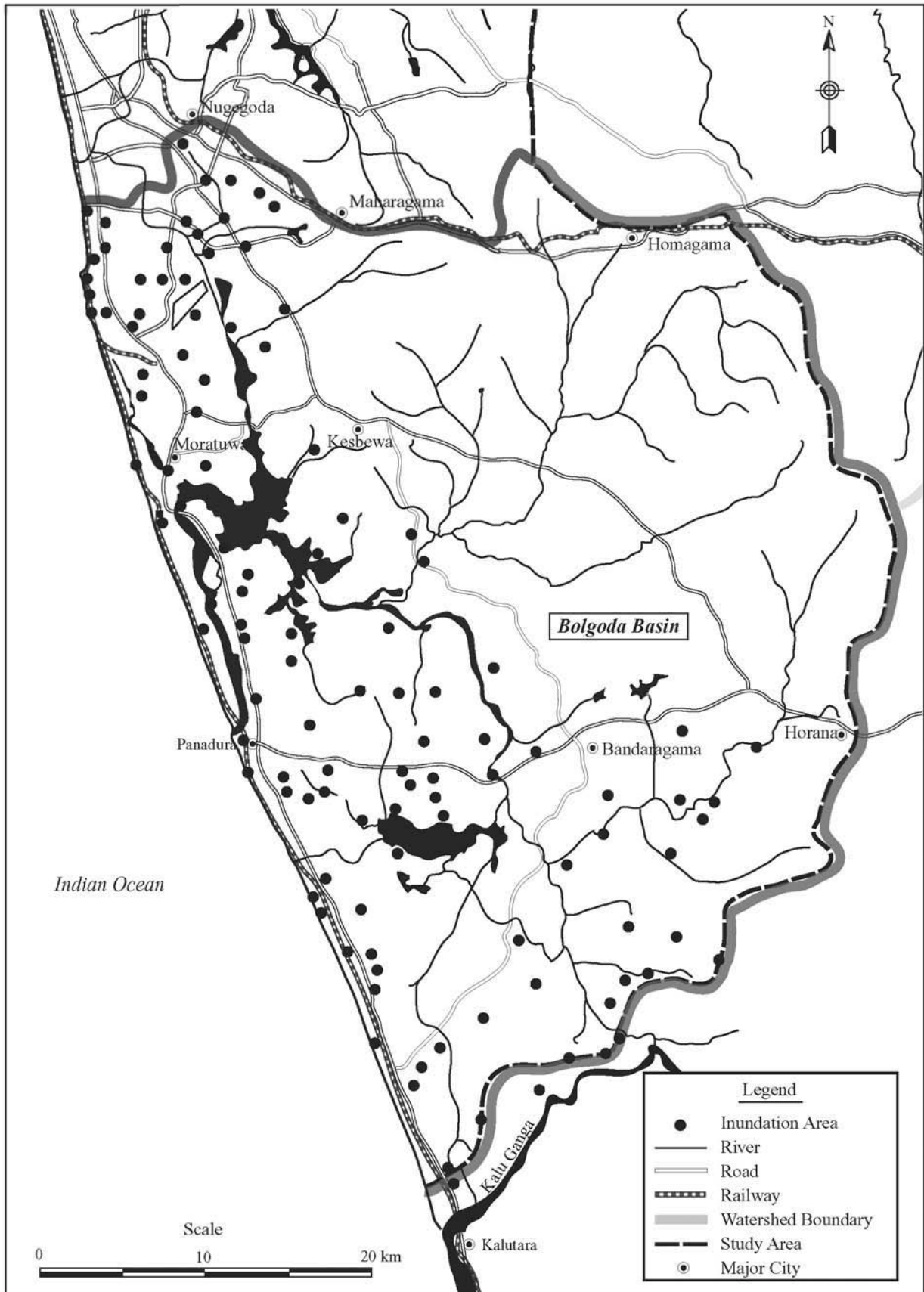
*The Study on Storm Water Drainage Plan  
for the Colombo Metropolitan Region  
in the Democratic Socialist Republic of Sri Lanka*  
JAPAN INTERNATIONAL COOPERATION AGENCY

Figure 3.2.2  
Locations of Inundation Areas  
(Kalu Oya Basin)



*The Study on Storm Water Drainage Plan for the Colombo Metropolitan Region in the Democratic Socialist Republic of Sri Lanka*  
 JAPAN INTERNATIONAL COOPERATION AGENCY

**Figure 3.2.3**  
**Locations of Inundation Areas (Greater Colombo Basin)**



*The Study on Storm Water Drainage Plan  
for the Colombo Metropolitan Region  
in the Democratic Socialist Republic of Sri Lanka*  
JAPAN INTERNATIONAL COOPERATION AGENCY

**Figure 3.2.4**  
**Locations of Inundation Areas**  
**(Bolgoda Basin)**