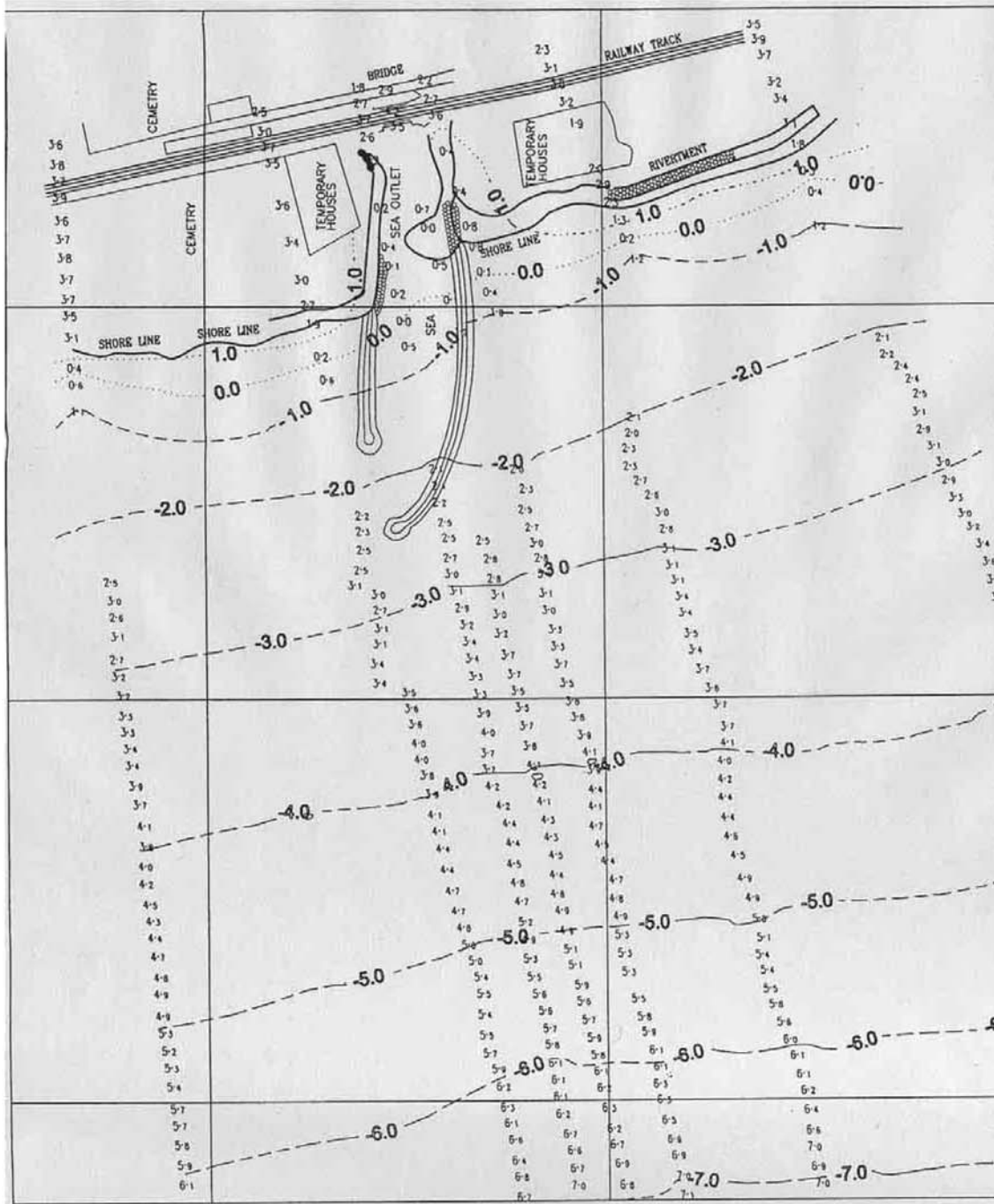


Source: Dehiwala Outfall Study - Coastal Impact Mitigatory Measures, SLLRDC, June 1998, by LHI

*The Study on Storm Water Drainage Plan
for the Colombo Metropolitan Region
in the Democratic Socialist Republic of Sri Lanka*

JAPAN INTERNATIONAL COOPERATION AGENCY

Figure 2.2.4
Coast Erosion Prevention Plan of South
Coast of Wellawatta



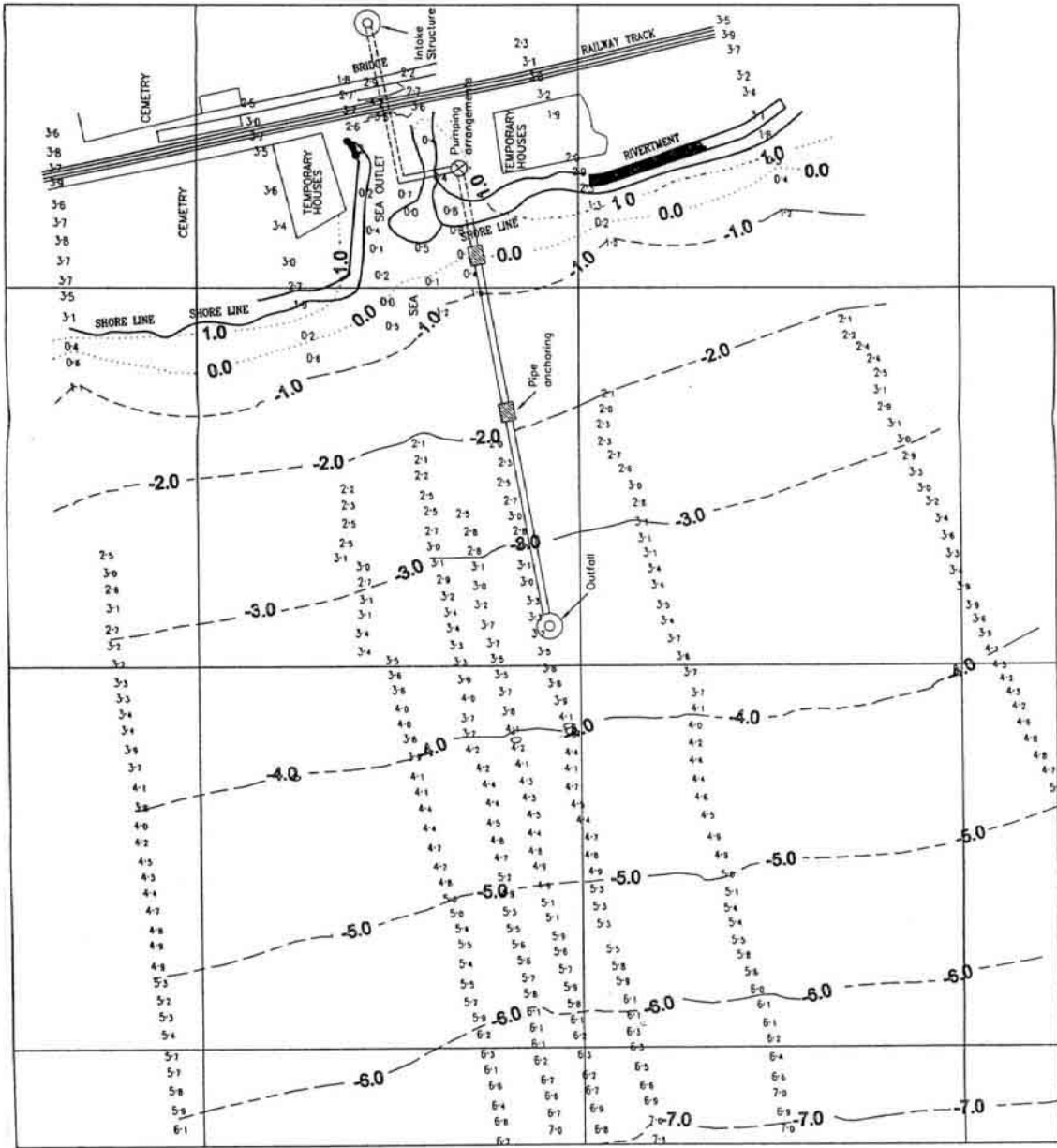
Source: Improvements to Lunawa Sea Outfall, Lanka Hydraulic Institute Ltd., September 2000

*The Study on Storm Water Drainage Plan
for the Colombo Metropolitan Region
in the Democratic Socialist Republic of Sri Lanka*

JAPAN INTERNATIONAL COOPERATION AGENCY

Figure 2.2.5
Improvement Plan of Lunawa Lake Outfall
(Groyne)

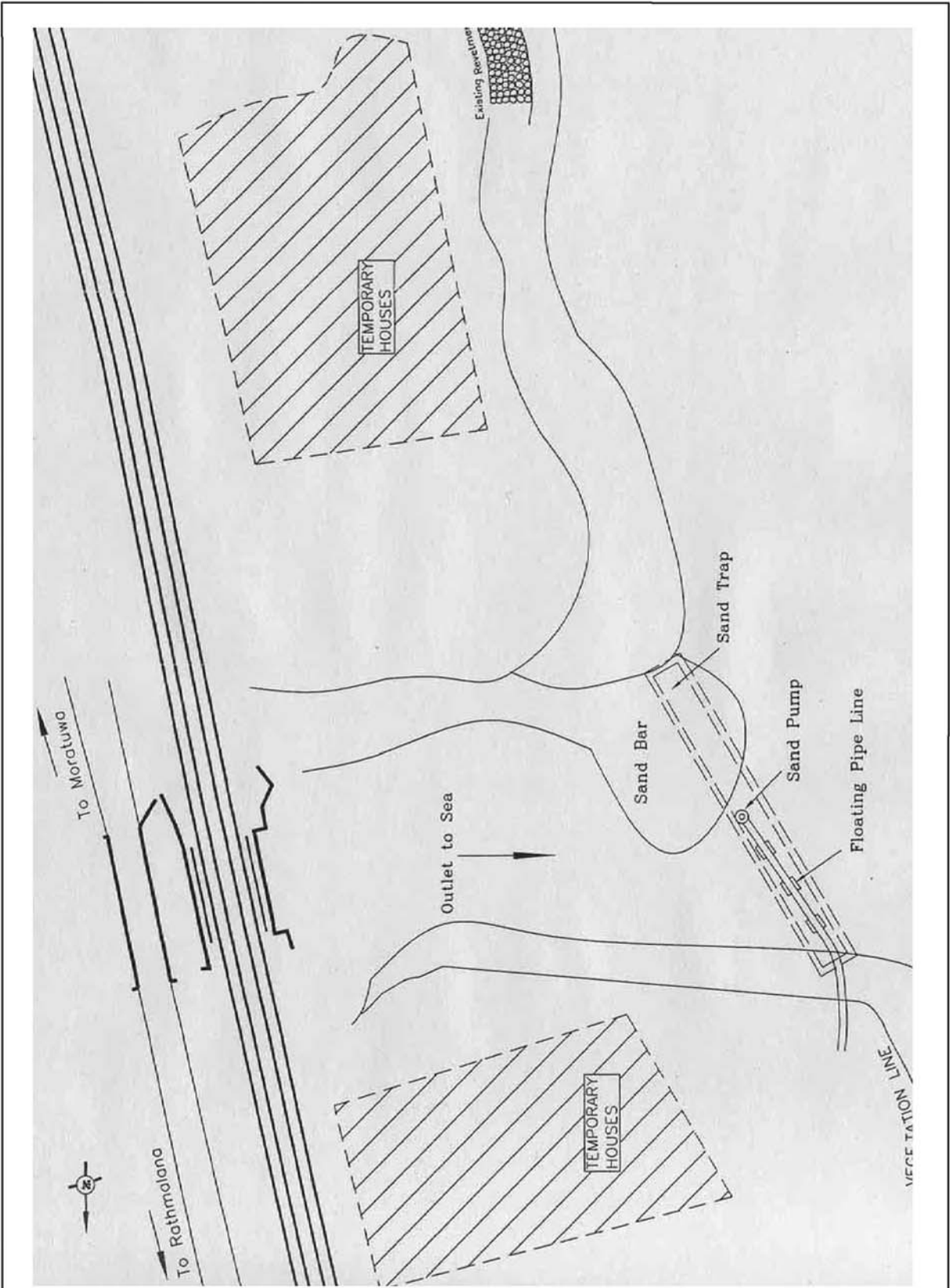
- NOTES**
1. The Levels indicated are with reference to the Mean Sea Level (MSL)
 2. The Soundings are Shown thus 3.4
 3. The Levels are Shown thus 3.5



Source: Improvements to Lunawa Sea Outfall, Lanka Hydraulic Institute Ltd., September 2000

*The Study on Storm Water Drainage Plan
for the Colombo Metropolitan Region
in the Democratic Socialist Republic of Sri Lanka*
JAPAN INTERNATIONAL COOPERATION AGENCY

Figure 2.2.6
Improvement Plan of Lunawa Lake Outfall
(Pump Drainage)



Source: Improvements to Lunawa Sea Outfall, Lanka Hydraulic Institute Ltd., September 2000

*The Study on Storm Water Drainage Plan
for the Colombo Metropolitan Region
in the Democratic Socialist Republic of Sri Lanka*
JAPAN INTERNATIONAL COOPERATION AGENCY

Figure 2.2.7
Improvement Plan of Lunawa Lake Outfall
(Sand Pump Bypass)



Photo 1 Negombo Lagoon Outfall -November 2001-



Photo 2 Southern Beach of Negombo Lagoon Outfall -November 2001-



Photo 3 Kelani Ganga Outfall -November 2001-

*The Study on Storm Water Drainage Plan
for the Colombo Metropolitan Region
in the Democratic Socialist Republic of Sri Lanka*
JAPAN INTERNATIONAL COOPERATION AGENCY

Site Photographs of Outfalls (1/6)



Photo 4 Beira Lake Outfall
-November 2001-



Photo 5 Beira Lake Outfall
-November 2001-



Photo 6 Unity Place Scheme Outfall -November 2001-



Photo 7 Wellawatta Outfall -November 2001-

*The Study on Storm Water Drainage Plan
for the Colombo Metropolitan Region
in the Democratic Socialist Republic of Sri Lanka*
JAPAN INTERNATIONAL COOPERATION AGENCY

Site Photographs of Outfalls (2/6)



Photo 8 Wellawatta Outfall (South)
-November 2001-



Photo 9 Wellawatta Outfall (North)
-November 2001-



Photo 10 Dehiwala Outfall (Under Construction) -November 2001-



Photo 11 Northern Beach of Dehiwala Outfall -November 2001-

*The Study on Storm Water Drainage Plan
for the Colombo Metropolitan Region
in the Democratic Socialist Republic of Sri Lanka*
JAPAN INTERNATIONAL COOPERATION AGENCY

Site Photographs of Outfalls (3/6)



<- (Upstream) ↑ (Dehiwala) (Wellawatta)->
Photo 7.12 River Diversion from Wellawatta Canal to Dehiwala
 -November 2001-



Photo 7.13 Lunawa Lake Outfall
 (Just After the Breach) -November 2001-



Photo 7.14 Lunawa Lake Outfall
 (2-Days After the Breach) -November 2001-



Photo 7.15 Lunawa Lake Outfall (5-Days After the Breach) -November 2001-

*The Study on Storm Water Drainage Plan
 for the Colombo Metropolitan Region
 in the Democratic Socialist Republic of Sri Lanka*
 JAPAN INTERNATIONAL COOPERATION AGENCY

Site Photographs of Outfalls (4/6)



**Photo 7.16 Panadura Anchorage
(Upstream) -November 2001-**



**Photo 7.17 Panadura Anchorage Outfall
(Downstream) -November 2001-**



Photo 7.18 Northern Beach of Panadura Anchorage -November 2001-



Photo 7.19 Talpitiya Outfall -November 2001-

*The Study on Storm Water Drainage Plan
for the Colombo Metropolitan Region
in the Democratic Socialist Republic of Sri Lanka*

JAPAN INTERNATIONAL COOPERATION AGENCY

Site Photographs of Outfalls (5/6)



Photo 7.20 Wellawatta Outfall -July 2002-



Photo 7.21 Dehiwala Outfall -July 2002-

*The Study on Storm Water Drainage Plan
for the Colombo Metropolitan Region
in the Democratic Socialist Republic of Sri Lanka*

JAPAN INTERNATIONAL COOPERATION AGENCY

Site Photographs of Outfalls (6/6)