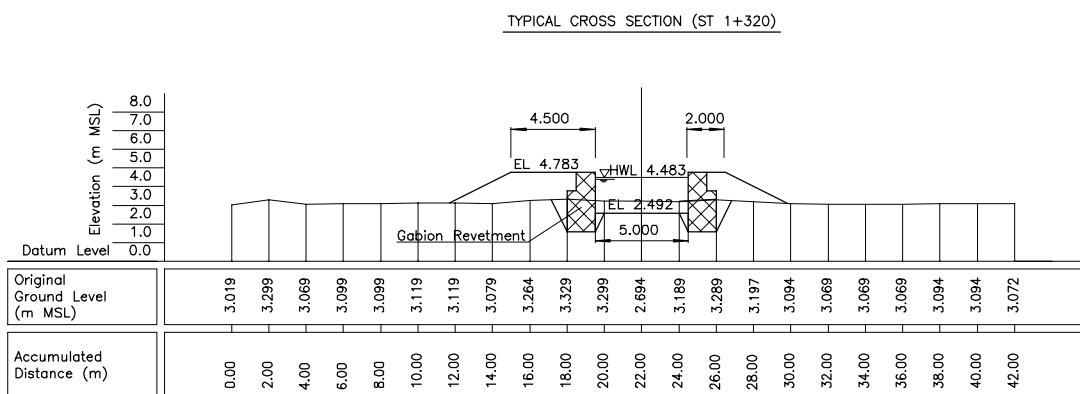
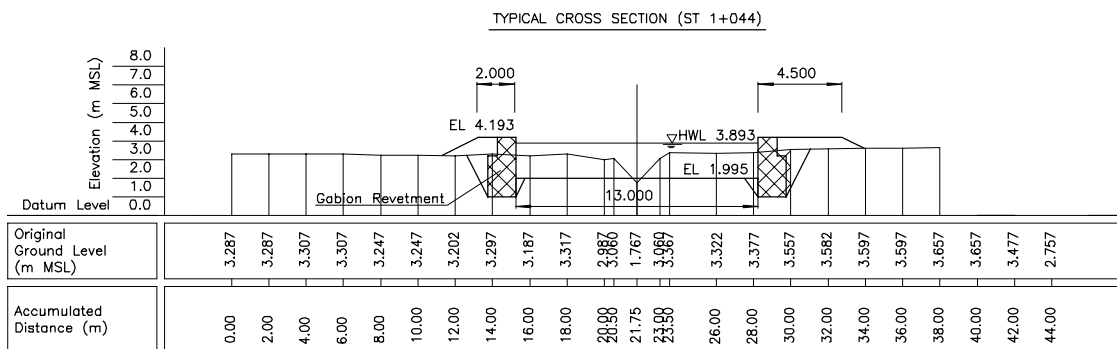
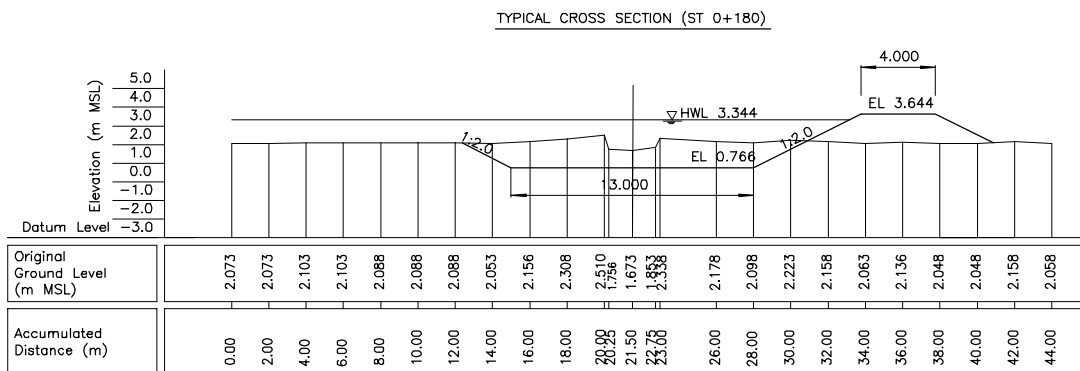


Note) HWL: High Water Level  
RB : Right Bank  
LB : Left Bank



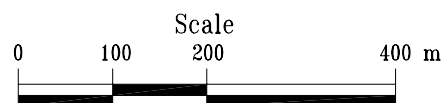
*The Study on Storm Water Drainage Plan  
for the Colombo Metropolitan Region  
in the Democratic Socialist Republic of Sri Lanka*

JAPAN INTERNATIONAL COOPERATION AGENCY

**Drawing 19**  
**Typical Cross Section of Proposed Nugegoda  
Ela Channel Improvement**



Note) □ 900x900 -Type&BxH (mm) / -Earth Channel  
 2.1 -Slope (o/oo) □ -Concrete Flume  
 280.00 -Length (m) ● -Channel with Gabion Revetment  
 ▽ -Channel with Wet Masonry Revetment



<p><i>The Study on Storm Water Drainage Plan for the Colombo Metropolitan Region in the Democratic Socialist Republic of Sri Lanka</i></p>	<p><b>Drawing 20</b> <b>Plan of Proposed Urban Drainage Improvement of Ratmalana - Moratuwa Scheme (1/2)</b></p>
<p>JAPAN INTERNATIONAL COOPERATION AGENCY</p>	