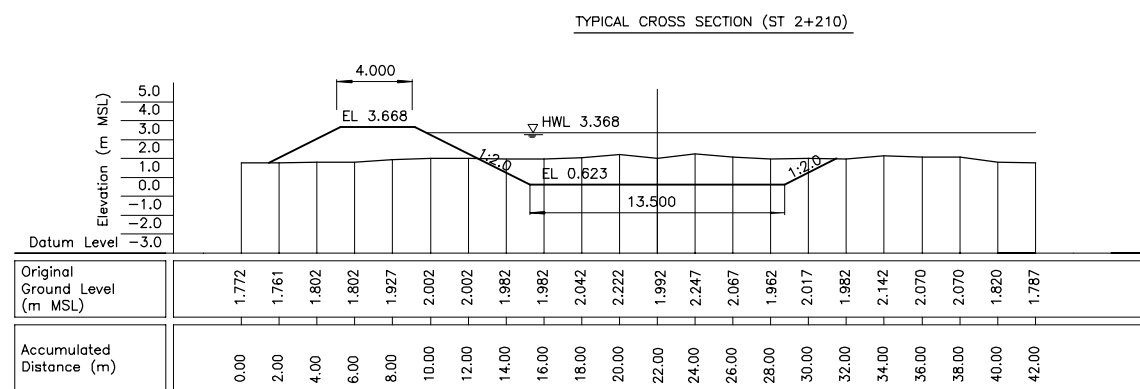
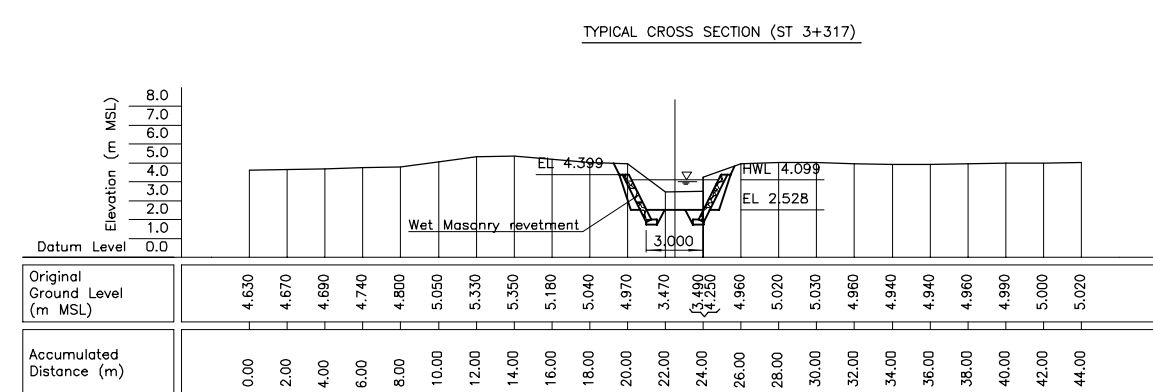
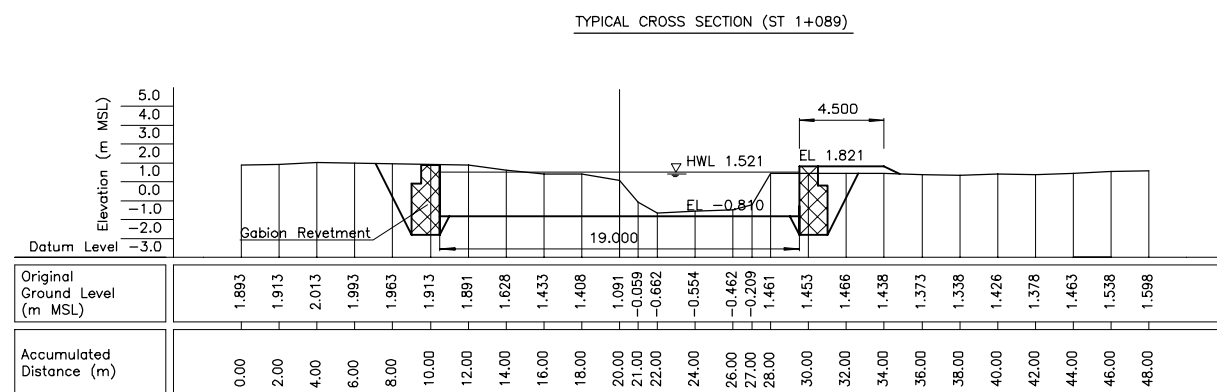
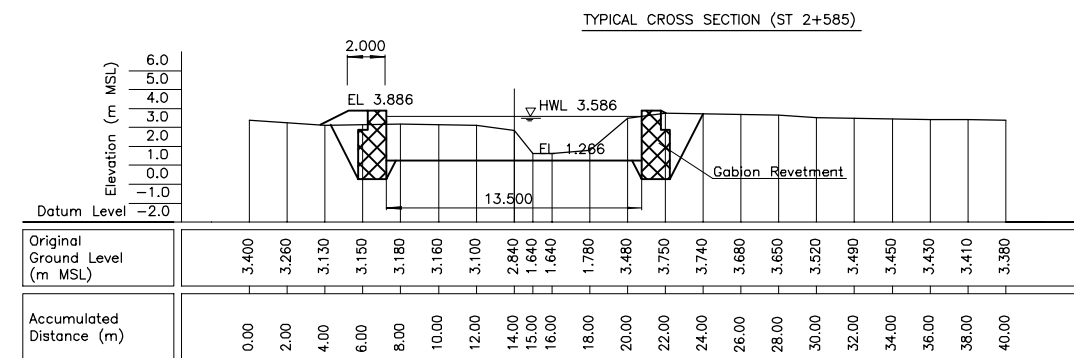
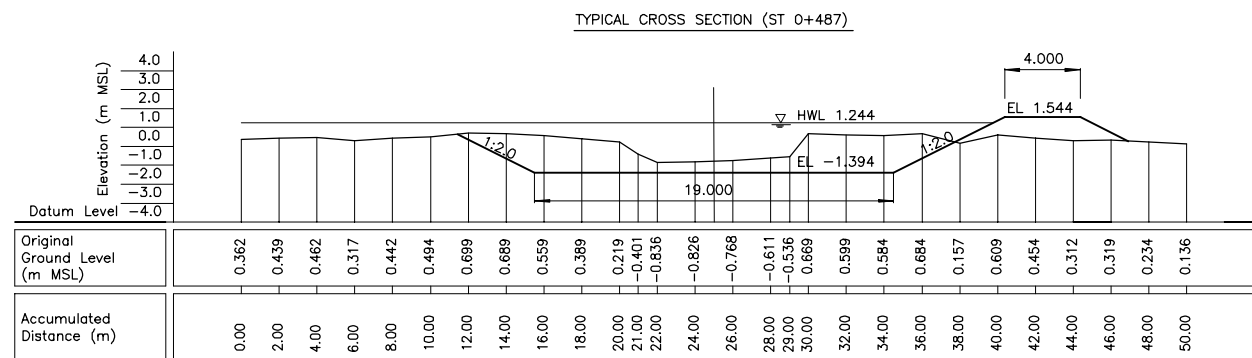


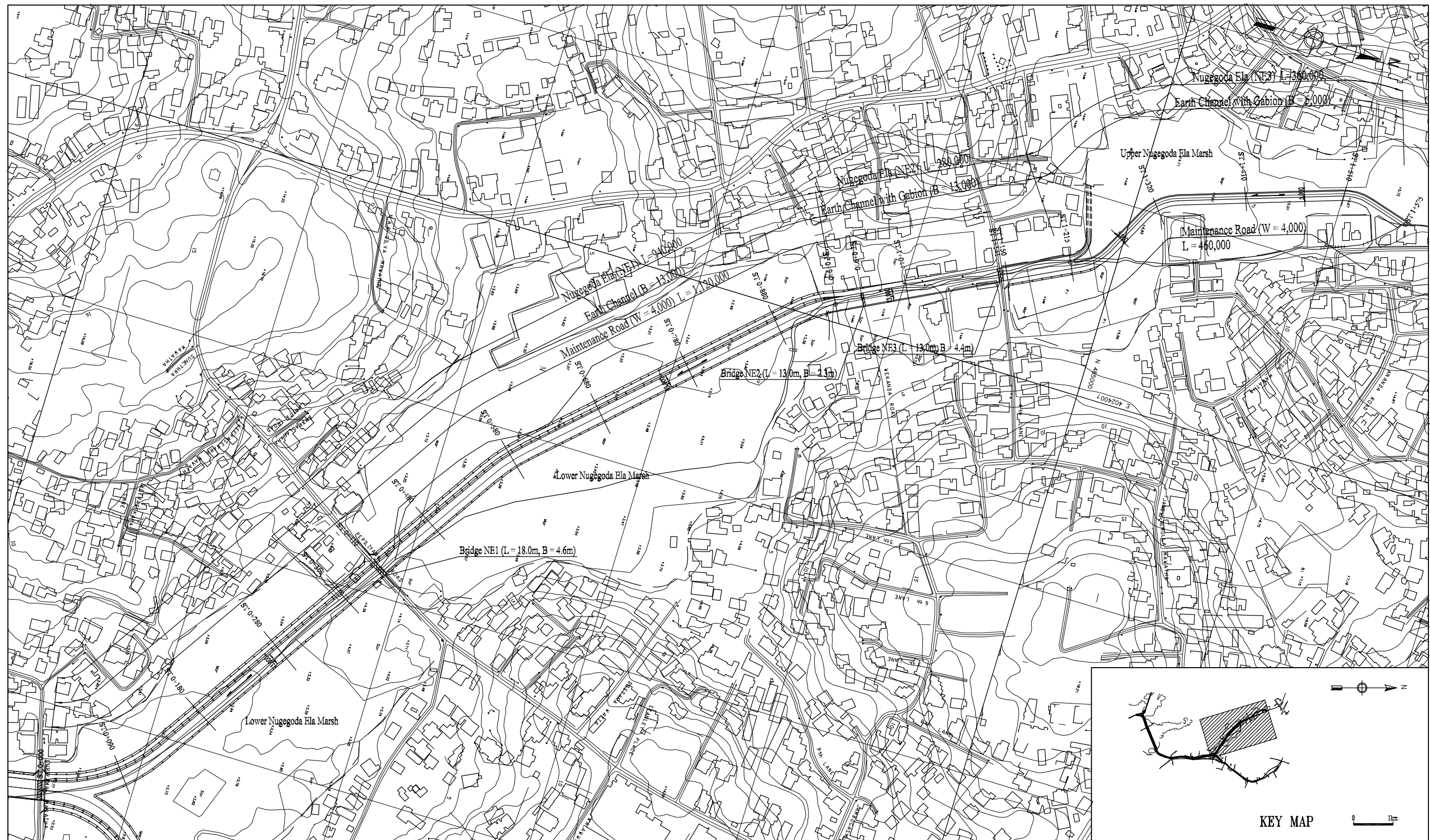
Note) HWL: High Water Level  
RB : Right Bank  
LB : Left Bank



*The Study on Storm Water Drainage Plan  
for the Colombo Metropolitan Region  
in the Democratic Socialist Republic of Sri Lanka*

JAPAN INTERNATIONAL COOPERATION AGENCY

Drawing 16  
Typical Cross Section of Proposed Rattanapitiya  
Ela and Delkanda Ela Channel Improvement



<p><i>The Study on Storm Water Drainage Plan for the Colombo Metropolitan Region in the Democratic Socialist Republic of Sri Lanka</i></p> <p>JAPAN INTERNATIONAL COOPERATION AGENCY</p>	<p><b>Drawing 17</b> <b>Plan of Proposed Nuggedoda Ela Channel Improvement</b></p>
--	--