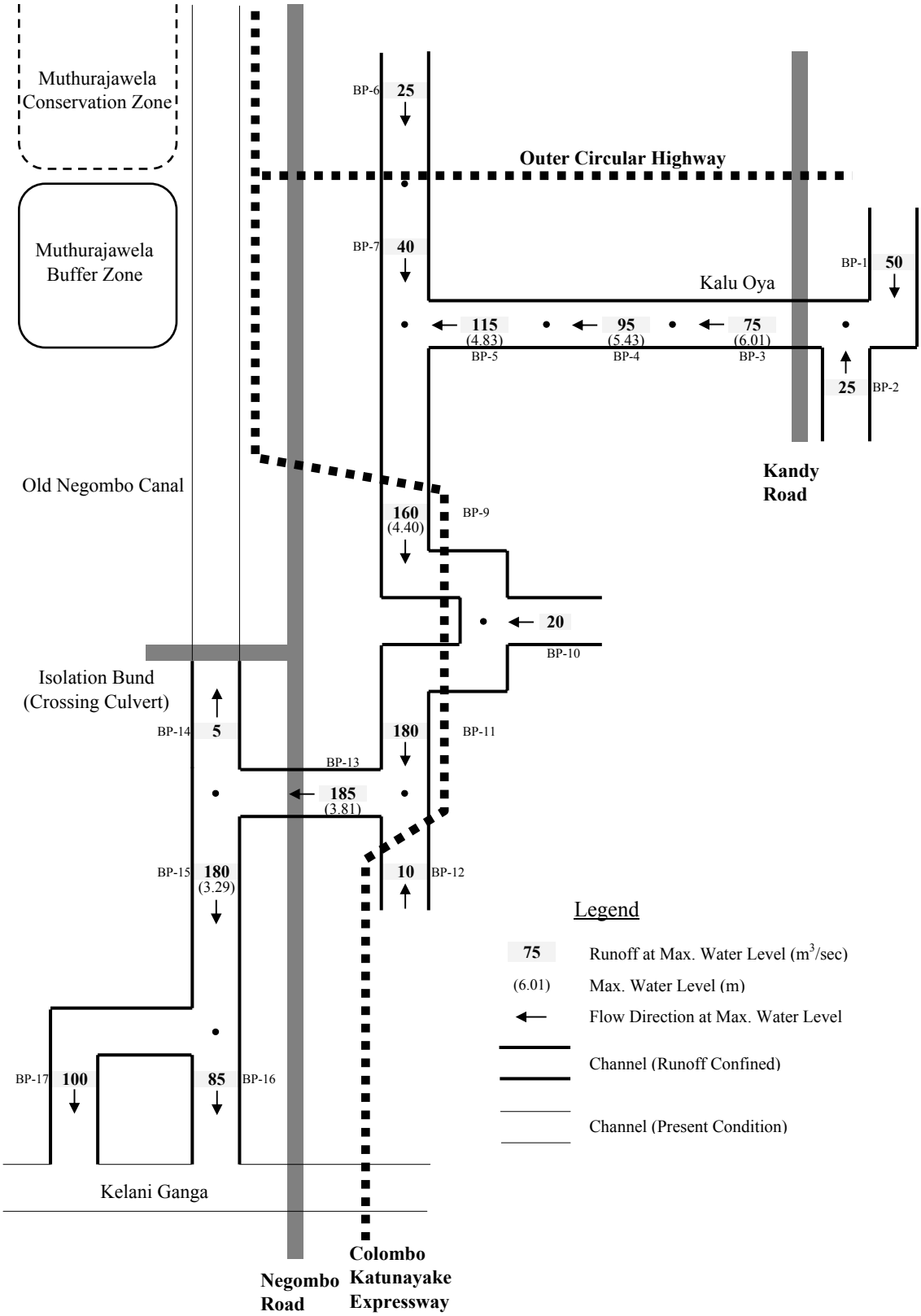

The Study on Storm Water Drainage Plan for the Colombo Metropolitan Region in the Democratic Socialist Republic of Sri Lanka	Figure 4.16 Diagram of Basic Flood Runoff Distribution in the Kalu Oya Basin (50-year Return
JAPAN INTERNATIONAL COOPERATION AGENCY	

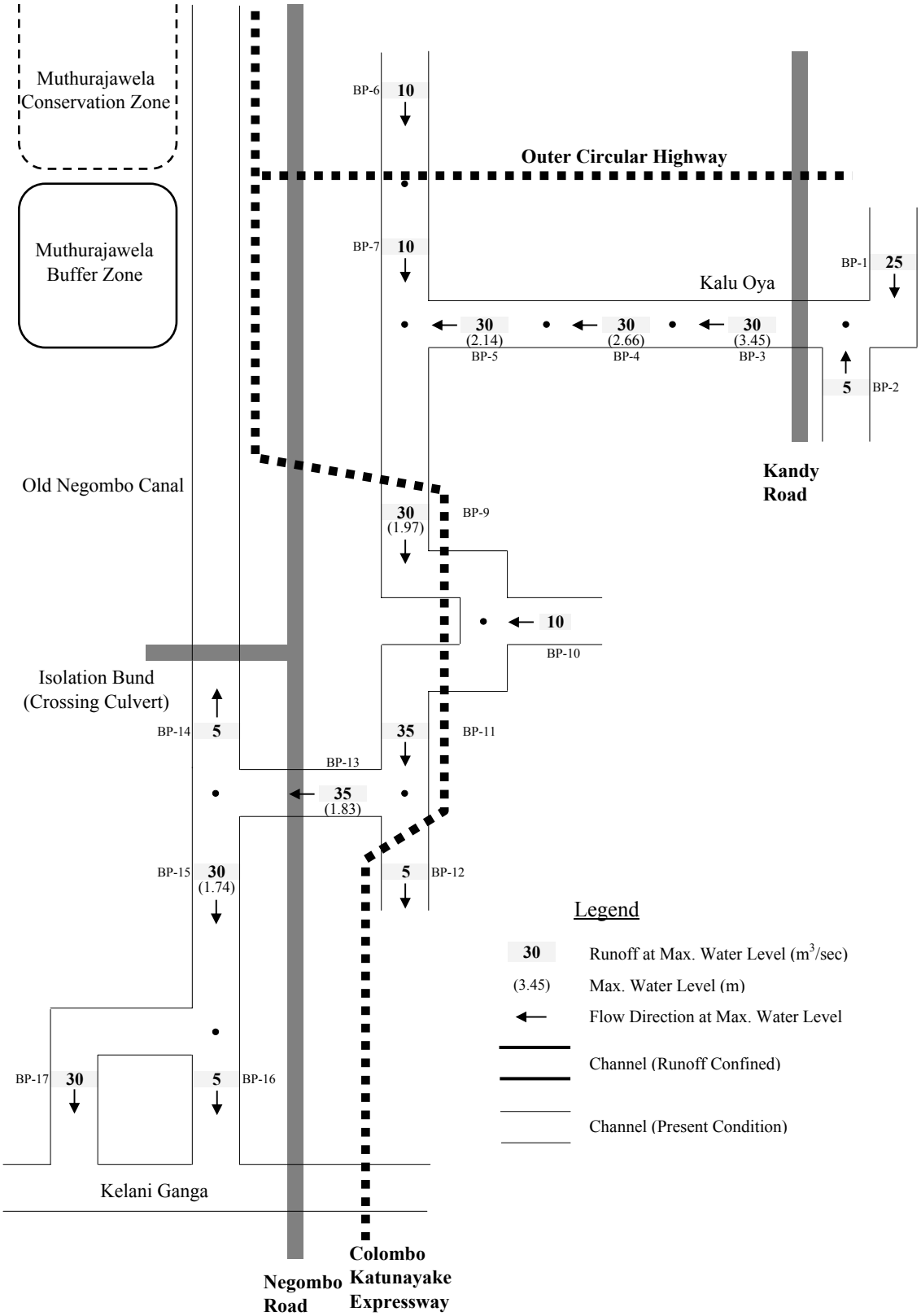

The Study on Storm Water Drainage Plan for the Colombo Metropolitan Region in the Democratic Socialist Republic of Sri Lanka	Figure 4.17 Diagram of Probable Flood Runoff Distribution in the Kalu Oya Basin (50-year Return Period)
JAPAN INTERNATIONAL COOPERATION AGENCY	

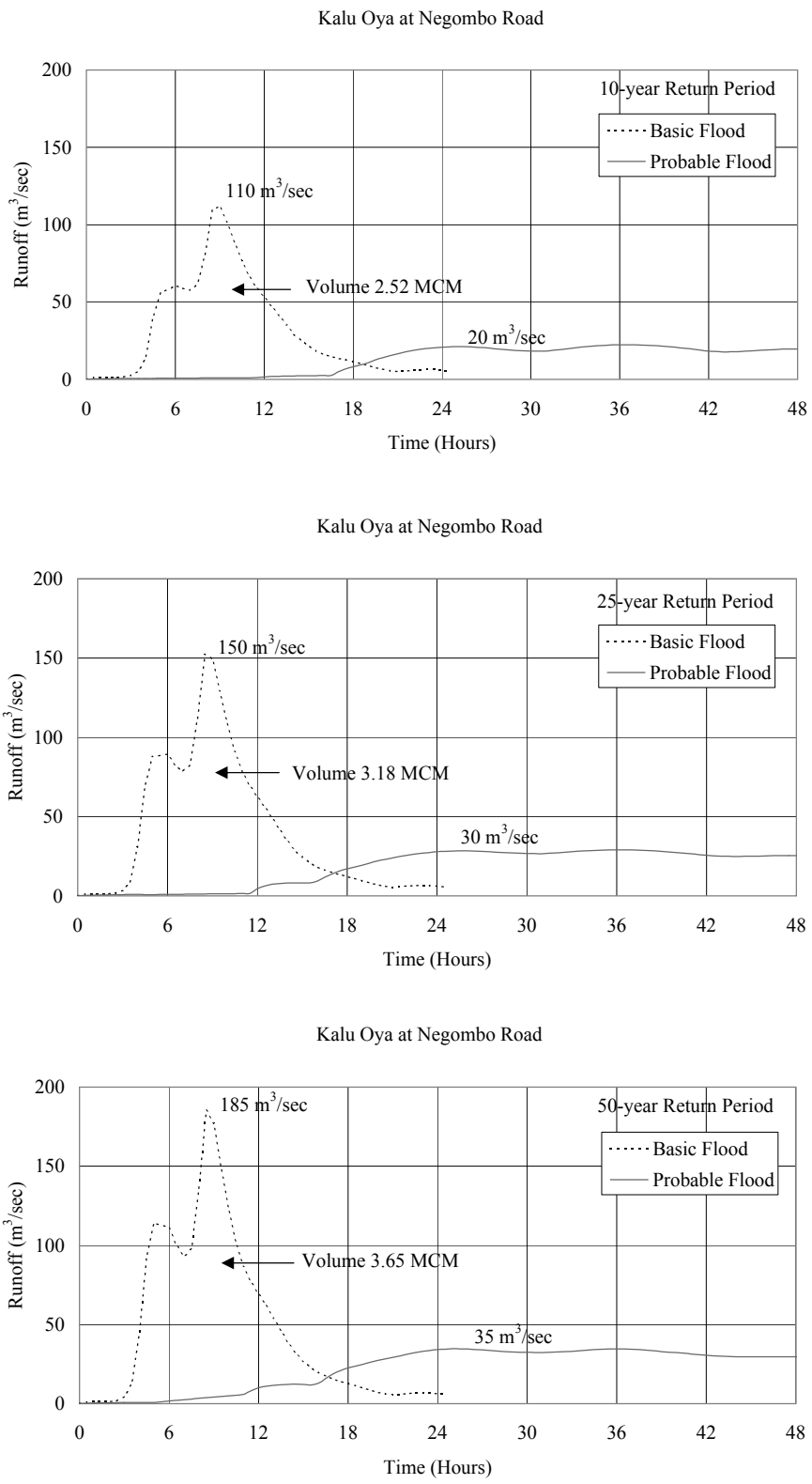

The Study on Storm Water Drainage Plan for the Colombo Metropolitan Region in the Democratic Socialist Republic of Sri Lanka	Figure 4.18 Runoff Hydrograph in Kalu Oya at Negombo Road
JAPAN INTERNATIONAL COOPERATION AGENCY	

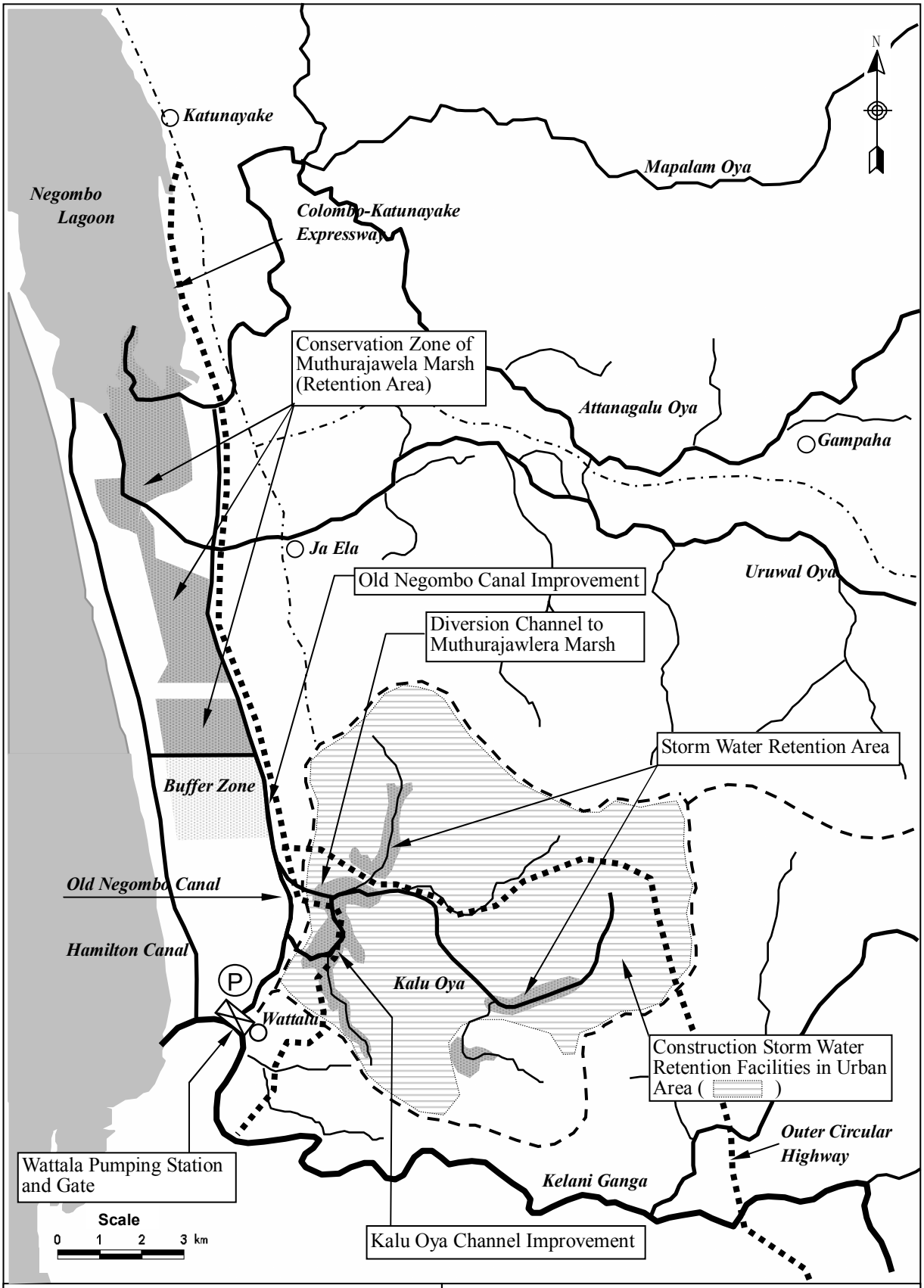

The Study on Storm Water Drainage Plan for the Colombo Metropolitan Region in the Democratic Socialist Republic of Sri Lanka

JAPAN INTERNATIONAL COOPERATION AGENCY

Figure 4.19
Conceivable Structural Measures for Kalu Oya Basin

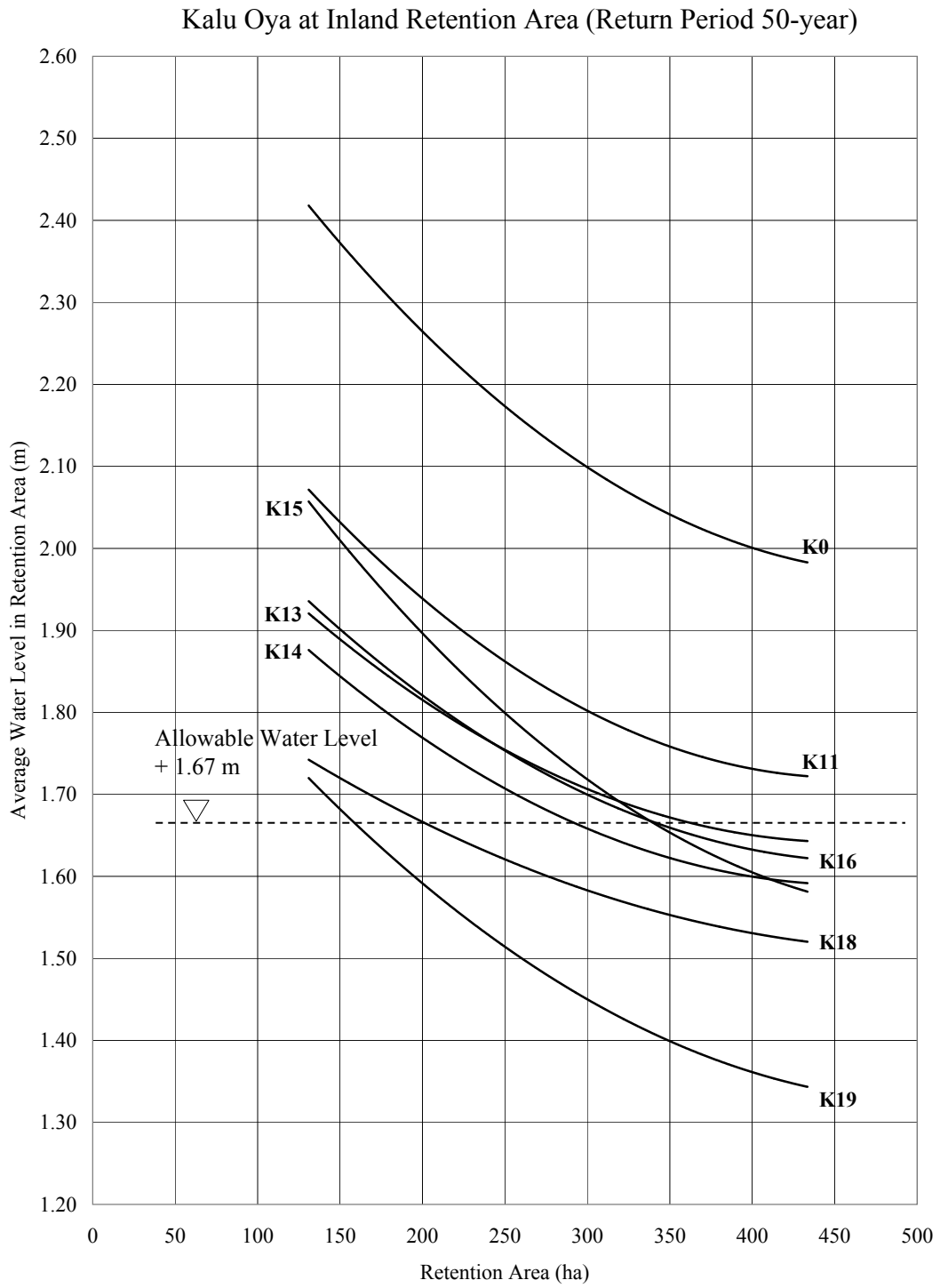

The Study on Storm Water Drainage Plan for the Colombo Metropolitan Region in the Democratic Socialist Republic of Sri Lanka JAPAN INTERNATIONAL COOPERATION AGENCY	Figure 4.20 Relationship between Retention Area and Water Level in the Kalu Oya Basin

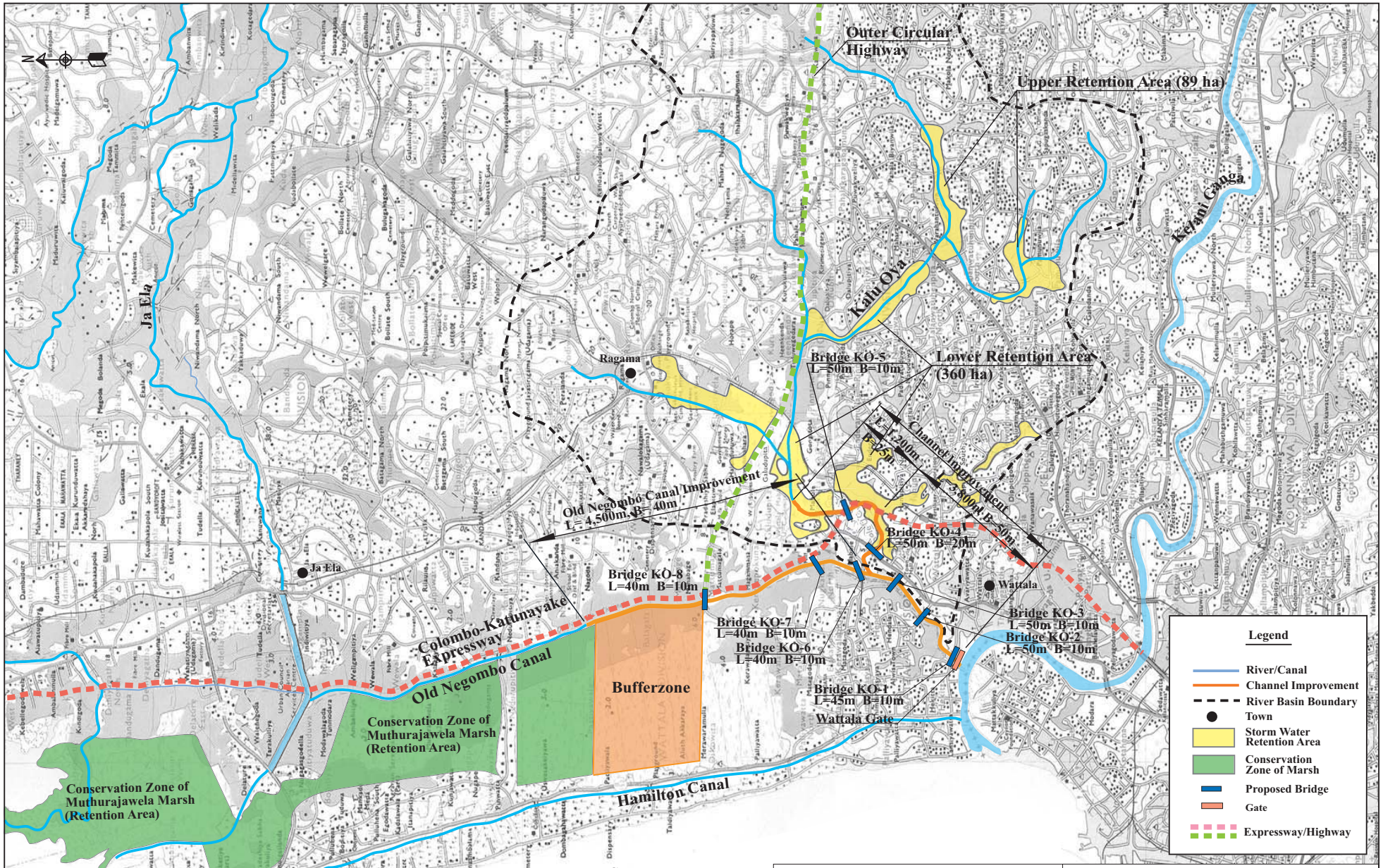

The Study on Storm Water Drainage Plan for the Colombo Metropolitan Region in the Democratic Socialist Republic of Sri Lanka

JAPAN INTERNATIONAL COOPERATION AGENCY

Figure 4.21
Proposed Storm Water Drainage Plan for Kalu Oya Basin

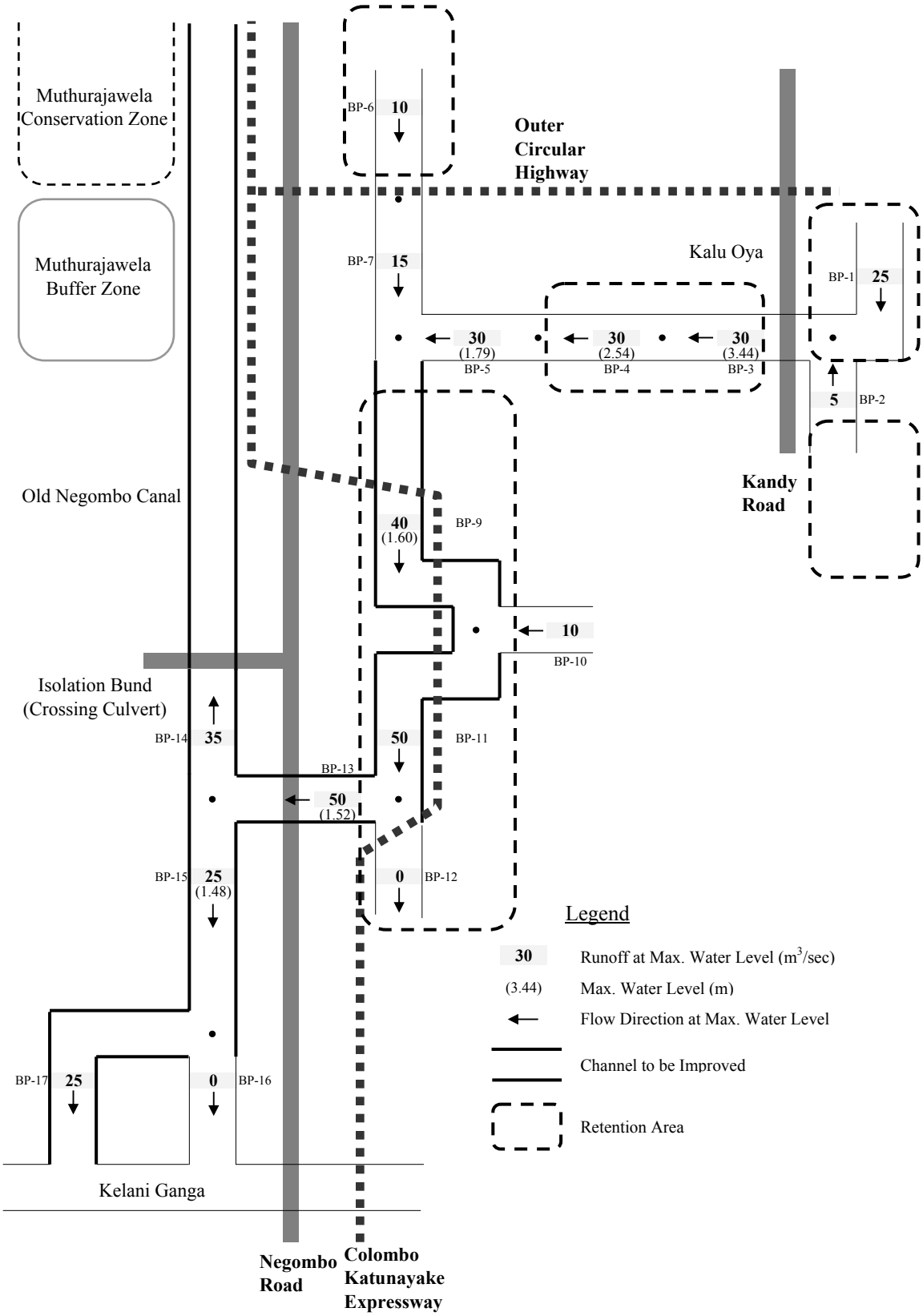

The Study on Storm Water Drainage Plan for the Colombo Metropolitan Region in the Democratic Socialist Republic of Sri Lanka

JAPAN INTERNATIONAL COOPERATION AGENCY

Figure 4.22
Diagram of Probable Flood Runoff in the Kalu Oya Basin (50-year Return Period)

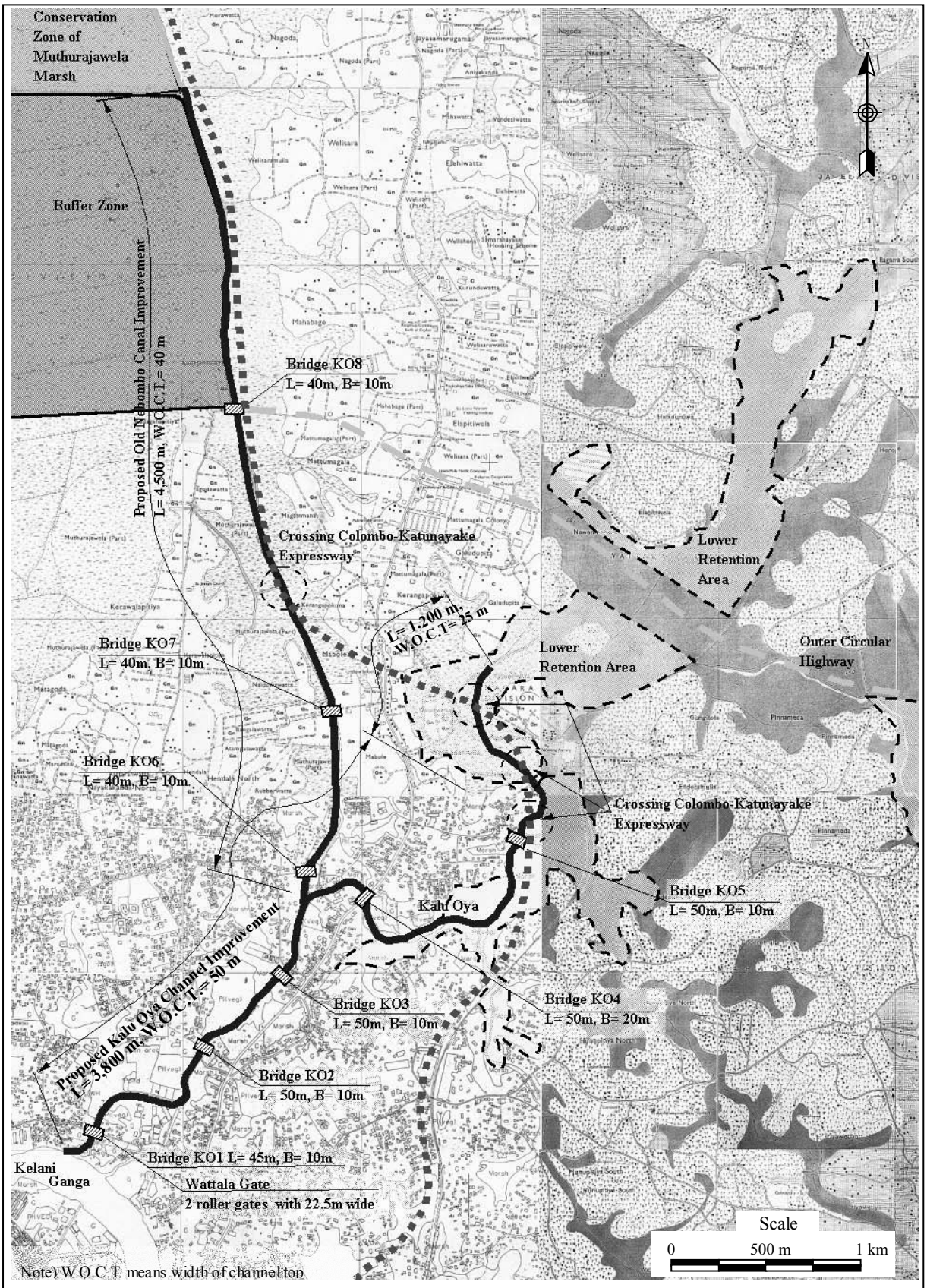

The Study on Storm Water Drainage Plan for the Colombo Metropolitan Region in the Democratic Socialist Republic of Sri Lanka	Figure 4.23 General Plan of Proposed Kalu Oya and Old Negombo Canal Improvement
JAPAN INTERNATIONAL COOPERATION AGENCY	