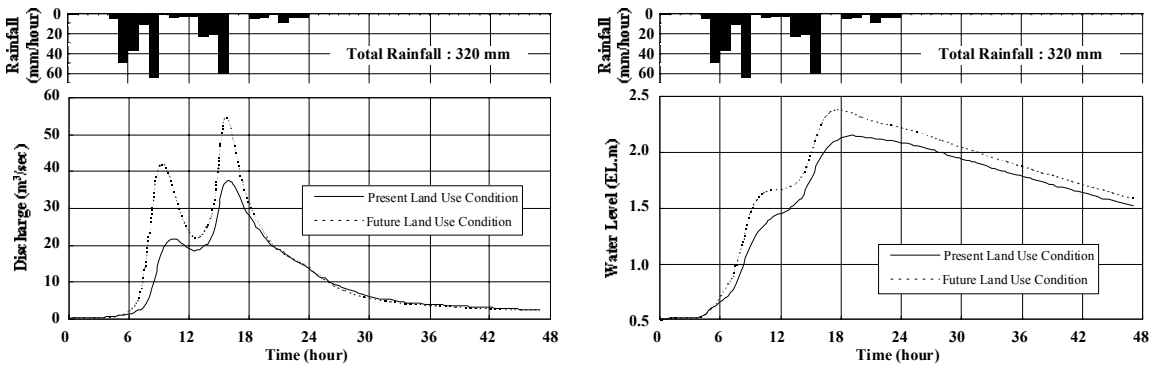

Discharge and Water Level Hydrographs at Base Point 22 (BP-22)

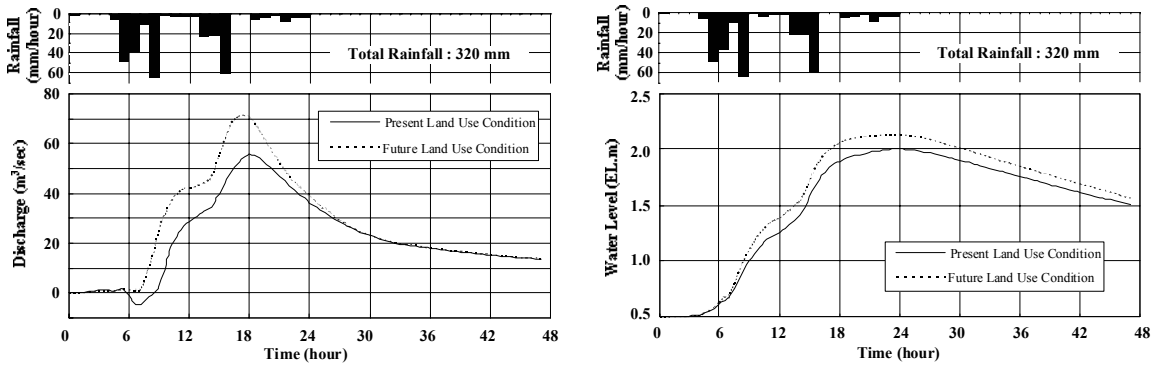

Discharge and Water Level Hydrographs at Base Point 17 (BP-17)

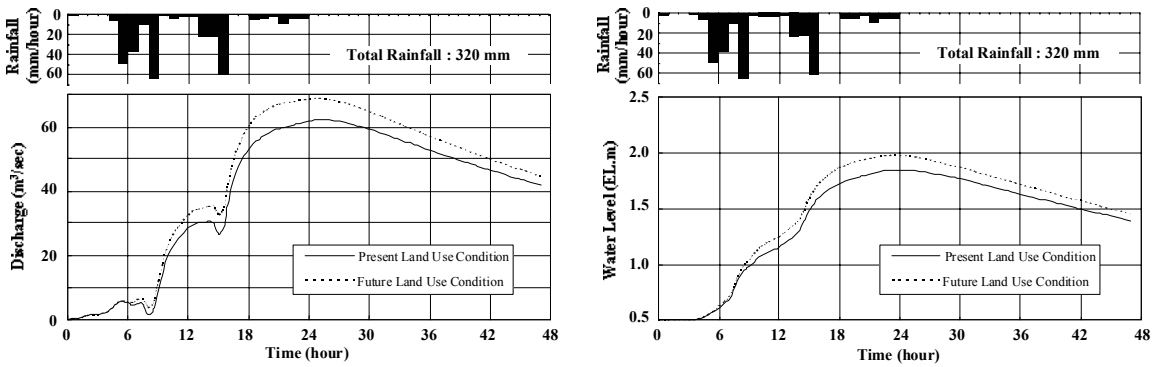

Discharge and Water Level Hydrographs at Base Point 18 (BP-18)

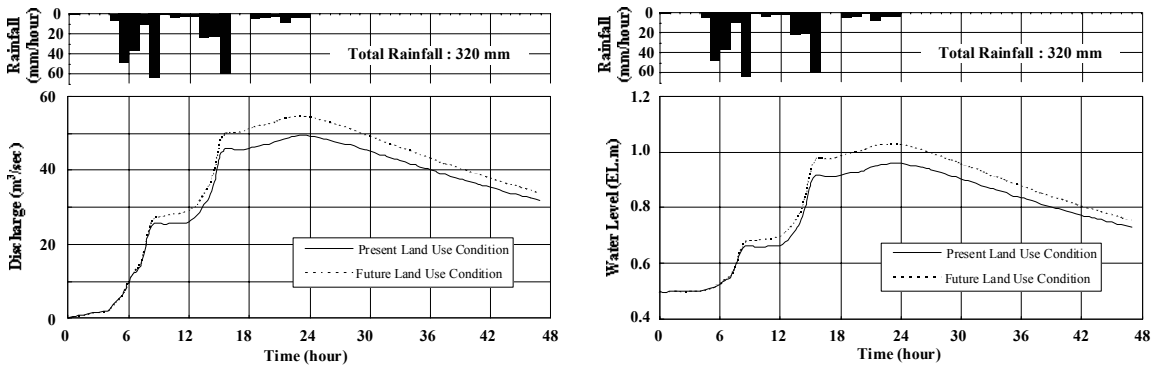

Discharge and Water Level Hydrographs at Base Point 19 (BP-19)

The Study on Storm Water Drainage Plan for the Colombo Metropolitan Region in the Democratic Socialist Republic of Sri Lanka	Figure 3.13 Calculated 50-yr Probable Flood Hydrographs for the Greater Colombo Basin
JAPAN INTERNATIONAL COOPERATION AGENCY	

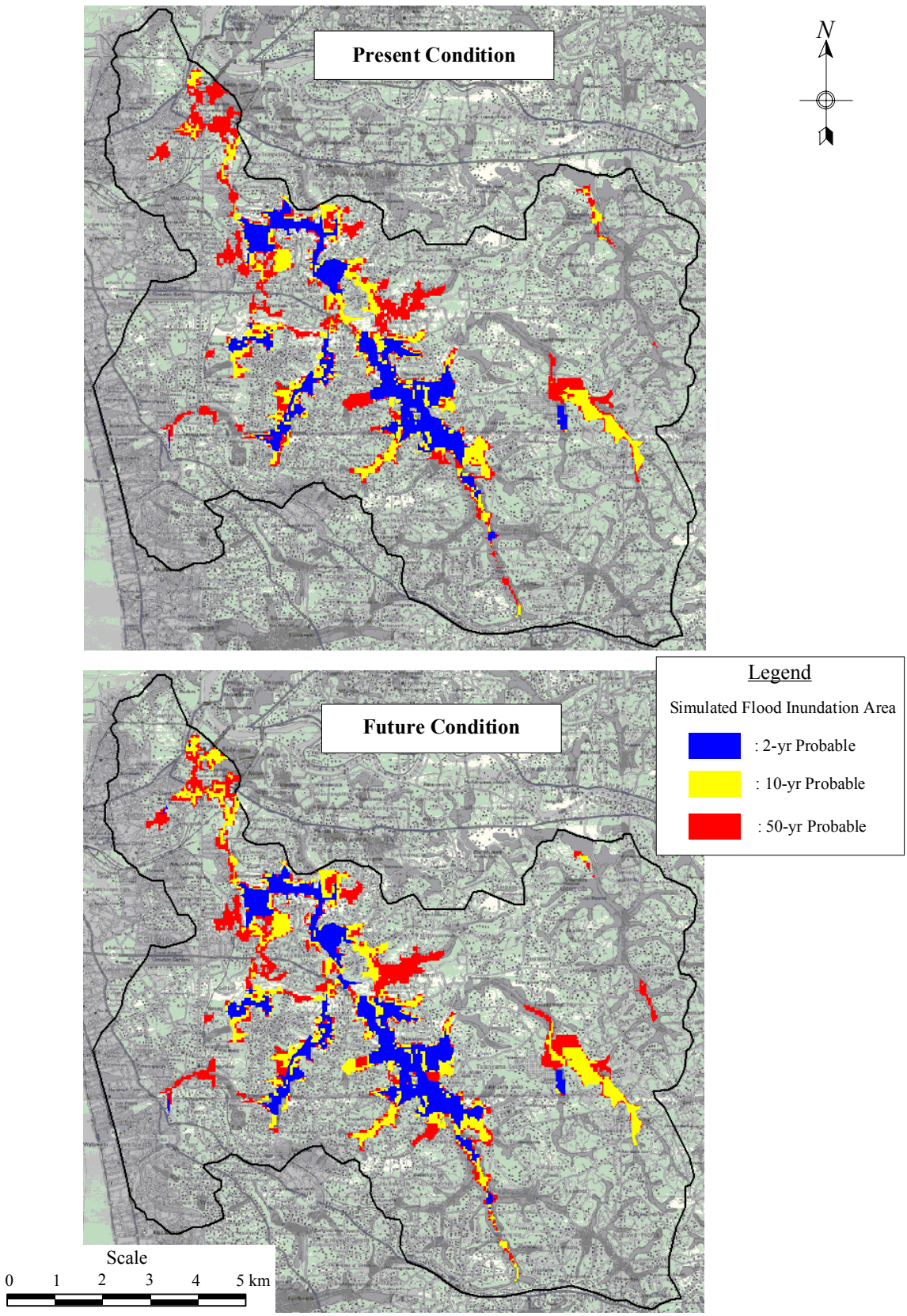

The Study on Storm Water Drainage Plan for the Colombo Metropolitan Region in the Democratic Socialist Republic of Sri Lanka	Figure 3.14 Simulated Flood Inundation Area in the Greater Colombo Basin
JAPAN INTERNATIONAL COOPERATION AGENCY	

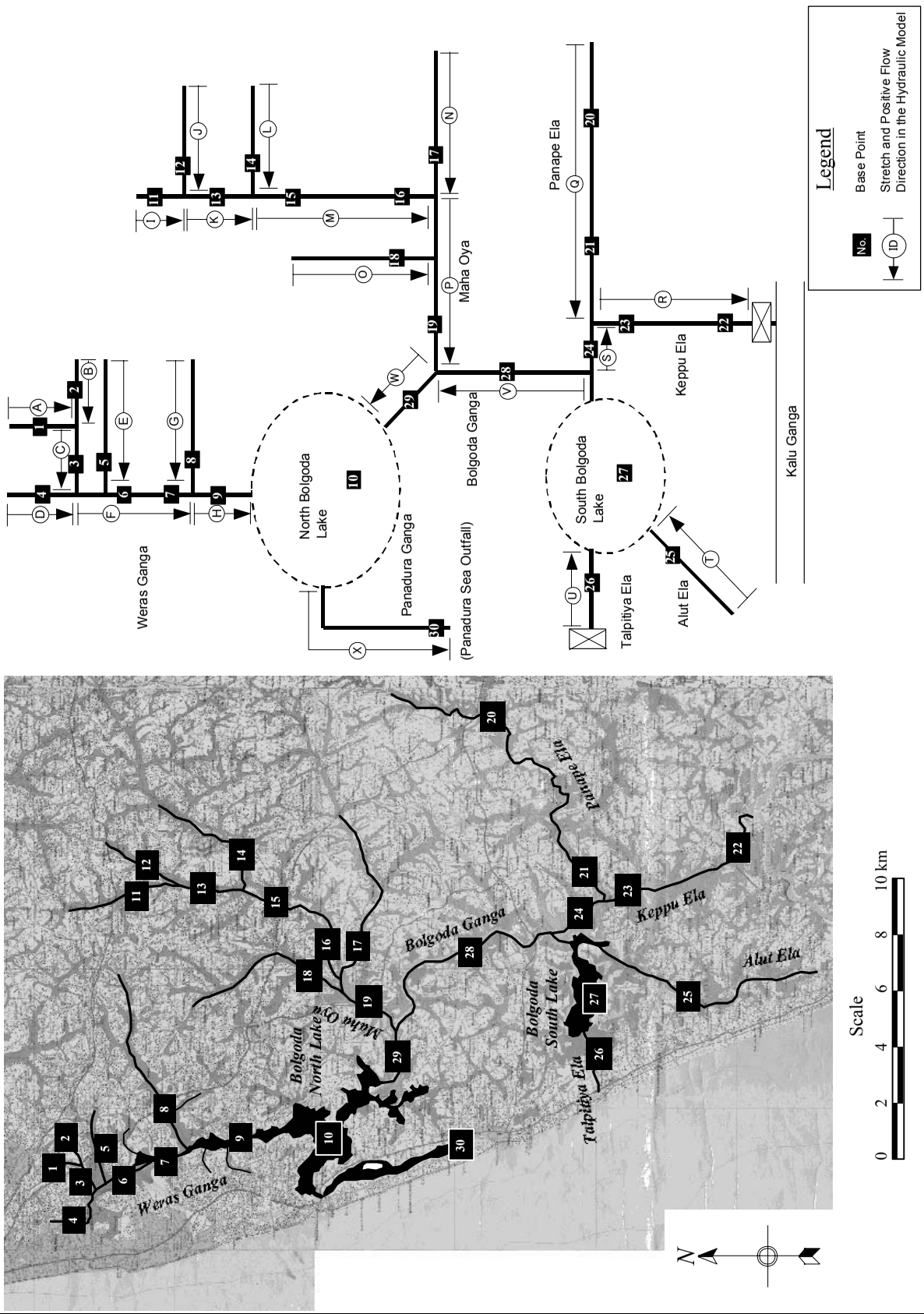

The Study on Storm Water Drainage Plan for the Colombo Metropolitan Region in the Democratic Socialist Republic of Sri Lanka

JAPAN INTERNATIONAL COOPERATION AGENCY

Figure 3.15
Base Points in the Bolgoda Drainage System

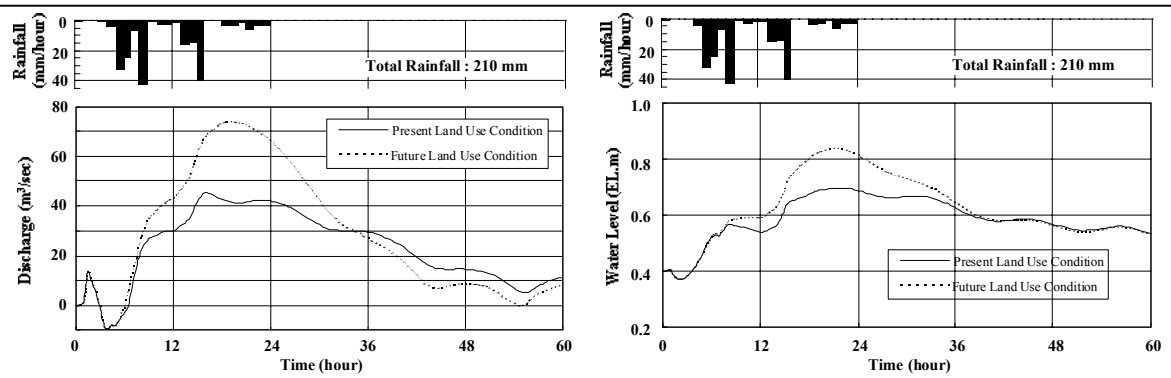

Discharge and Water Level Hydrographs at Base Point 9 (BP-9)

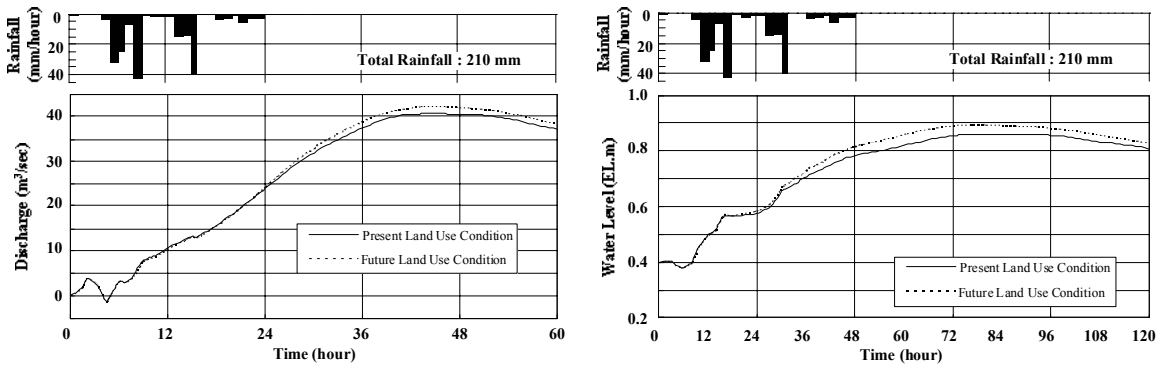

Discharge and Water Level Hydrographs at Base Point 19 (BP-19)

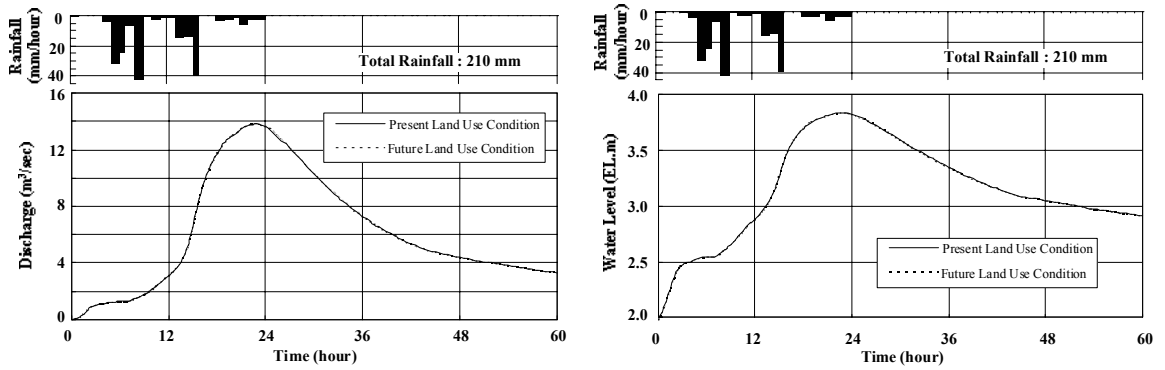

Discharge and Water Level Hydrographs at Base Point 20 (BP-20)

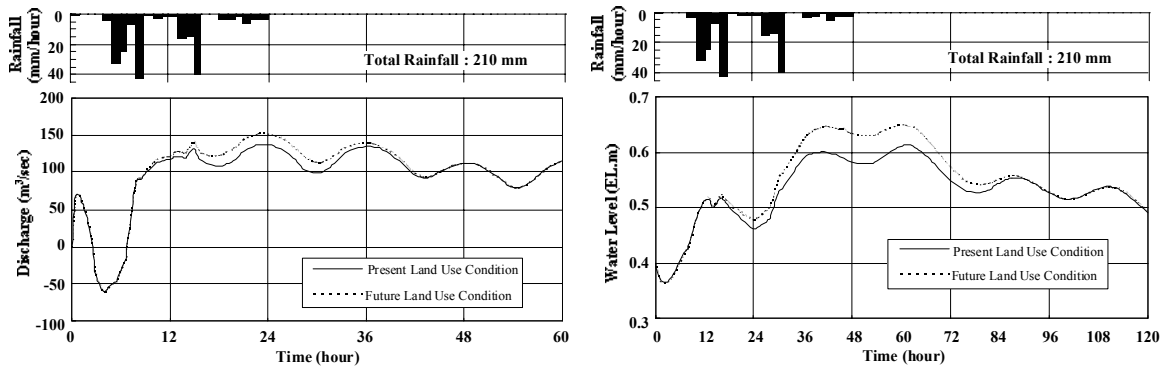

Discharge and Water Level Hydrographs at Base Point 30 (BP-30)

The Study on Storm Water Drainage Plan for the Colombo Metropolitan Region in the Democratic Socialist Republic of Sri Lanka	Figure 3.16 Calculated 50-yr Probable Flood Hydrographs for the Bolgoda Basin
JAPAN INTERNATIONAL COOPERATION AGENCY	

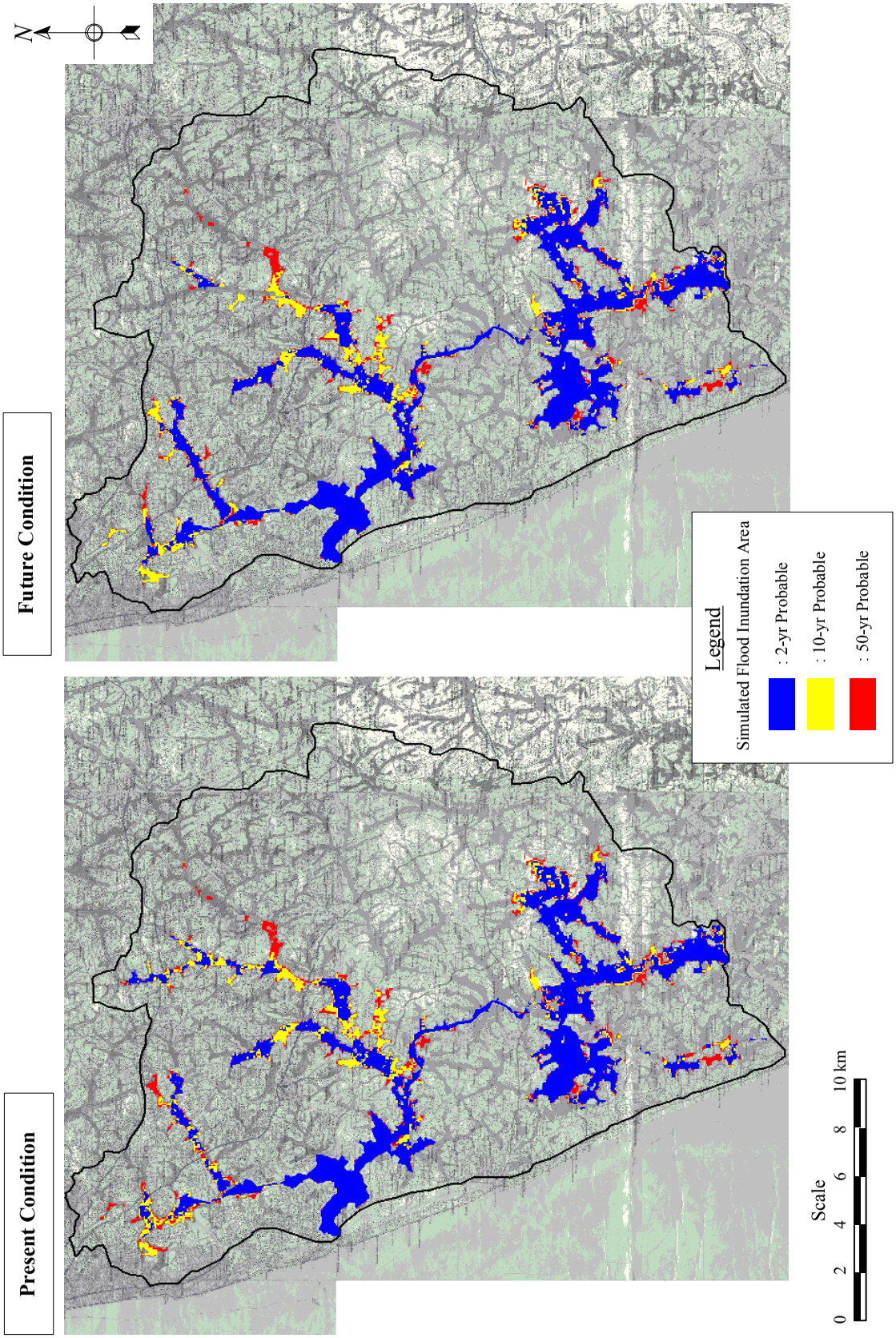

The Study on Storm Water Drainage Plan for the Colombo Metropolitan Region in the Democratic Socialist Republic of Sri Lanka

JAPAN INTERNATIONAL COOPERATION AGENCY

Figure 3.17
Simulated Flood Inundation Area in the Bolgoda Basin

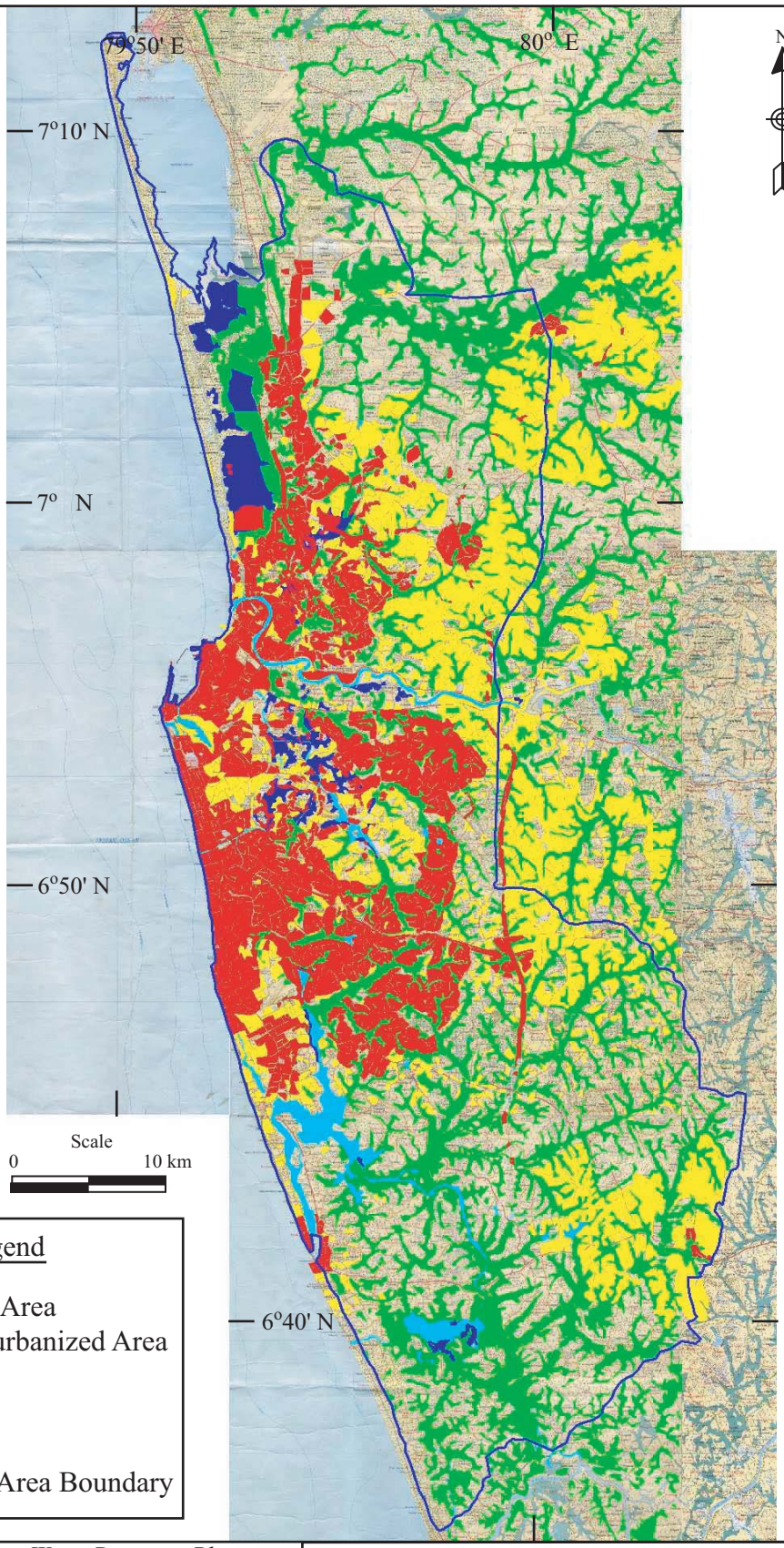

The Study on Storm Water Drainage Plan for the Colombo Metropolitan Region in the Democratic Socialist Republic of Sri Lanka

JAPAN INTERNATIONAL COOPERATION AGENCY

Figure 4.1

Future Land Use Pattern in the Study Area

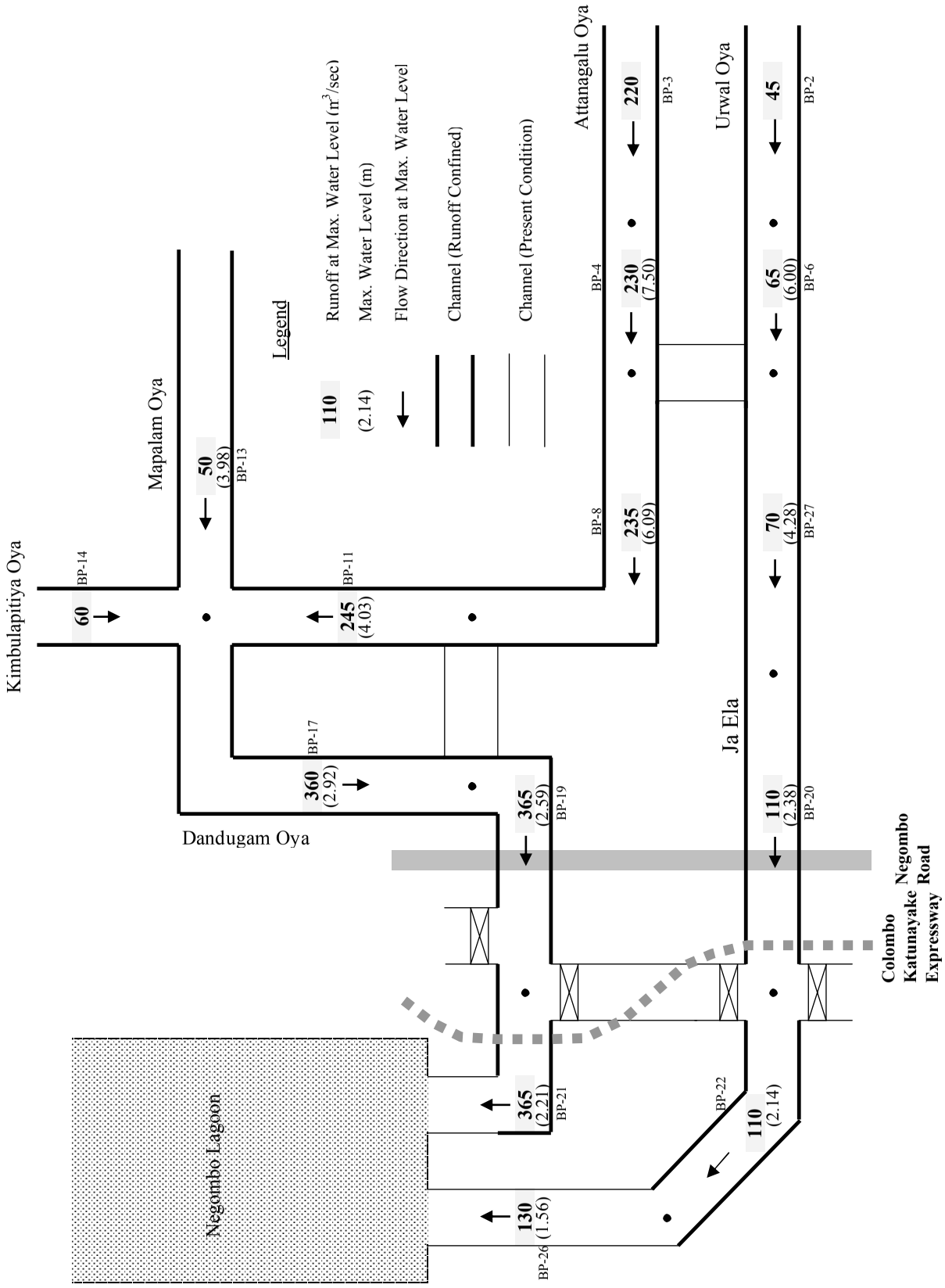

The Study on Storm Water Drainage Plan for the Colombo Metropolitan Region in the Democratic Socialist Republic of Sri Lanka	Figure 4.2 Diagram of Basic Flood Runoff Distribution in the Ja Ela Basin (50-year Return Period)
JAPAN INTERNATIONAL COOPERATION AGENCY	

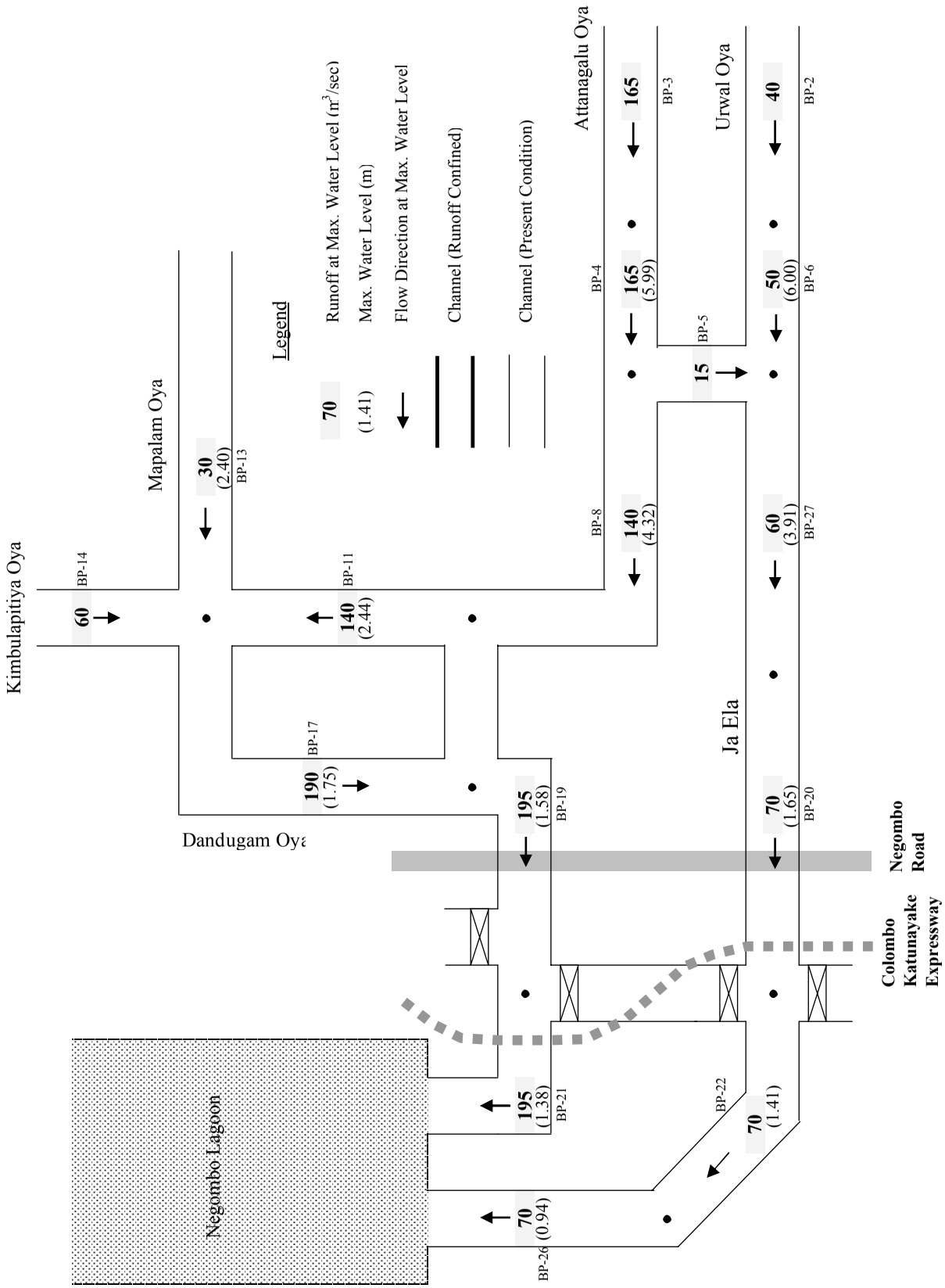

The Study on Storm Water Drainage Plan for the Colombo Metropolitan Region in the Democratic Socialist Republic of Sri Lanka	Figure 4.3 Diagram of Probable Flood Runoff Distribution in the Ja Ela Basin (50-year Return Period)
JAPAN INTERNATIONAL COOPERATION AGENCY	