

Scale: Horizontal 1:5000  
Vertical 1:500

LEGEND

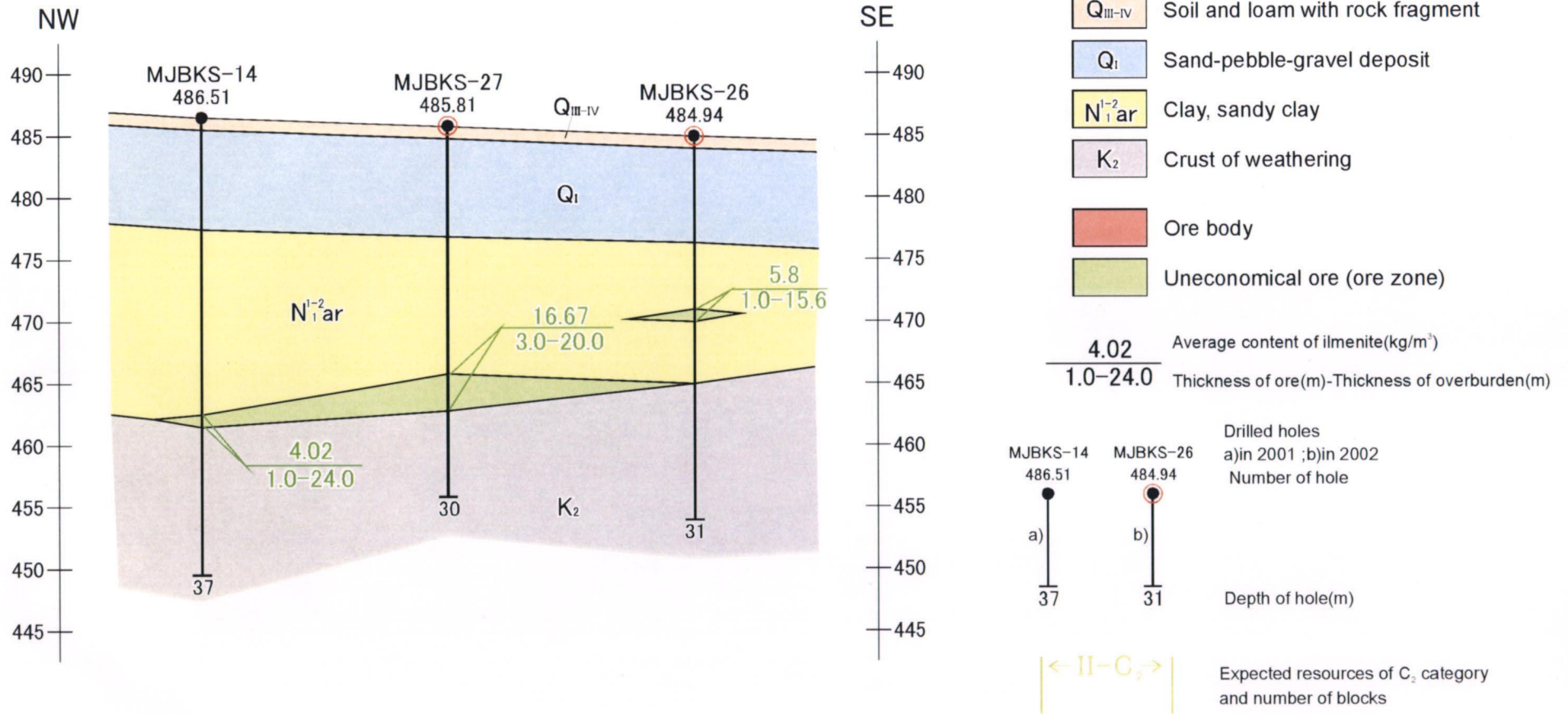


Fig.II-3-5 Geological Cross Section along Line-2A

Scale: Horizontal 1:5000  
Vertical 1:500

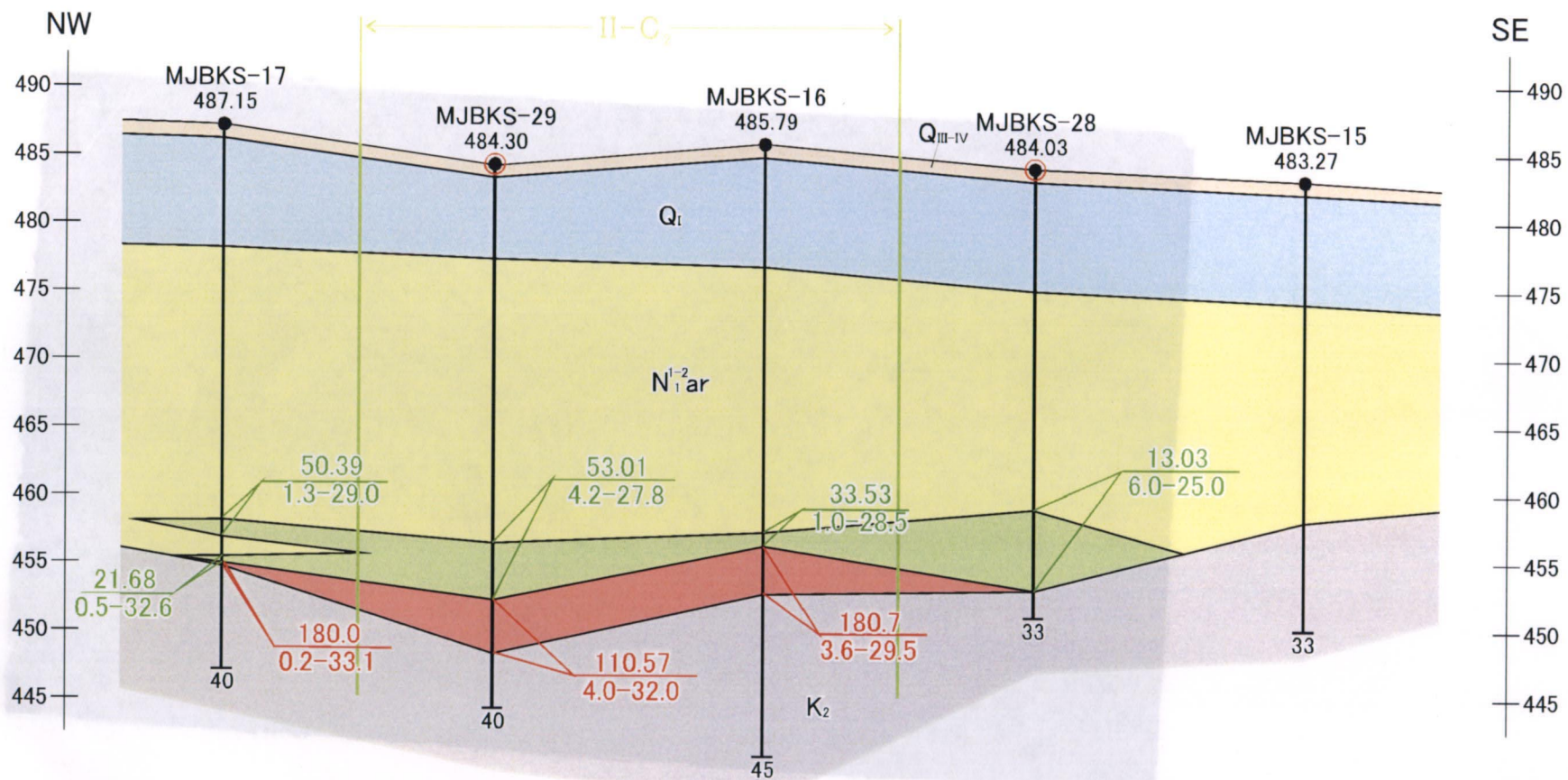


Fig.II-3-6 Geological Cross Section along Line-3G

Scale: Horizontal 1:5000  
Vertical 1:500

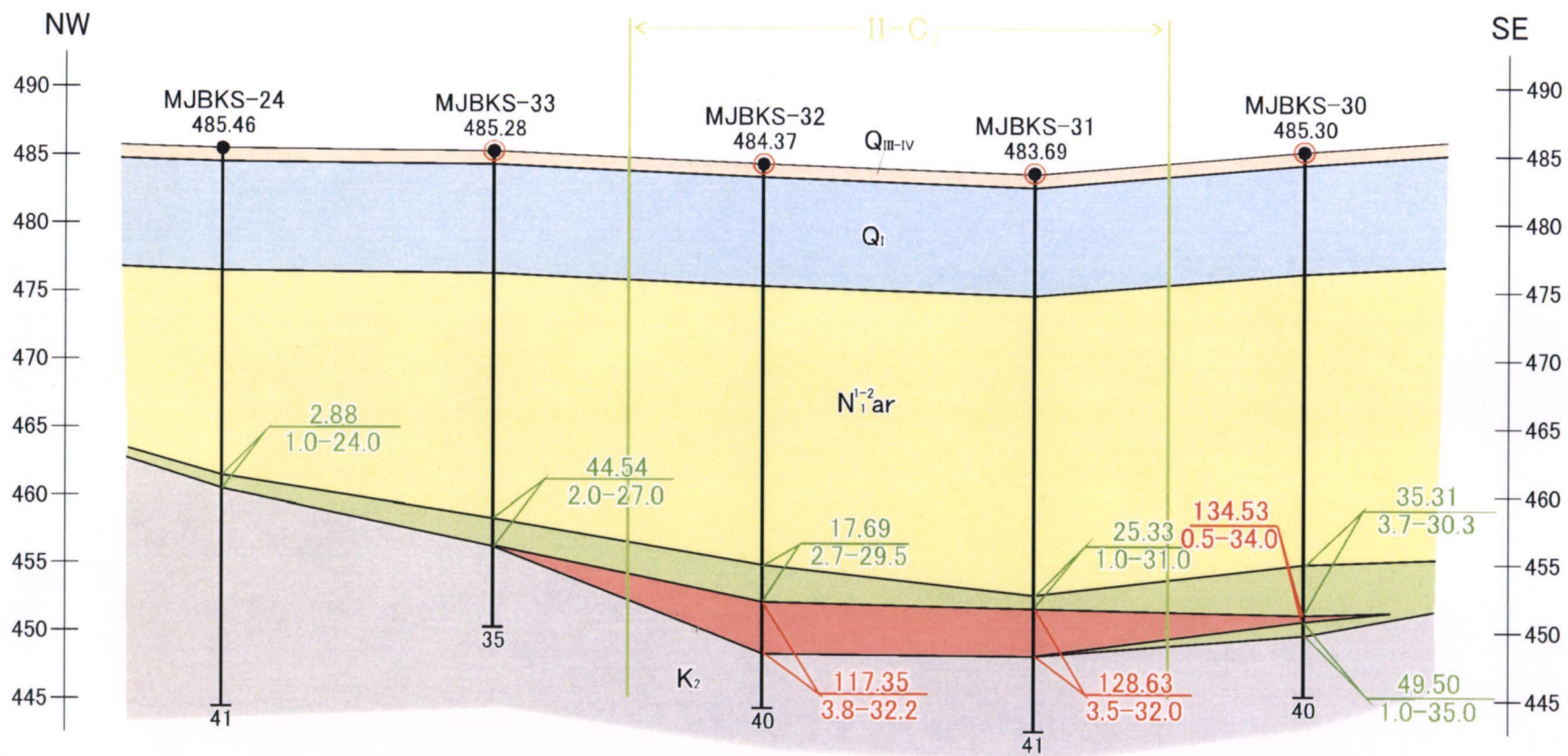


Fig.II-3-7 Geological Cross Section along Line-3A

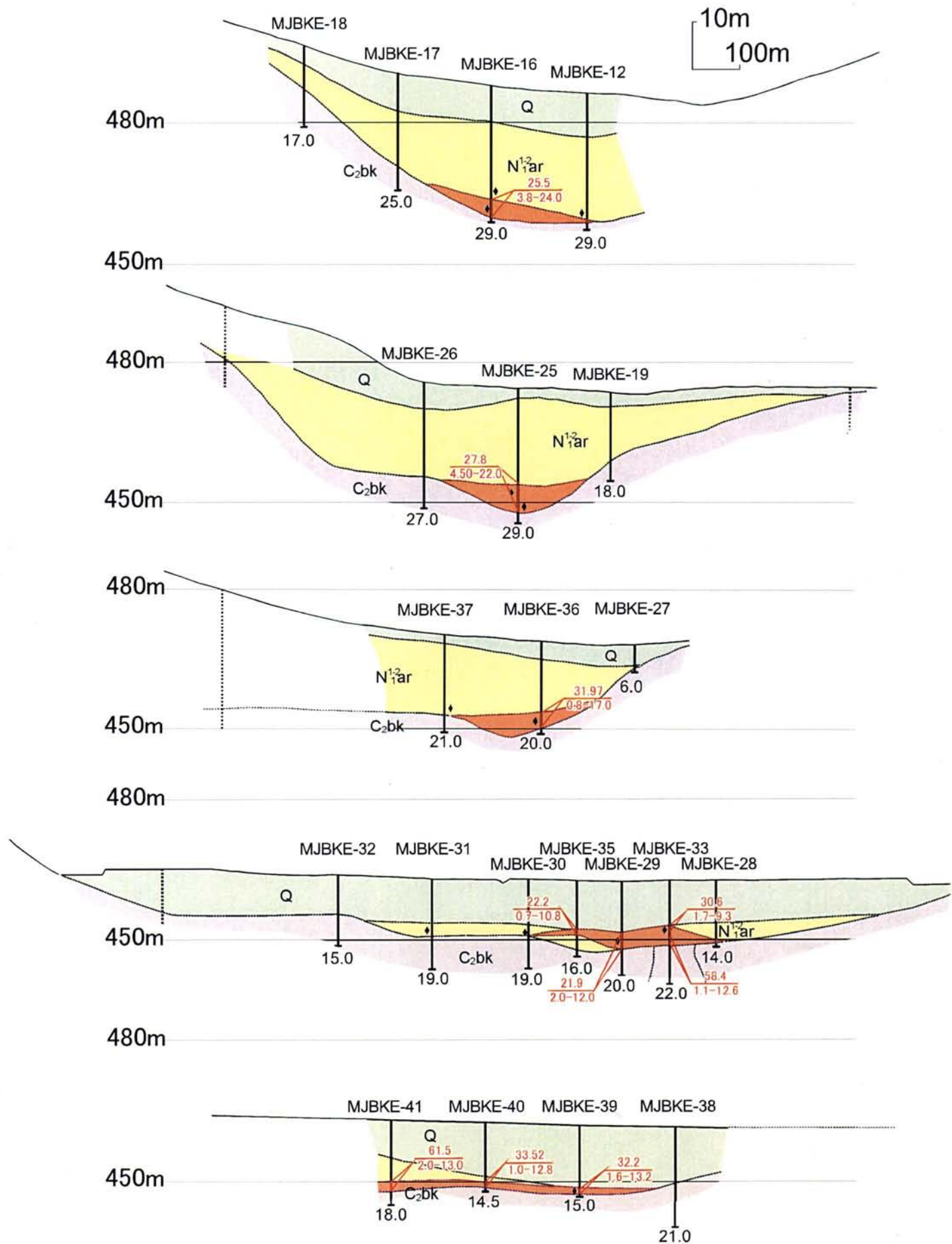


Fig.II-3-8 Geological Section in the East Bektimir