

Fig II-1-5 Paleogeographic Map of the Zaysanskaya Basin (3)

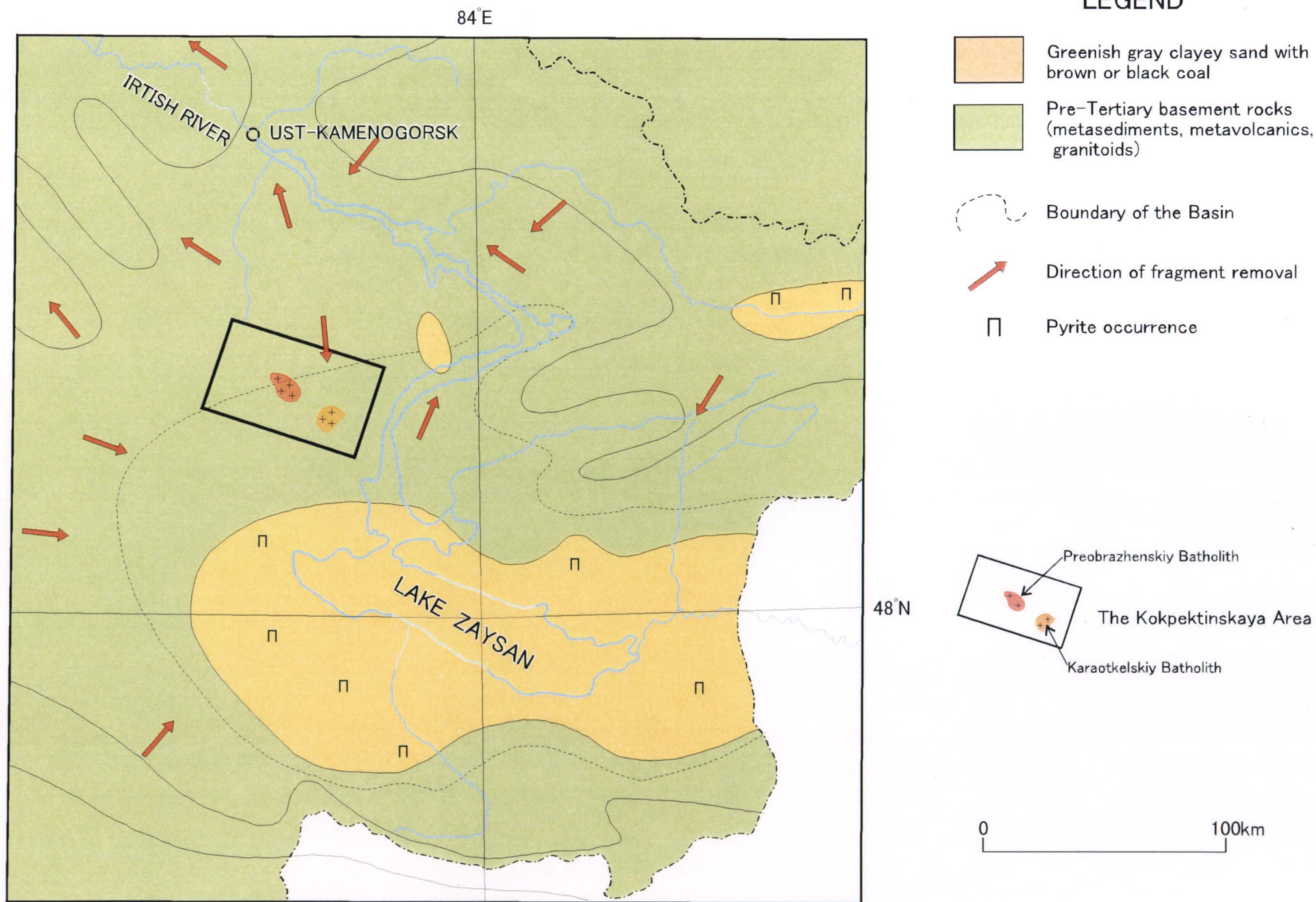


Fig II-1-5 Paleogeographic Map of the Zaysanskaya Basin (4)

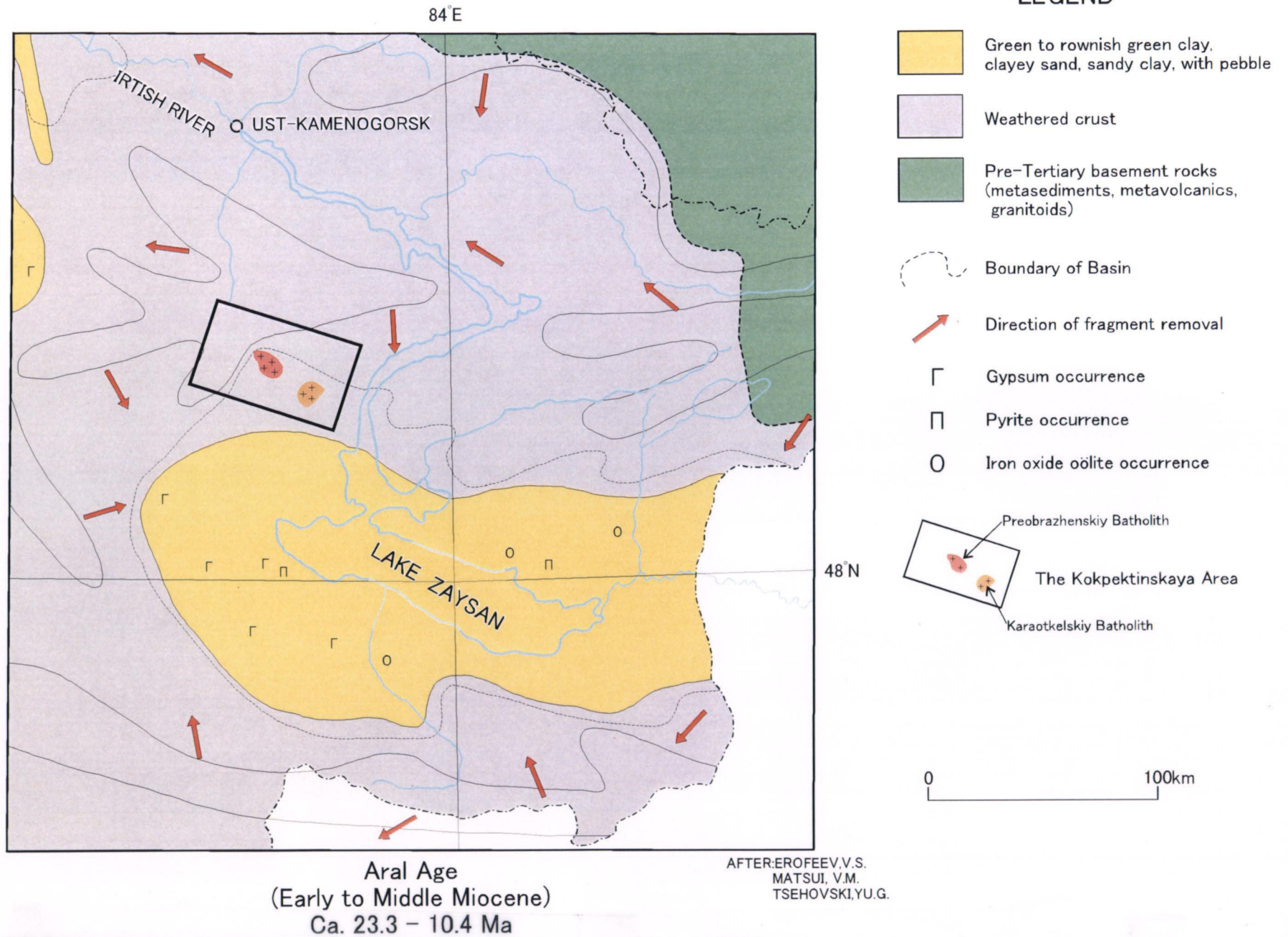
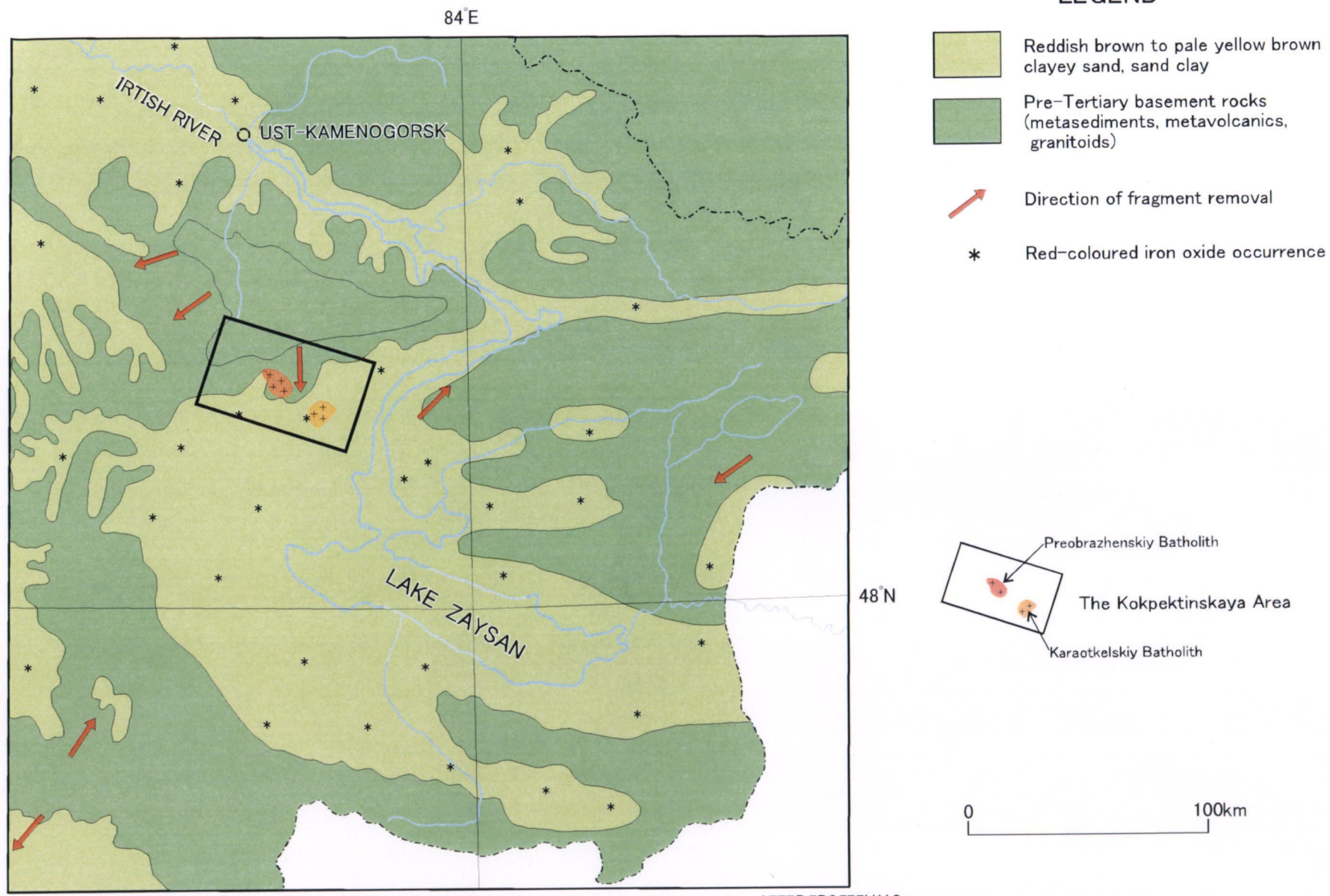


Fig II-1-5 Paleogeographic Map of the Zaysanskaya Basin (5)

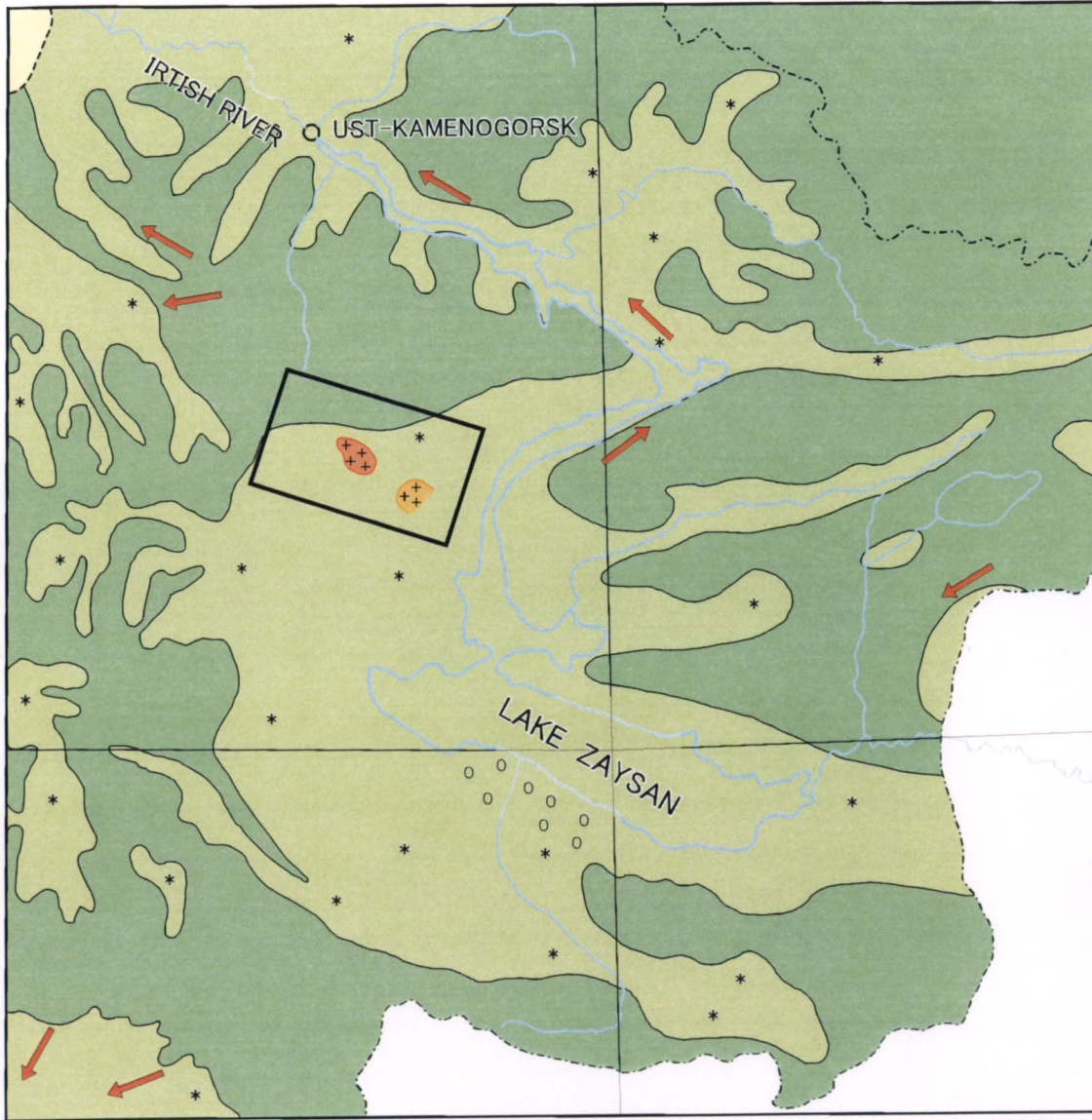


Pavlodar Age
(Middle to Late Miocene)
Ca. 10.4 - 3.4 Ma

AFTER: EROFEEV, V.S.
MATSUI, V.M.
TSEHOVSKI, YU.G.

Fig II-1-5 Paleogeographic Map of the Zaysanskaya Basin (6)

84°E



LEGEND

- Clay
- Brown to pale yellow brown loam with sand, pebble layers
- Pre-Tertiary basement rocks (metasediments, metavolcanics, granitoids)
- Direction of fragment removal
- Red-coloured iron oxide occurrence
- Iron oxide oölite occurrence



48°N



Vtorushinskaya Age
 (Middle to Late Pliocene)
 Ca. 3.4 - 1.6 Ma

AFTER: EROFEEV, V.S.
 MATSUI, V.M.
 TSEHOVSKI, YU.G.

Fig II-1-5 Paleogeographic Map of the Zaysanskaya Basin (7)

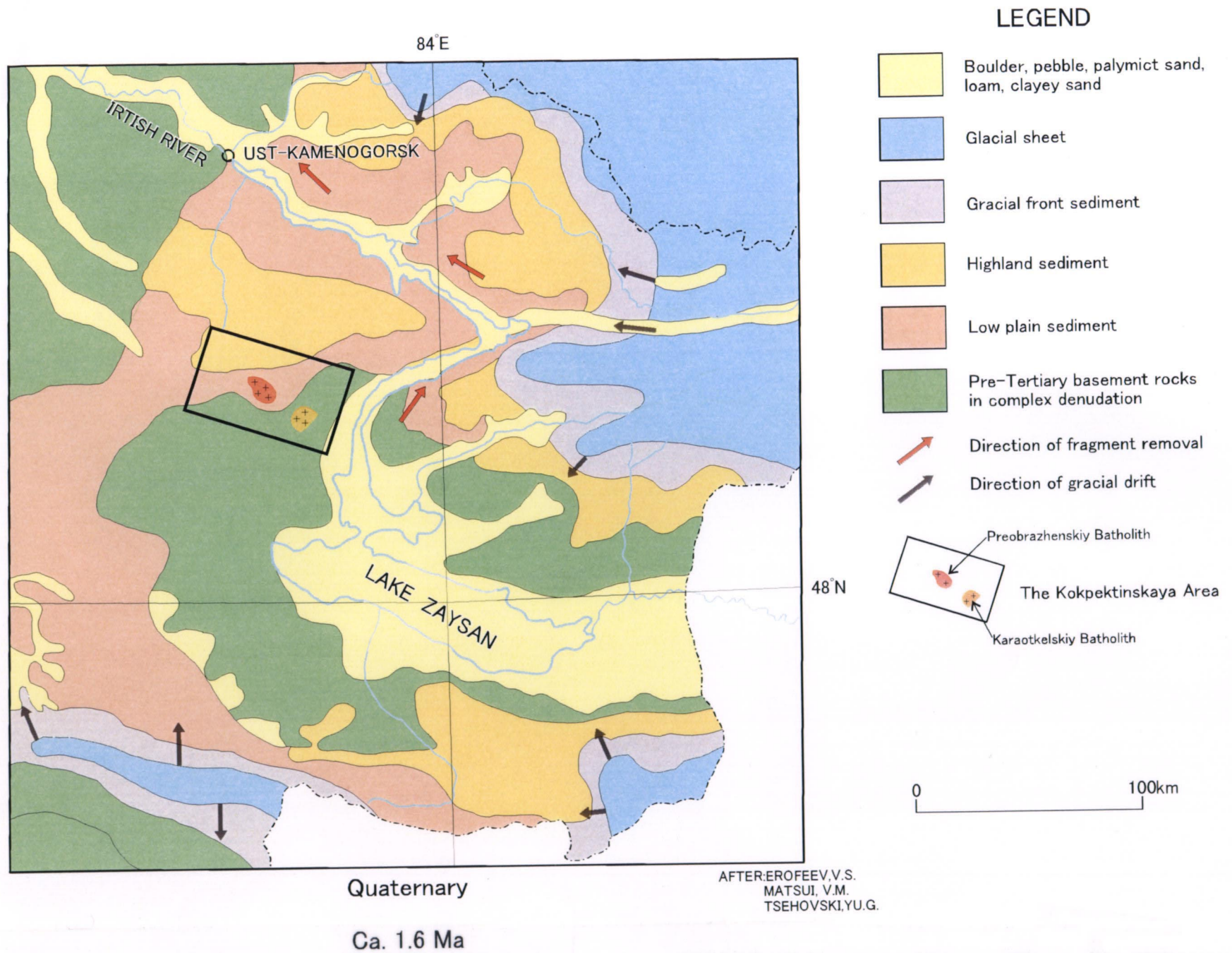


Fig II-1-5 Paleogeographic Map of the Zaysanskaya Basin (8)