

FIGURES

Chapter 4

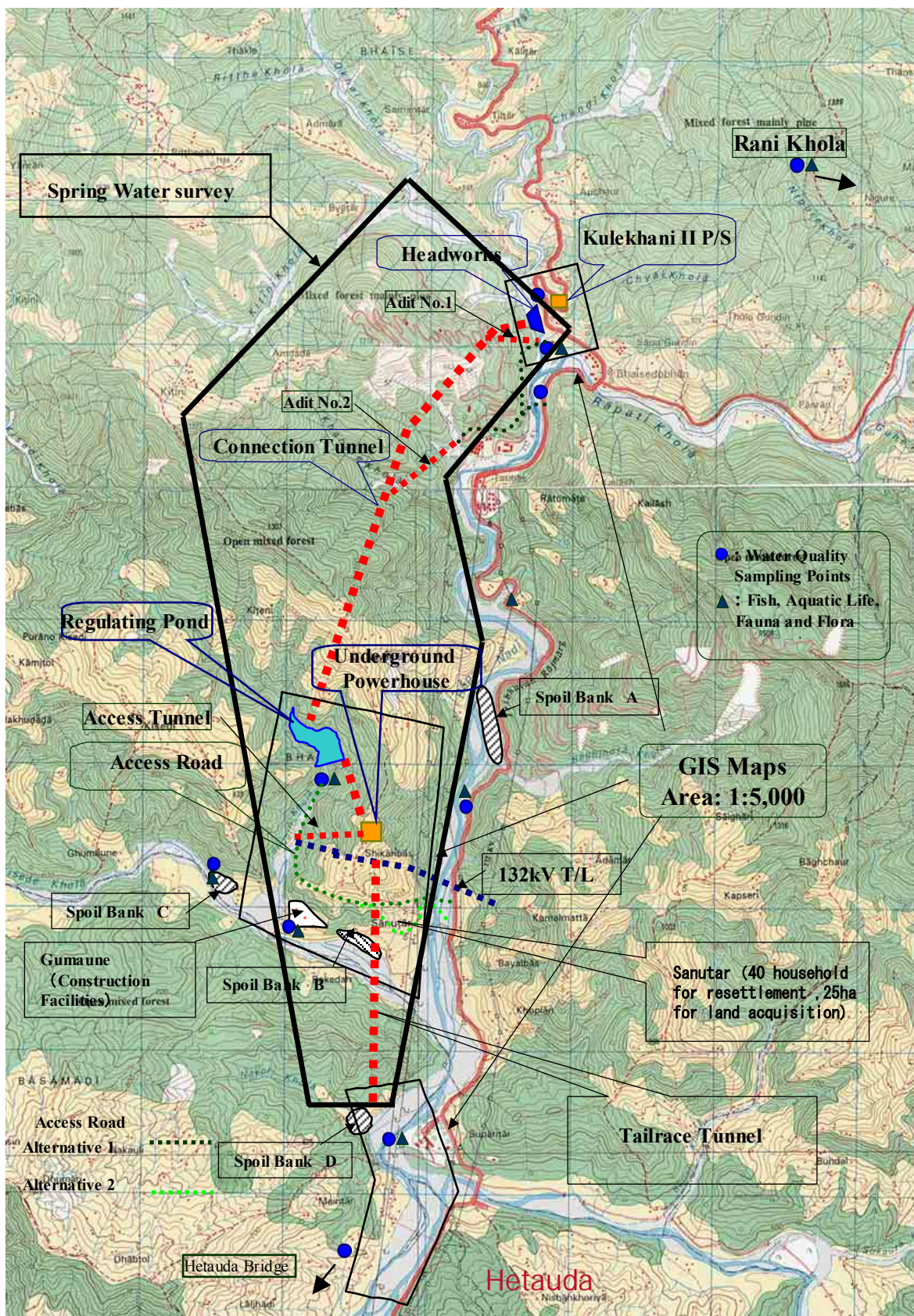
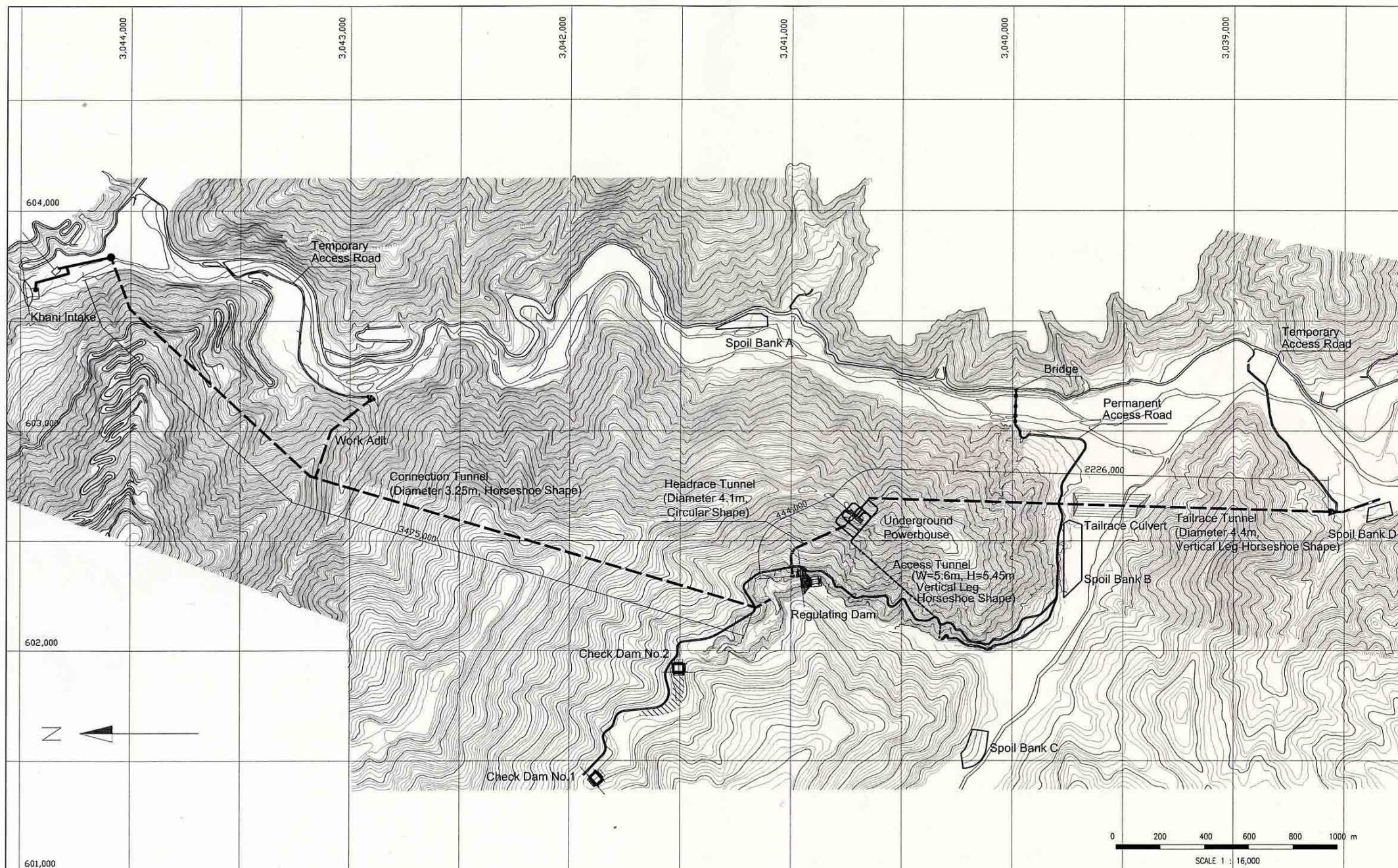


Figure 4.2.1 Supplemental EIA Survey



THE UPGRADING FEASIBILITY STUDY ON THE DEVELOPMENT
OF THE KULEKHANI III HYDROPOWER PROJECT
IN THE KINGDOM OF NEPAL

JAPAN INTERNATIONAL COOPERATION AGENCY

Figure 4.3.1
Project Layout

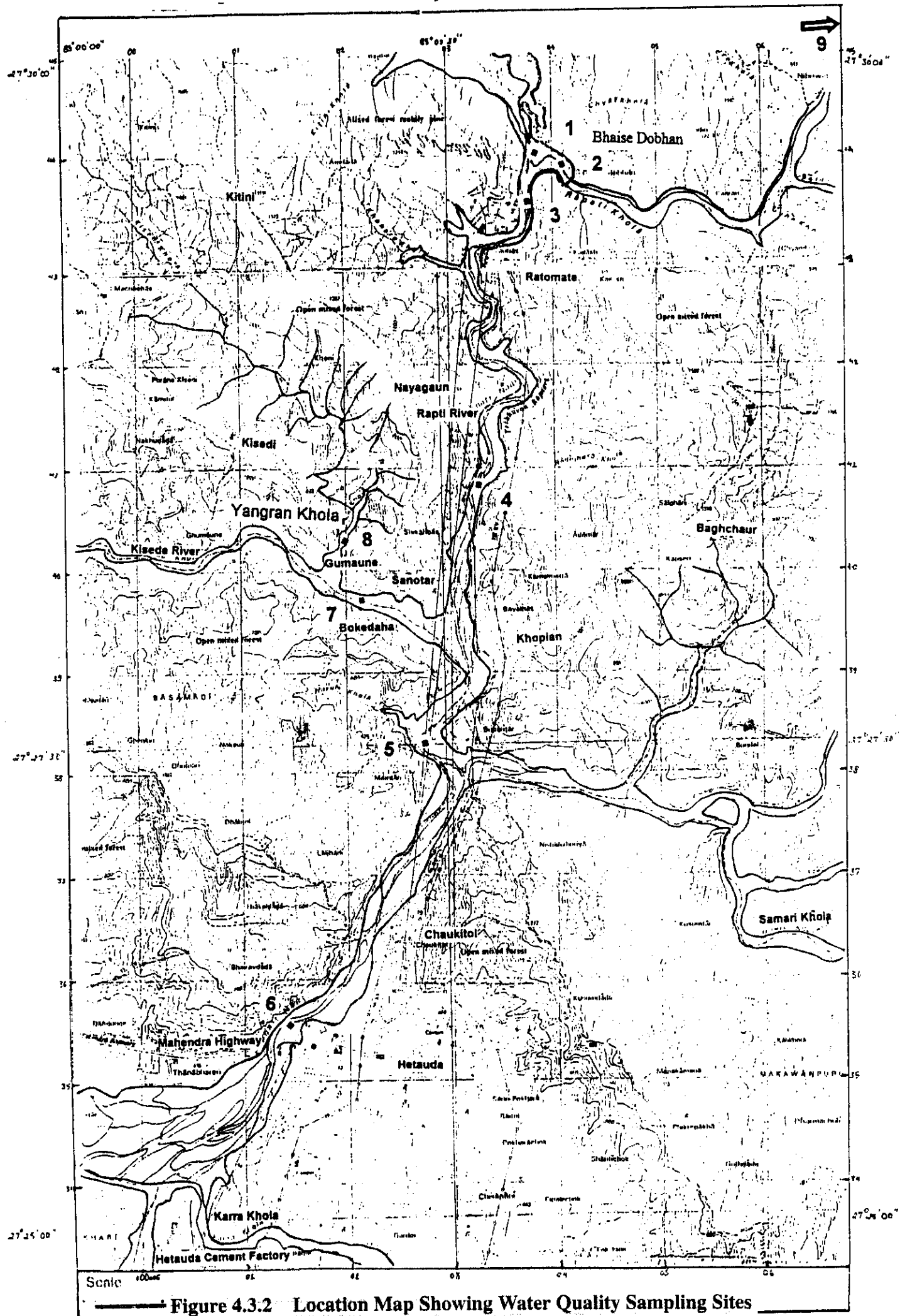


Figure 4.3.2 Location Map Showing Water Quality Sampling Sites

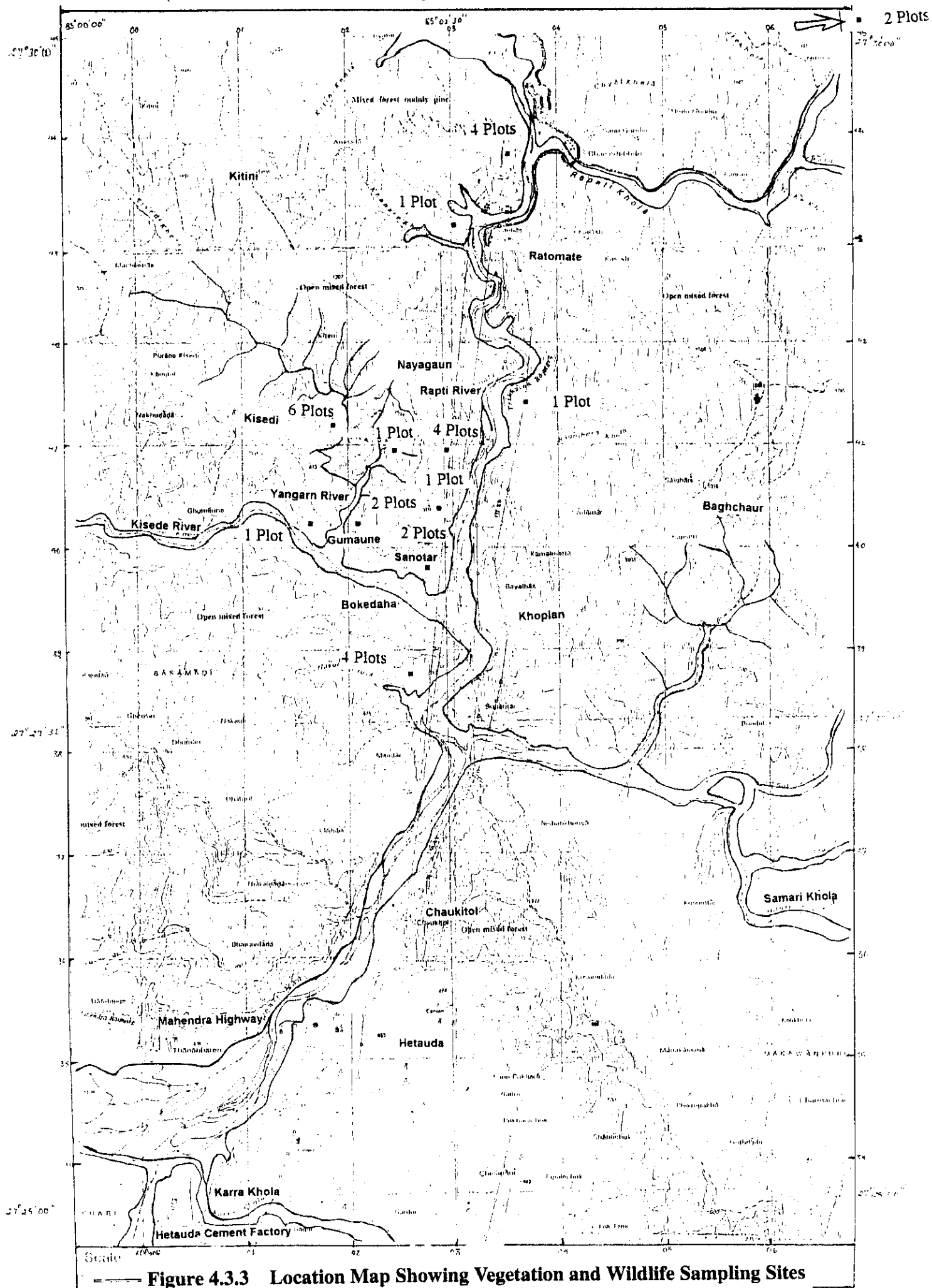


Figure 4.3.3 Location Map Showing Vegetation and Wildlife Sampling Sites

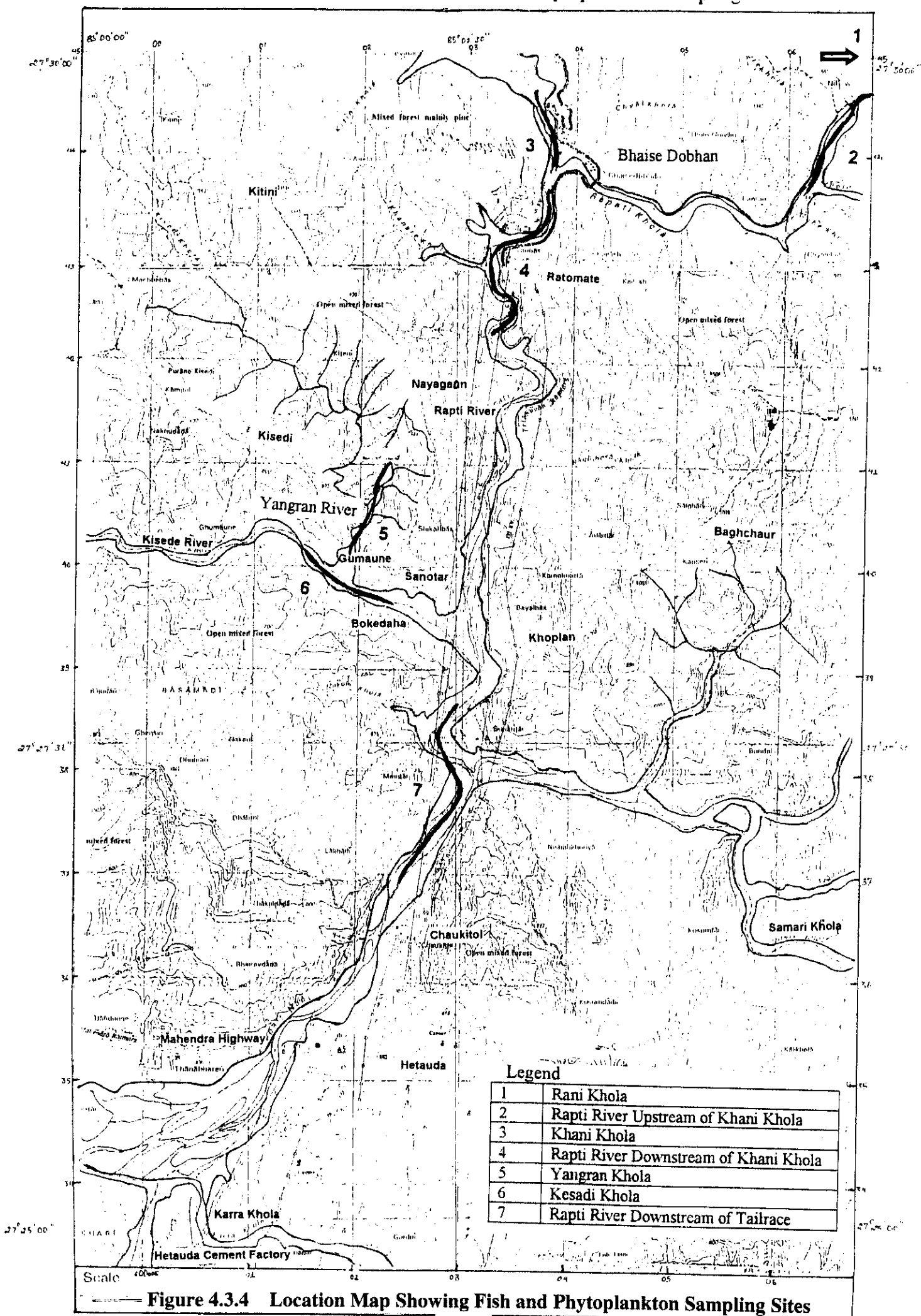




Figure 4.4.1 GIS MAP