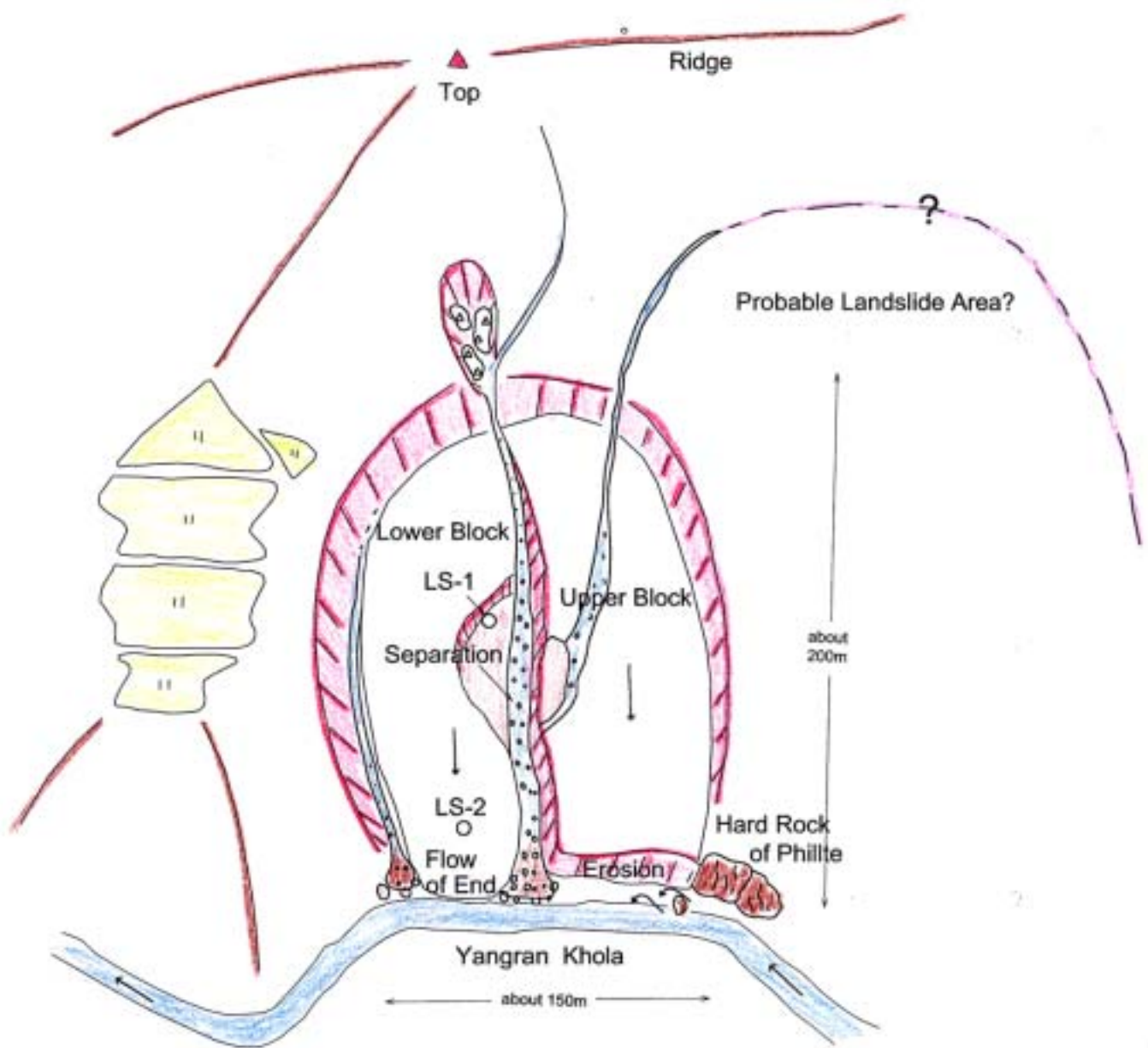
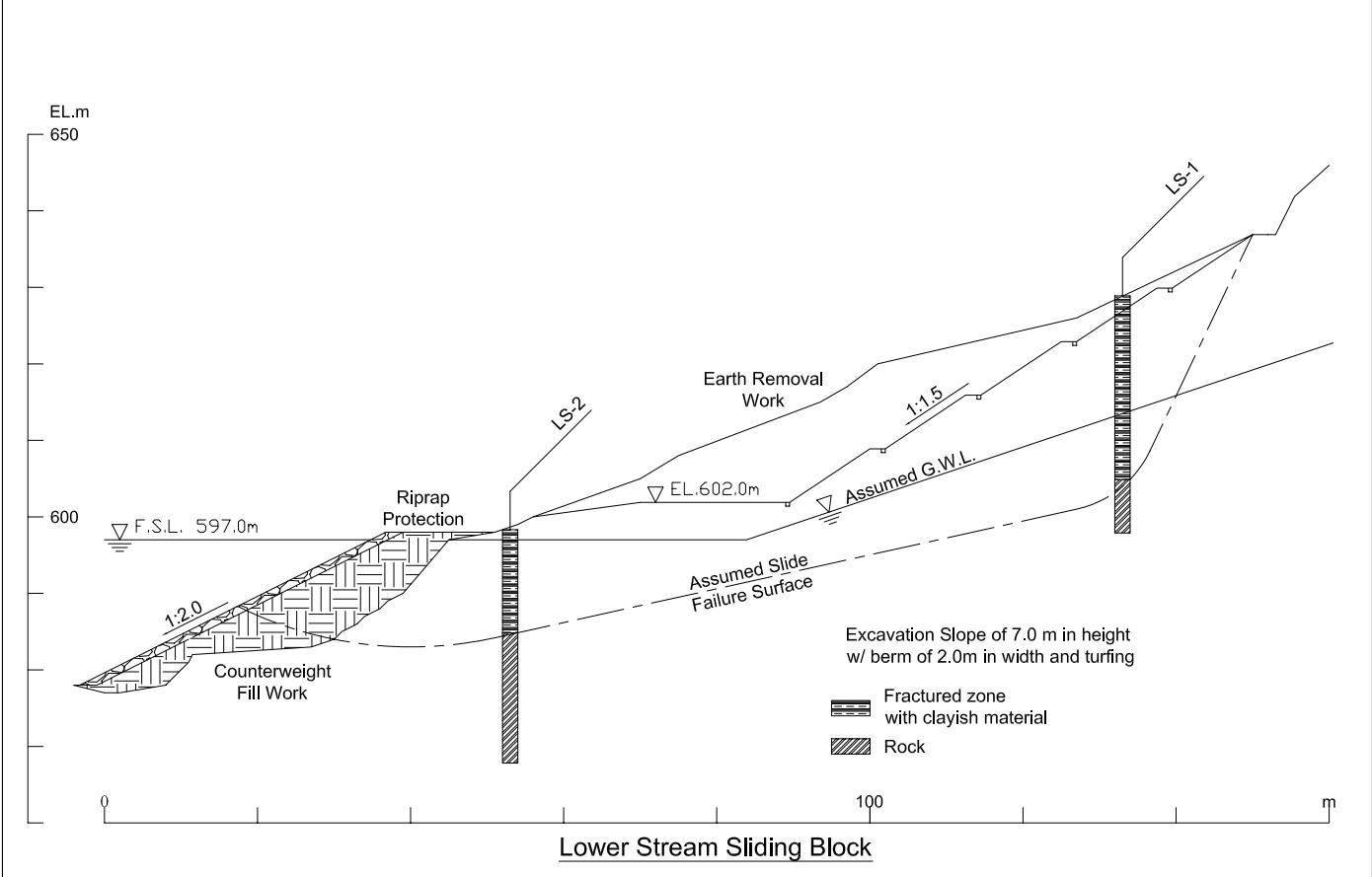
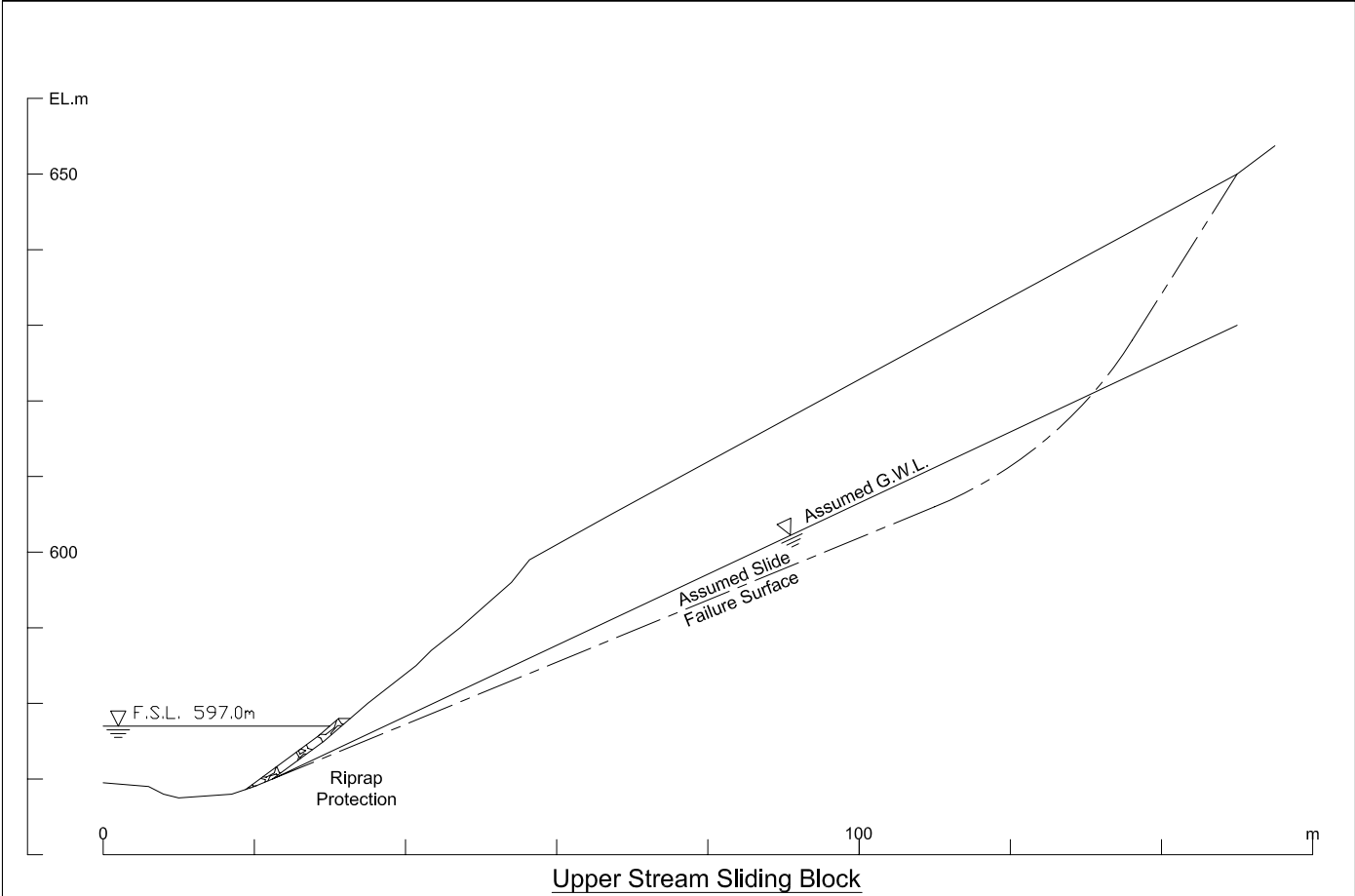


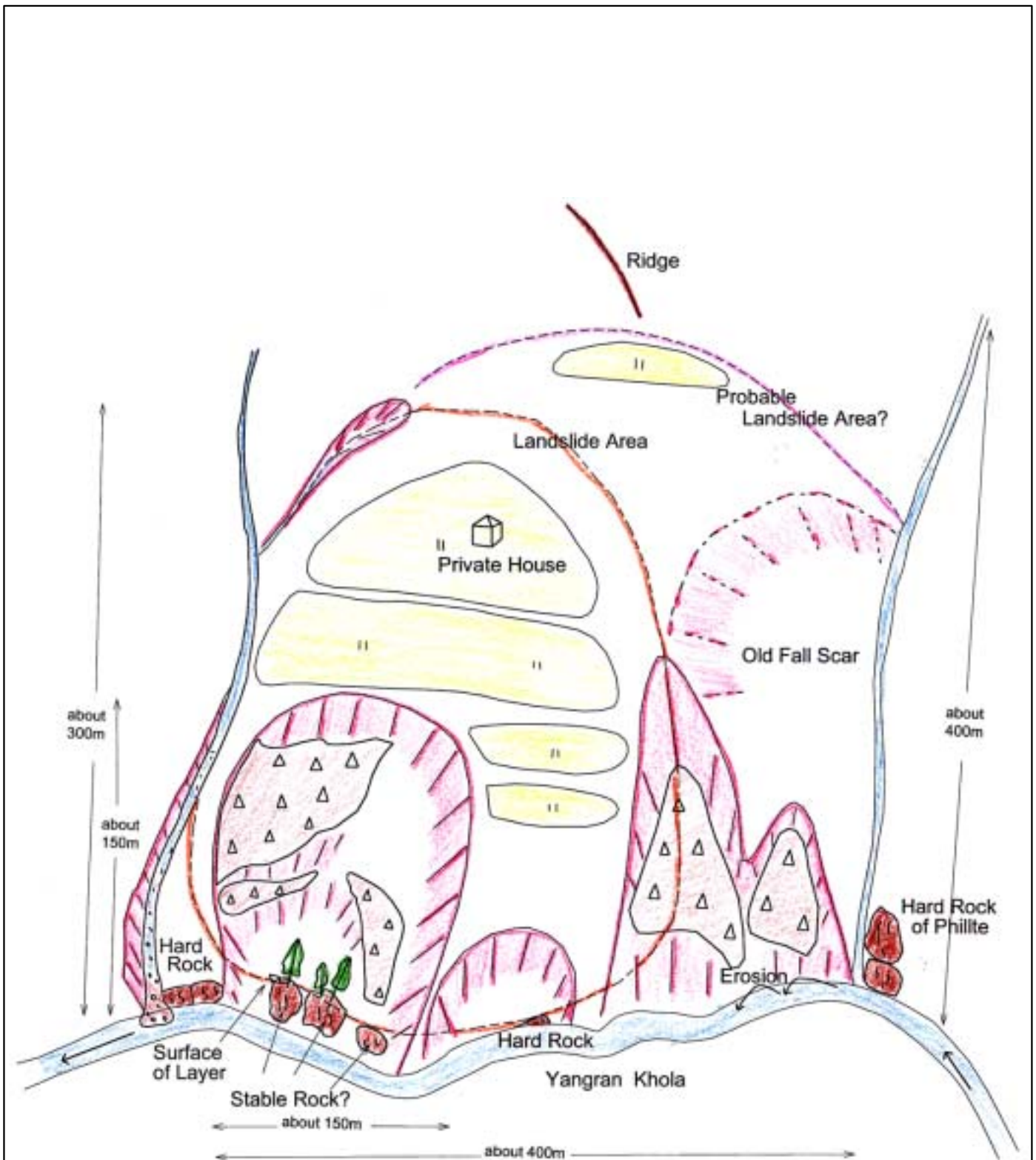
図 3.4.2 ヤンラン流域ハザードマップ





THE UPGRADING FEASIBILITY STUDY ON THE DEVELOPMENT
 OF THE KULEKHANI III HYDROPOWER PROJECT
 IN THE KINGDOM OF NEPAL
 JAPAN INTERNATIONAL COOPERATION AGENCY

図3.4.4
 調整池内地滑り断面及び安定対策工



THE UPGRADING FEASIBILITY STUDY ON THE DEVELOPMENT
OF THE KULEKHANI III HYDROPOWER PROJECT
IN THE KINGDOM OF NEPAL

JAPAN INTERNATIONAL COOPERATION AGENCY

図3.4.5
地滑りR-2ブロック