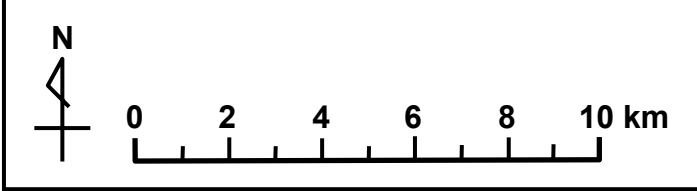
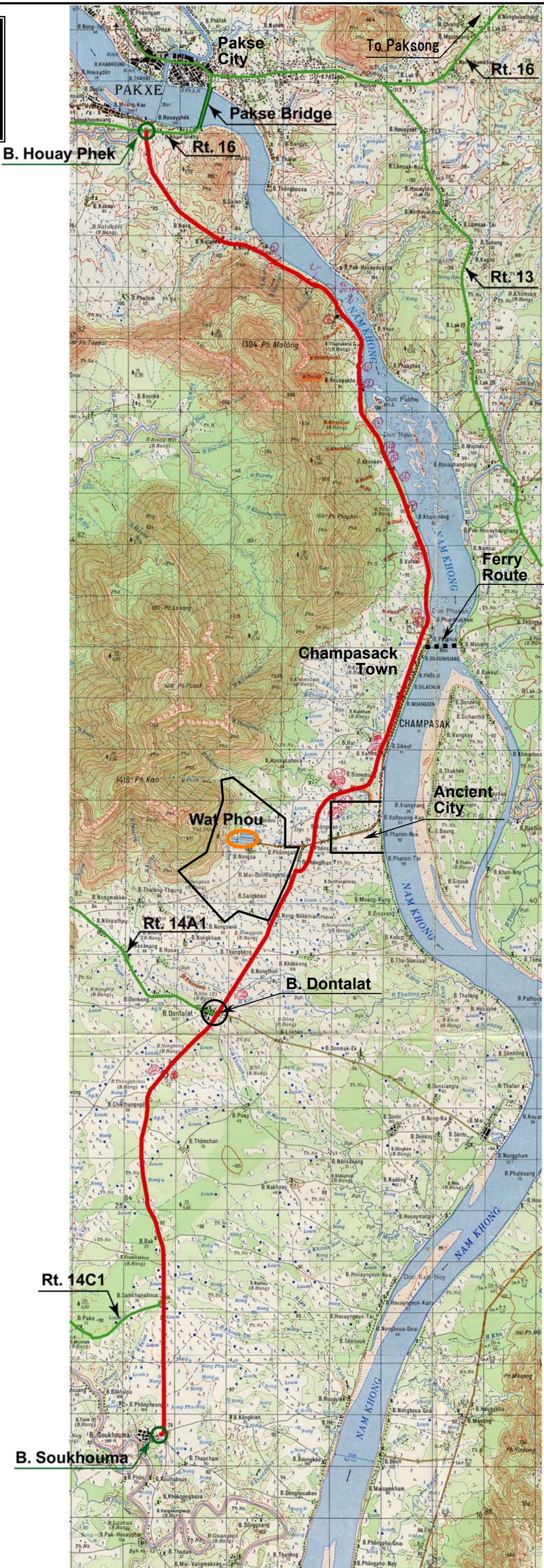
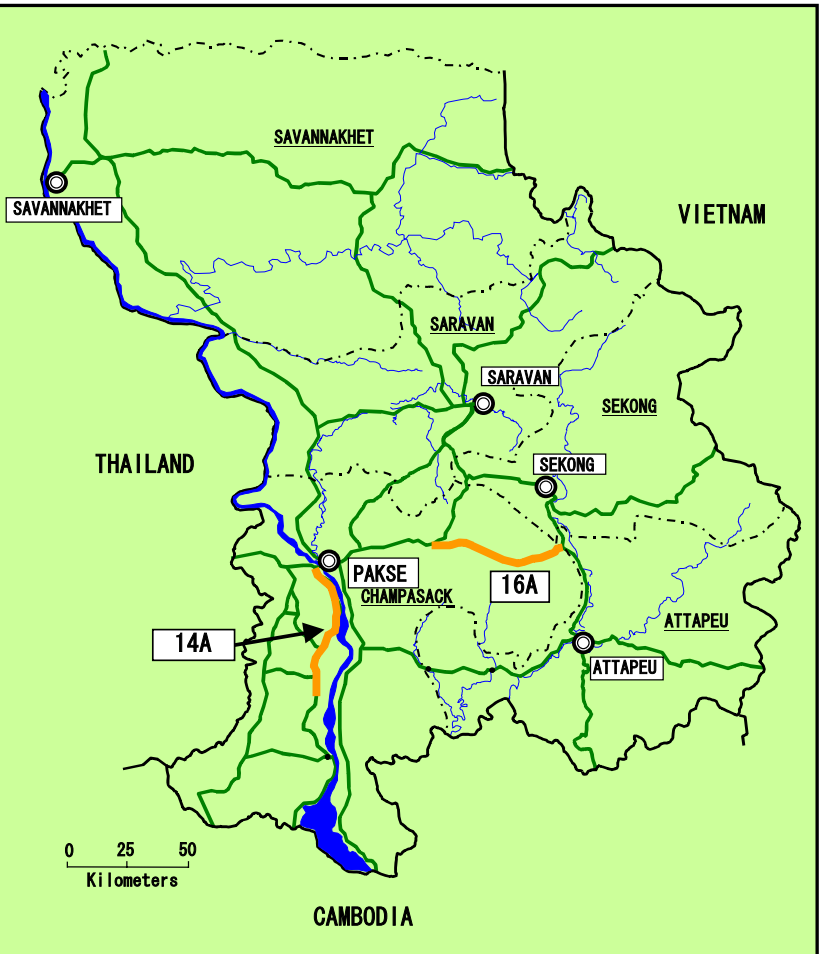
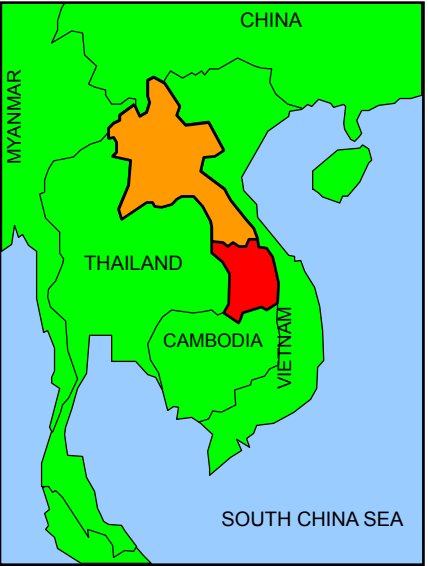


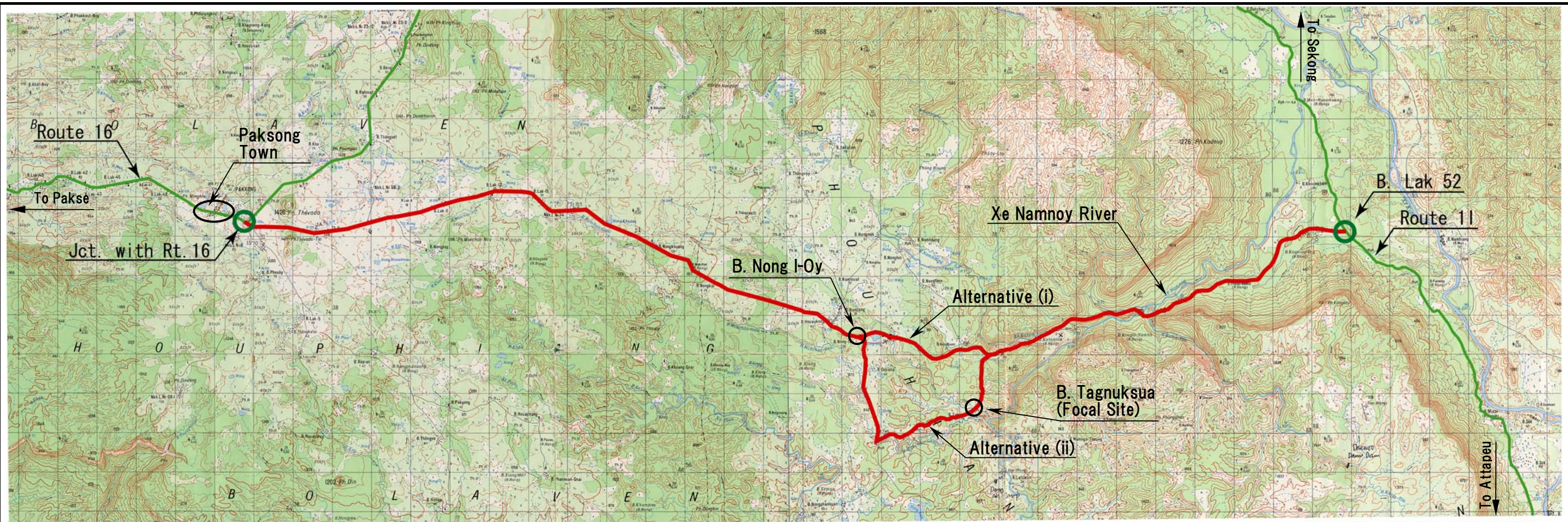
# LOCATION MAP FOR FEASIBILITY STUDY (1) – Route 14A –



**Legend**

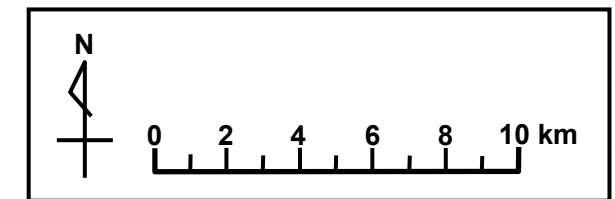
- Study Route
- Other National Road





**Legend**

- Study Route
- Other National Road



**LOCATION MAP FOR  
FEASIBILITY STUDY (2)  
– Route 16A –**



**PERSPECTIVE OF PROPOSED ROUTE 14A ALIGNMENT FROM WAT PHOU**